



Andhra Pradesh

Assembly Factbook™

Jaggayyapeta Assembly Constituency



Key Electoral Data of Jaggayyapeta
Assembly Constituency (Vidhan Sabha)

Andhra Pradesh
Assembly FactbookTM
Jaggayyapeta Assembly Constituency



Jaggayyapeta Vidhan Sabha

Editor & Director

Dr. R.K. Thukral

Research Editor

Dr. Shafeeq Rahman

Compiled, Researched and Published by Datanet India Pvt. Ltd.

D-100, 1st Floor,

Okhla Industrial Area, Phase-I,
New Delhi- 110020.

Ph.: 91-11- 43580781-84

Email : support@indiastatpublications.com

Website : www.indiastatelections.com

Online Book Store :

www.indiastatpublications.com

Report No. : AFB/AP-084-0125

ISBN : 978-93-87415-39-3

First Edition : January, 2018

Eighth Updated Edition : January, 2025

Price : Rs. 11500/-

US\$ 310

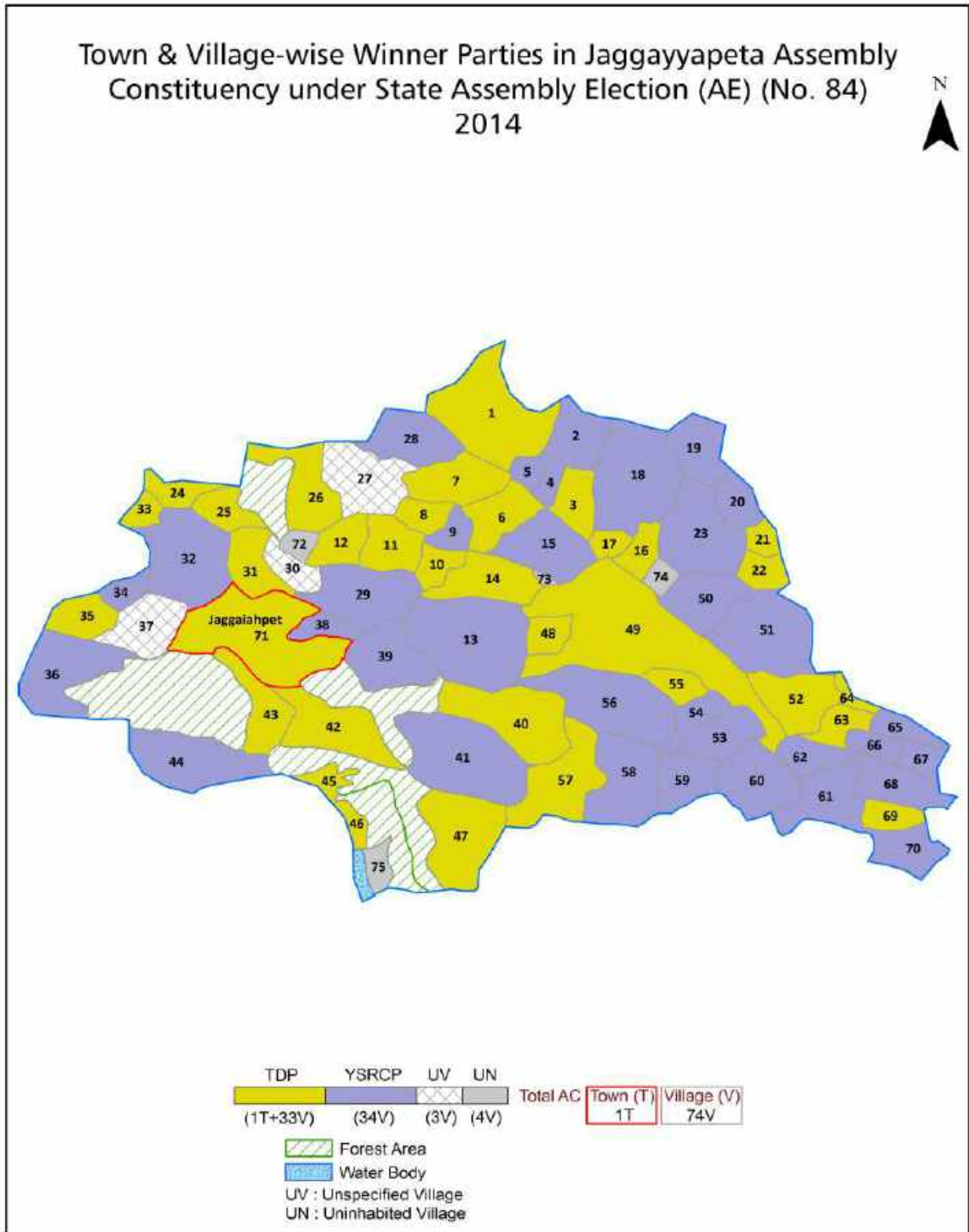
© Datanet India Pvt. Ltd.

All rights reserved. No part of this book may be reproduced, stored in a retrieval system or transmitted in any form or by any means, mechanical photocopying, photographing, scanning, recording or otherwise without the prior written permission of the publisher. Please refer to Disclaimer at page no. 199 for the use of this publication.

Printed in India

No.	Particulars	Page No.
	Introduction	
1	Assembly Constituency - (Vidhan Sabha) at a Glance Features of Assembly as per Delimitation Commission of India (2008)	1-2
	Location and Political Maps	
2	Location Map Boundaries of Assembly Constituency - (Vidhan Sabha) in District Boundaries of Assembly Constituency under Parliamentary Constituency - (Lok Sabha) Town & Village-wise Winner Parties- 2024-PE, 2024-AE, 2019-PE, 2019-AE, 2014-PE, 2014-AE, 2009-PE and 2009-AE	3-11
	Administrative Setup (2011)	
3	District Sub-district Towns Villages Inhabited Villages Uninhabited Villages Village Panchayat Intermediate Panchayat	12-16
	Demographics (2011)	
4	Population Households Rural/Urban Population Towns and Villages by Population Size Sex Ratio (Total & 0-6 Years) Religious Population Social Population Literacy Rate	17-18
	Electoral Features	
5	Important Dates of Last Elections Held Electors by Gender Service Electors Voters Voters Turnout Polling Stations & Average Number of Electors per Polling Station Electors by Age Group Present Elected Representatives	19-24
	Historical Summary Election Results	
6	Vote Share of Major Parties Winning Margin (Number & Percentage Polarity of Parties Summary Result of Assembly Segment of Parliamentary Elections 2024, 2019, 2014, 2009, 2004 and 1999 Summary Result of Assembly Elections 2024, 2019, 2014, 2009, 2004, 1999, 1994, 1989, 1985, 1983, 1978, 1972, 1967 and 1962	25-47
	Polling Station Level Election Results	
7	Name and Number of Polling Station 2024-PE, 2024-AE, 2019-PE, 2019-AE, 2014-PE, 2014-AE, 2009-PE and 2009-AE Polling Station-wise Electoral, Voter & Voter Turnout 2024-PE, 2024-AE, 2019-PE, 2019-AE, 2014-PE, 2014-AE, 2009-PE and 2009-AE Polling Station wise Elections Results 2024-PE, 2024-AE, 2019-PE, 2019-AE, 2014-PE, 2014-AE, 2009-PE and 2009-AE	48-177
	Share of Assembly Constituency	
8	Share of Assembly Constituency - (Vidhan Sabha) in State, District and Parliamentary Constituency - (Lok Sabha)	178
	Socio-Economic Amenities (2011)	
9	Access to Administrative Units Agricultural, Manufacturing and Industrial Commodities Demographic Indicators Education Health & Manpower Drinking Water Supply Sanitation Entertainment and Recreations Infrastructure Power Food Allocation Distribution and Marketing of Agriculture Commodities Infrastructure Transport and Road Infrastructure Communication Banking and Financial Services Land Use Irrigation Source	180-194
10	Abbreviation & Sources	196-197
11	Disclaimer	199

Location & Political Map



Administrative Setup

List of Village Panchayat & Intermediate Panchayat (Block) Name - 2011

Village Name	Village Panchayat Name	Intermediate Panchayat Name
Allurupadu	Allurupadu	Vatsavai
Anigandlapadu	Anigandlapadu & Sivapuram	Penuganchiprolu
Annavaram	Annavaram	Jaggayyapeta
Anumanchipalle	Anumanchipalle	Jaggayyapeta
Balusupadu	Balusupadu	Jaggayyapeta
Bandipalem	Bandipalem	Jaggayyapeta
Bhimavaram	Bhimavaram	Vatsavai
Buchavaram	Gandrai	Jaggayyapeta
Budawada	Budawada	Jaggayyapeta
Chillakallu	Chillakallu	Jaggayyapeta
China Modugapalle	China Modugapalle	Vatsavai
Chittela	Chittela & Singavaram	Vatsavai
Dabbakupalle	Dabbakupalle	Vatsavai
Damuluru	Damuluru	Nandigama
Dechupalem	Dechupalem	Vatsavai
Gandrai	Gandrai	Jaggayyapeta
Gangavalli	Pochavaram	Vatsavai
Garikapadu	Anumachipalli	Jaggayyapeta
Gollamudi	Gollamudi	Nandigama
Gopinenipalem	Gopinenipalem	Vatsavai
Gowravaram	Gowravaram	Jaggayyapeta
Gummadidurru	Gummadidurru	Penuganchiprolu
Indugapalle	Indugapalle	Vatsavai
Jayanthipuram	Jayanthipuram	Jaggayyapeta
Jonnalagadda	Jonnalagadda	Nandigama
Kakaravai	Kakaravai	Vatsavai
Kambampadu	Kambampadu	Vatsavai
Kanneveedu	Kanneveedu	Vatsavai
Kollikulla	Kollikulla	Penuganchiprolu

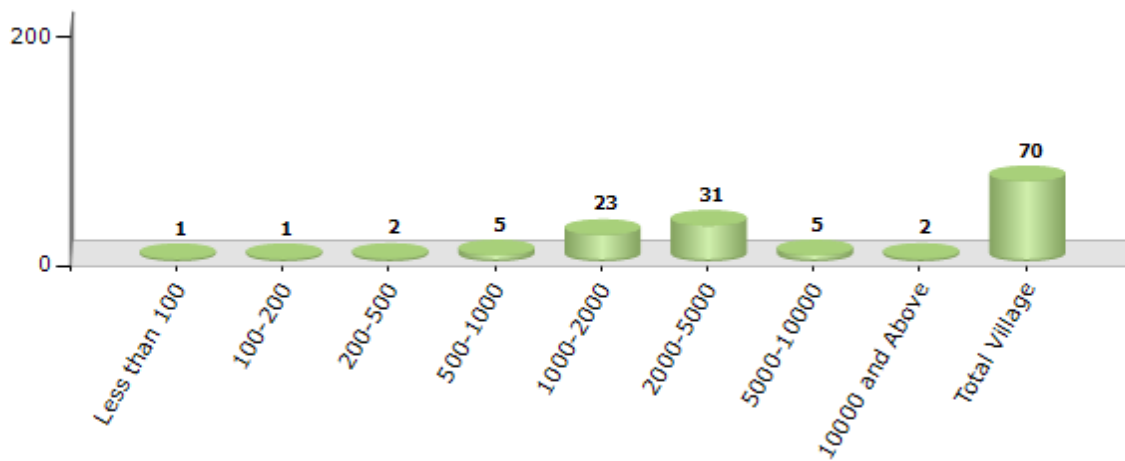
Contd....

Demographics

Number of Villages by Population Size - 2011

Less than 100	100-200	200-500	500-1000	1000-2000	2000-5000	5000-10000	10000 and Above	Total Village
1	1	2	5	23	31	5	2	70

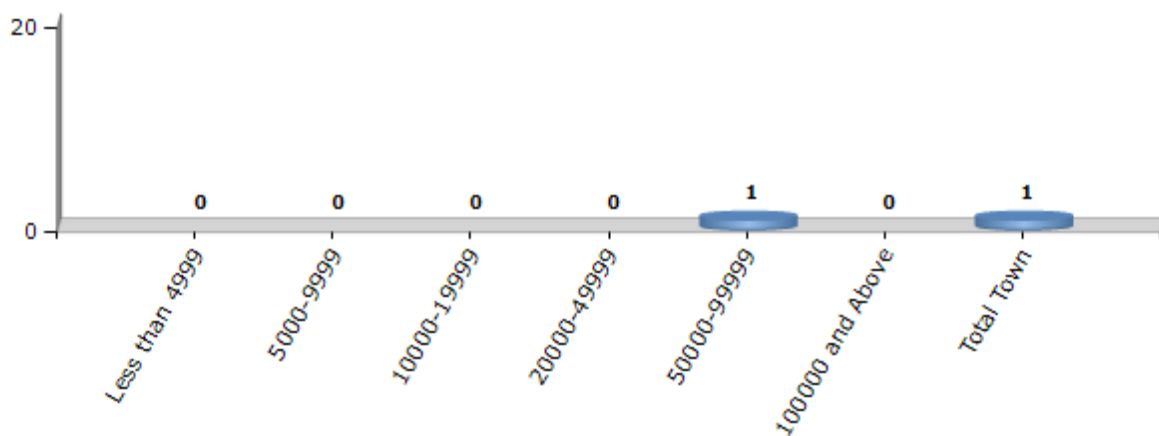
Number of Villages by Population Size - 2011



Number of Towns by Population Size - 2011

Less than 4999	5000-9999	10000-19999	20000-49999	50000-99999	100000 and Above	Total Town
0	0	0	0	1	0	1

Number of Towns by Population Size - 2011

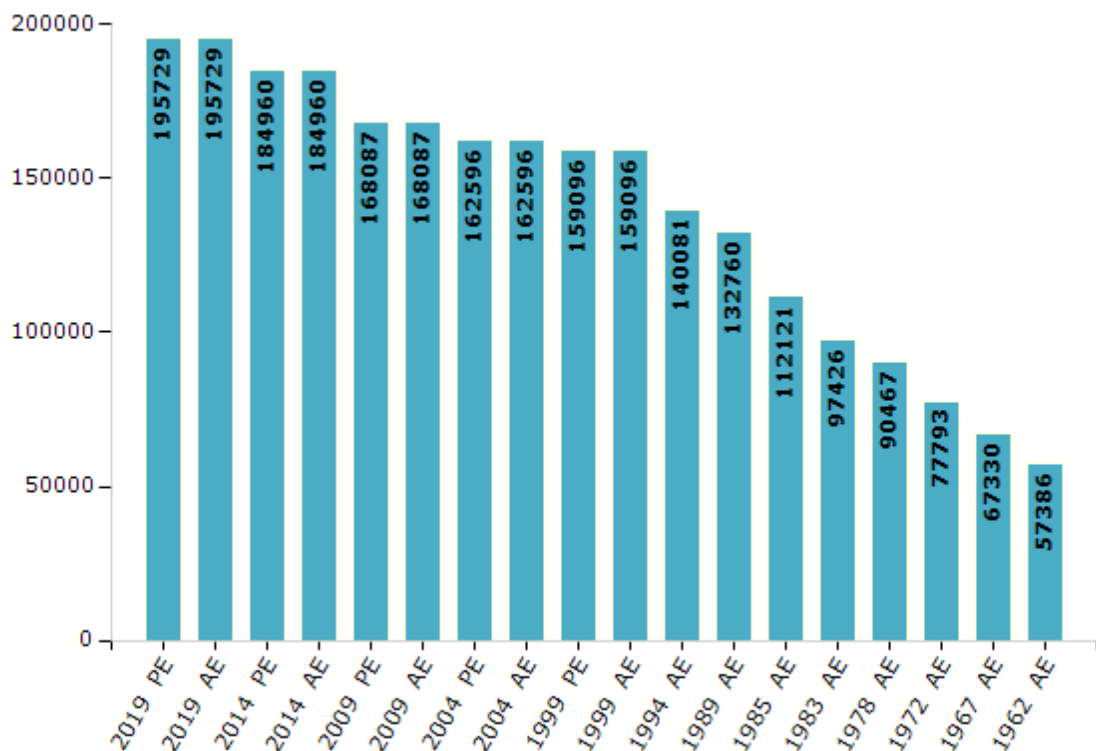


Electoral Features

Electors by Male & Female

Year	Male	Female	Others	Total	Year	Male	Female	Others	Total
2019 PE	95141	100577	11	195729	1994 AE	69804	70277	-	140081
2019 AE	95141	100577	11	195729	1989 AE	66557	66203	-	132760
2014 PE	90202	94742	16	184960	1985 AE	55825	56296	-	112121
2014 AE	90202	94742	16	184960	1983 AE	48050	49376	-	97426
2009 PE	81581	86506	-	168087	1978 AE	44833	45634	-	90467
2009 AE	81581	86506	-	168087	1972 AE	38778	39015	-	77793
2004 PE	80288	82308	-	162596	1967 AE	-	-	-	67330
2004 AE	80288	82308	-	162596	1962 AE	-	-	-	57386
1999 PE	79225	79871	-	159096	1957 AE	-	-	-	-
1999 AE	79225	79871	-	159096	1955 AE	-	-	-	-

Number of Electors



Note : AE : Assembly Election, PE : Assembly Segment of Parliamentary Election

Historical Summary Election Results

Summary Result of Assembly Election - 2014

Candidate Name	Party	Votes	Votes %
Raja Gopal Sreeram (Tathaiah)	TDP	80939	48.84
Udaya Bhanu Samineni	YSRCP	79093	47.73
Vemula Nageswararao	INC	1981	1.2
Patibandla Venkata Rao	JaSPa	1175	0.71
Gugulotu Narasimha Swamy	BSP	757	0.46
Vadegharu Rama Krishna	LSP	354	0.21
Bommisetty Sarada	AAP	184	0.11
G.Sitaramulu	IND	169	0.1
Samineni Manohar	IND	168	0.1
J. China Nageswara Rao	IND	120	0.07
Valapatla Rajesh	IND	103	0.06
Ravi Panithi	IND	90	0.05
Velpula Vijay Kumar	IND	89	0.05
Medepalli Francis	IND	68	0.04
K.Balayya	IND	51	0.03
	NOTA	379	0.23

Polling Station Level Election Results

Number and Name of Polling Stations (PS) (2019 AE)

Number of Polling Stations	Name of Polling Stations	Number of Polling Stations	Name of Polling Stations
1	Mandal Parishad Upper Primary School, East Side Building, Northern Side Room Takkillapadu	22	Mandal Parishad Primary School, East Side 1st Room Building Balusupadu
2	M.P.U.P. School, West Side New Building, Takkellapadu Takkillapadu	23	Mandal Parishad Upper Primary School, West Side Building 1st Room Annavaram
3	M.P.P. School, North Side Building, Garikapadu	24	M.P.U.P. s, West Side Building 2nd Room, Annavaram
4	M.P.P. School, South Side Building, Ramachandrani Peta Ramachandruniceta	25	Mandal Parishad Upper Primary School, Estren Side Building South Room Budhawada
5	Mandal Parishad Primary School Southren Side Middle Building 1st Room From The Westren Side Gandrai	26	Mandal Parishad Upper Primary School, Estren Side Building North Room Budawada
6	Mandal Parishad Primary School Southren Side 3rd Building 1st Room From The Westren Side Gandrai	27	Mandal Parishad Upper Primary School, West Side Building 2nd Room Budhawada
7	Mandal Parishad Primary School (Main), West Side Sarva Siksha Abhiyan Building, Single Room Gandrai	28	M.P.U.P. s West Side East Building 1st Room Budawada
8	M.P.P. School (Main) N.Side Building, Gandrai	29	Mandal Parishad Primary School, Westren Side 1st Room Reddinayak Tanda Budavadasivaru
9	Zilla Parishad High School Westren Side Building 3 Rd Room (New Building) Gandrai	30	M.P.E. School, (C. S) N.S.Puca Building E.S Room Jaggayyapeta
10	M.P.P. School, North Pucca Building, W.Room, Malkapuram	31	Mpps, South Side Building, 1st Room Jaggayyapet
11	M.P.P. School, North Side Building E.Room Malkapuram	32	Mpps Central S South Side Build Sothern Side 2Ndr Jaggayyapeta
12	M.P.P. School, Sadaran Side Building Main Hall Sher Mohammed Peta	33	Sriram Ammani W.Jr.College. N.S.B.E.S Rm Jaggayyapeta
13	Mpps, Southern Side Building, 2nd Room, Sheremoham Sher Mohammad Peta	34	Sriram Ammani W.Jr.College, N.S.B.W.S.Rm Jaggaihpeta
14	M.P.P. School, South East New Building, Sher Mohammed Peta	35	C.S.R.Up School, Pogaku Rd, W.S.Room Jaggayyapeta
15	M.P.P. School, West Side Building, North Room Sher Mohammed Peta	36	Csrup School, Pogaku Rd, E.S.Room Jaggayyapeta
16	M.P.P. School, South West New Building, Sher Mohammed Peta	37	Mpes School, Pucca Building, N.S.1st Rm Jaggayyapet
17	Gram Panchayat Office Sher Mohammed Peta	38	M.P.E. School, Pucca Building, S.S.2nd Rm Jaggayyapeta
18	Mandal Parishad Primary School, North Side Building Eastren Room Anumanchi Palli	39	M.P.E. School, N.S.New B. Jaggaihpeta
19	Mandal Parishad Primary School, North Side Building Westren Room Anumanchipalli	40	Mpps, North Side Room Old Build, Kakaninagar Jaggayyapeta
20	Mandal Parishad Upper Primary School, Southren Side Middle Building East Room Anumanchi Palli	41	M.P.E. School New.B.N.S. Room Jaggaihpeta
21	M.P.P. School South Side Building E.Side Room Balusupadu	42	Agriculture Market Committee Yard, Rythu Seva Kendram, West Side Room Jaggayyapeta

Contd....

Polling Station Level Election Results

Polling Station-wise Votes Secured by Overall Top Five Parties in Jaggayyapeta Assembly in Assembly Election (AE) under Vijayawada Parliamentary Constituency in Andhra Pradesh (2019)

Number of Polling Station	Winner - Udayabhanu Samineni (YSRCP)	Runner-up - Rajagopal Sreeram (TDP)	3rd - Venkata Ramana Kumar Dharanikota (JnP)	4th - Apparao Karnati (INC)	5th - A. P. Srikanth (BJP)	NOTA	Other	Total Votes Secured
36	457	476	6	9	4	3	2	957
37	302	455	26	2	15	3	1	804
38	406	283	8	6	2	2	1	708
39	586	511	20	3	1	2	5	1128
40	350	335	11	4	5	4	5	714
41	389	278	20	2	2	1	1	693
42	533	506	25	5	4	2	2	1077
43	452	385	10	5	0	6	2	860
44	314	334	7	6	2	2	1	666
45	277	285	12	3	1	0	2	580
46	296	258	18	4	3	1	2	582
47	284	425	4	4	2	1	3	723
48	470	359	14	4	2	2	0	851
49	275	172	5	1	0	2	2	457
50	338	381	10	4	0	4	5	742
51	307	337	11	4	0	5	4	668
52	370	333	8	7	1	1	2	722
53	529	474	6	8	0	1	2	1020
54	470	408	8	5	7	2	0	900
55	332	267	7	3	5	3	0	617
56	448	453	14	13	6	4	4	942
57	345	411	4	4	4	1	2	771
58	443	548	6	5	7	7	4	1020
59	520	333	10	6	3	1	3	876
60	290	395	6	3	1	2	1	698
61	518	463	5	8	1	8	4	1007
62	512	358	5	2	3	4	2	886
63	324	317	2	6	3	3	4	659
64	302	435	10	8	17	2	0	774
65	329	375	6	1	2	2	2	717
66	445	416	7	4	3	5	1	881
67	469	492	5	8	3	2	3	982
68	417	359	6	5	1	5	8	801
69	374	417	5	0	2	4	0	802
70	485	448	13	6	11	2	0	965

Contd....

Polling Station Level Election Results

Winner, Runner-up and 3rd Party Position & Winning Margin According to Polling Stations in Jaggayyapeta Assembly in Assembly Election (AE) under Vijayawada Parliamentary Constituency in Andhra Pradesh (2019)

Polling Station Number	Winner Party	Winner Votes (%)	Runner-up Party	Runner-up Votes (%)	Winning Margin Votes (%)	Third Party	Third Party Votes (%)	Other Votes (%)
75	YSRCP	393 (49.19)	TDP	378 (47.31)	15 (1.88)	JnP	12 (1.5)	16 (2)
76	YSRCP	407 (53.98)	TDP	314 (41.64)	93 (12.34)	JnP	16 (2.12)	17 (2.25)
77	YSRCP	478 (50.53)	TDP	437 (46.19)	41 (4.34)	JnP	15 (1.59)	16 (1.69)
78	YSRCP	498 (55.89)	TDP	362 (40.63)	136 (15.26)	JnP	15 (1.68)	16 (1.8)
79	YSRCP	551 (75.58)	TDP	156 (21.4)	395 (54.18)	INC	5 (0.69)	17 (2.33)
80	YSRCP	377 (52.65)	TDP	311 (43.44)	66 (9.21)	JnP	12 (1.68)	16 (2.23)
81	YSRCP	419 (53.04)	TDP	338 (42.78)	81 (10.26)	JnP	7 (0.89)	26 (3.29)
82	YSRCP	476 (54.71)	TDP	365 (41.95)	111 (12.76)	INC	7 (0.8)	22 (2.53)
83	YSRCP	336 (49.78)	TDP	309 (45.78)	27 (4)	INC	7 (1.04)	23 (3.41)
84	YSRCP	453 (49.03)	TDP	442 (47.84)	11 (1.19)	BJP	8 (0.87)	21 (2.27)
85	YSRCP	450 (51.14)	TDP	403 (45.8)	47 (5.34)	INC	6 (0.68)	21 (2.39)
86	YSRCP	483 (53.55)	TDP	392 (43.46)	91 (10.09)	JnP	10 (1.11)	17 (1.88)
87	YSRCP	296 (49.25)	TDP	293 (48.75)	3 (0.5)	INC	4 (0.67)	8 (1.33)
88	YSRCP	204 (49.16)	TDP	196 (47.23)	8 (1.93)	JnP	7 (1.69)	8 (1.93)
89	YSRCP	568 (62.62)	TDP	318 (35.06)	250 (27.56)	INC	5 (0.55)	16 (1.76)
90	YSRCP	482 (71.3)	TDP	183 (27.07)	299 (44.23)	BJP	3 (0.44)	8 (1.18)
91	TDP	445 (55.83)	YSRCP	325 (40.78)	120 (15.05)	IND (KDR)	5 (0.63)	22 (2.76)
92	TDP	764 (70.29)	YSRCP	303 (27.87)	461 (42.42)	INC	9 (0.83)	11 (1.01)
93	TDP	527 (51.17)	YSRCP	483 (46.89)	44 (4.28)	INC	6 (0.58)	14 (1.36)
94	YSRCP	315 (58.99)	TDP	203 (38.01)	112 (20.98)	IND (SUM)	5 (0.94)	11 (2.06)
95	YSRCP	339 (50.45)	TDP	322 (47.92)	17 (2.53)	INC	4 (0.6)	7 (1.04)
96	YSRCP	565 (65.32)	TDP	280 (32.37)	285 (32.95)	BJP	5 (0.58)	15 (1.73)
97	YSRCP	483 (61.69)	TDP	287 (36.65)	196 (25.04)	JnP	6 (0.77)	7 (0.89)
98	YSRCP	469 (55.97)	TDP	360 (42.96)	109 (13.01)	INC	4 (0.48)	5 (0.6)
99	YSRCP	314 (54.51)	TDP	250 (43.4)	64 (11.11)	JnP	3 (0.52)	9 (1.56)
100	TDP	419 (50.85)	YSRCP	383 (46.48)	36 (4.37)	INC	9 (1.09)	13 (1.58)
101	TDP	504 (55.51)	YSRCP	391 (43.06)	113 (12.45)	JnP	4 (0.44)	9 (0.99)
102	YSRCP	557 (55.81)	TDP	424 (42.48)	133 (13.33)	INC	6 (0.6)	11 (1.1)
103	YSRCP	605 (74.14)	TDP	180 (22.06)	425 (52.08)	INC	8 (0.98)	23 (2.82)
104	TDP	369 (49.4)	YSRCP	367 (49.13)	2 (0.27)	JnP	3 (0.4)	8 (1.07)
105	TDP	413 (50.49)	YSRCP	388 (47.43)	25 (3.06)	JnP	3 (0.37)	14 (1.71)
106	YSRCP	444 (63.34)	TDP	222 (31.67)	222 (31.67)	INC	6 (0.86)	29 (4.14)
107	YSRCP	529 (60.25)	TDP	324 (36.9)	205 (23.35)	INC	12 (1.37)	13 (1.48)
108	TDP	455 (52)	YSRCP	394 (45.03)	61 (6.97)	INC	13 (1.49)	13 (1.49)
109	TDP	520 (53.06)	YSRCP	429 (43.78)	91 (9.28)	JnP	5 (0.51)	26 (2.65)
110	TDP	548 (52.59)	YSRCP	460 (44.15)	88 (8.44)	JnP	14 (1.34)	20 (1.92)
111	TDP	520 (54.97)	YSRCP	401 (42.39)	119 (12.58)	JnP	8 (0.85)	17 (1.8)

Contd....

Socio-Economic Amenities - Rural

Access to Education Facilities

Particulars	Number of Villages (% of Population)				
	Available	Not Available	If Not Available (Distance of Nearest Facility)		
			A	B	C
Govt. Primary School	69 (100)	1 (0)	0 (0)	0 (0)	0 (0)
Private Primary School	17 (32)	53 (68)	0 (0)	0 (0)	0 (0)
Govt. Middle School	53 (90)	17 (10)	11 (6)	3 (1)	0 (0)
Private Middle School	3 (11)	67 (89)	1 (2)	0 (0)	2 (1)
Govt. Secondary School	23 (53)	47 (47)	21 (18)	15 (14)	4 (5)
Private Secondary School	5 (24)	65 (76)	2 (4)	2 (3)	2 (1)
Govt. Senior Secondary School	3 (12)	67 (88)	4 (2)	15 (22)	12 (13)
Private Senior Secondary School	2 (12)	68 (88)	6 (9)	17 (24)	12 (13)
Govt. Arts and Science Degree College	0 (0)	70 (100)	4 (4)	19 (29)	22 (36)
Private Arts and Science Degree College	1 (5)	69 (95)	4 (5)	13 (14)	7 (8)
Govt. Engineering College	0 (0)	70 (100)	0 (0)	0 (0)	1 (2)
Private Engineering College	1 (3)	69 (97)	5 (6)	23 (34)	40 (56)
Govt. Medicine College	0 (0)	70 (100)	0 (0)	0 (0)	0 (0)
Private Medicine College	0 (0)	70 (100)	0 (0)	0 (0)	70 (100)
Govt. Management Institute	0 (0)	70 (100)	0 (0)	0 (0)	23 (35)
Private Management Institute	0 (0)	70 (100)	4 (4)	12 (21)	31 (41)
Govt. Polytechnic	0 (0)	70 (100)	0 (0)	8 (11)	38 (54)
Private Polytechnic	0 (0)	70 (100)	4 (4)	11 (18)	9 (14)
Govt. Vocational Training School/ITI	0 (0)	70 (100)	0 (0)	5 (7)	6 (10)
Private Vocational Training School/ITI	0 (0)	70 (100)	4 (4)	15 (24)	40 (55)
Govt. Non Formal Training Centre	0 (0)	70 (100)	4 (4)	20 (31)	46 (65)
Private Non Formal Training Centre	0 (0)	70 (100)	0 (0)	0 (0)	0 (0)
Govt. School For Disabled	0 (0)	70 (100)	0 (0)	0 (0)	70 (100)
Private School For Disabled	0 (0)	70 (100)	0 (0)	0 (0)	0 (0)
Government Others	0 (0)	70 (100)	0 (0)	0 (0)	0 (0)
Private Others	0 (0)	70 (100)	0 (0)	0 (0)	0 (0)

Note : Distance A : Less than 5 km; B : Between 5-10 km; C : 10+ km.; Source : Data Analysis is based on 2011 Census.

DISCLAIMER

The Terms of Use and Disclaimer of Datanet India Private Limited (hereinafter referred to as "Datanet") for use of this analysis report of **Jaggayyapeta Assembly Constituency (Jaggayyapeta Vidhan Sabha)** :-

1. **Assembly Factbook™** is a Registered Trade Mark owned by Datanet.
2. All the maps are sketched and graphical representation only and have not been drawn to the scale and also not to represent the actual geographical area or boundary of the unit.
3. The data for the aforesaid analysis is based on authentic sources and has been culled from the various publications of Census, CSO and NSSO for district and block level data, various central and state government departments, Central & State Elections Commissions and the concerned Returning Officers' releases, Electoral Rolls, Election results and allied publications, internal assessment, surveys, estimates and analysis. Therefore, certain adjustment of data at micro level may have been done to arrive closer to the macro data.
4. Data have been provided on an "As Is" and "As AVAILABLE" basis
5. The colours shown in the maps or diagram and charts of a particular party, alliance or AC are indicative and do not represent them.
6. This publication which includes maps, sheets, graphs and data would be the property under copyright of Datanet only. The user may use these for its internal study, analysis and research purposes. It's public display, re-selling or any commercial uses by the user are not allowed.
7. Datanet has taken due care and caution in compilation and processing of data and allied information, but does not guarantee the accuracy, adequacy or completeness of any information/analysis and will be not responsible for any errors or omissions or for the results obtained from the use of such information/analysis.
8. All the contents for the publication have been culled from various authentic sources and Datanet reasonably believes such sources to be reliable, but does not make any representations, express or implied as to the accuracy or fitness of use of such information. The information or contents of the information/analysis do not constitute advice and should not be relied upon in making (or refraining from making) any decision. Any reliance placed upon the information provided by Datanet is the sole responsibility and strictly at the user's risk.
9. In no event will Datanet be liable for any damages (including, without limitation, damages for loss of business projects, or loss of profits) arising in contract, tort or otherwise from the use of or inability to use any of its contents, or from any action taken (or refrained from being taken) as a result of using the analysis or any of its contents. Datanet its directors, owners, editors, officials, employees, distributor and agents or any associate will not be liable for any errors in the information contained or any consequences arising from the use of the contents of the provided information/analysis.
10. If any provision of these terms and conditions is held invalid or illegal or unenforceable for any reason by any court of competent jurisdiction, such provision shall be severed and the remainder of provisions of the terms and conditions shall continue in full force and effect as if the Term of Use had been executed with the invalid, illegal or unenforceable provision eliminated.
11. If there are any discrepancies in the information provided, please bring it to attention of Datanet for suitable rectification measures.

Buy Online This Complete Book At
Datanet India eBooks Store

www.indiastatpublications.com

or go directly at

[http://www.indiastatpublications.com/
Assembly_factbook/Andhra_Pradesh/Vijayawada/
Jaggayyapeta](http://www.indiastatpublications.com/Assembly_factbook/Andhra_Pradesh/Vijayawada/Jaggayyapeta)

 **india**stat**elections**

ISBN . 978-93-87415-39-3

