



Andhra Pradesh

# Assembly Factbook™

Nandigama Assembly Constituency



Key Electoral Data of Nandigama  
Assembly Constituency (Vidhan Sabha)

Andhra Pradesh  
**Assembly Factbook**<sup>TM</sup>  
Nandigama Assembly Constituency



Nandigama Vidhan Sabha

## **Editor & Director**

Dr. R.K. Thukral

## **Research Editor**

Dr. Shafeeq Rahman

## **Compiled, Researched and Published by Datanet India Pvt. Ltd.**

D-100, 1st Floor,

Okhla Industrial Area, Phase-I,  
New Delhi- 110020.

Ph.: 91-11- 43580781-84

Email : support@indiastatpublications.com

Website : www.indiastatelections.com

## **Online Book Store :**

www.indiastatpublications.com

**Report No. :** AFB/AP-083-0125

**ISBN :** 978-93-87415-67-6

**First Edition :** January, 2018

**Eighth Updated Edition :** January, 2025

**Price :** Rs. 11500/-

US\$ 310

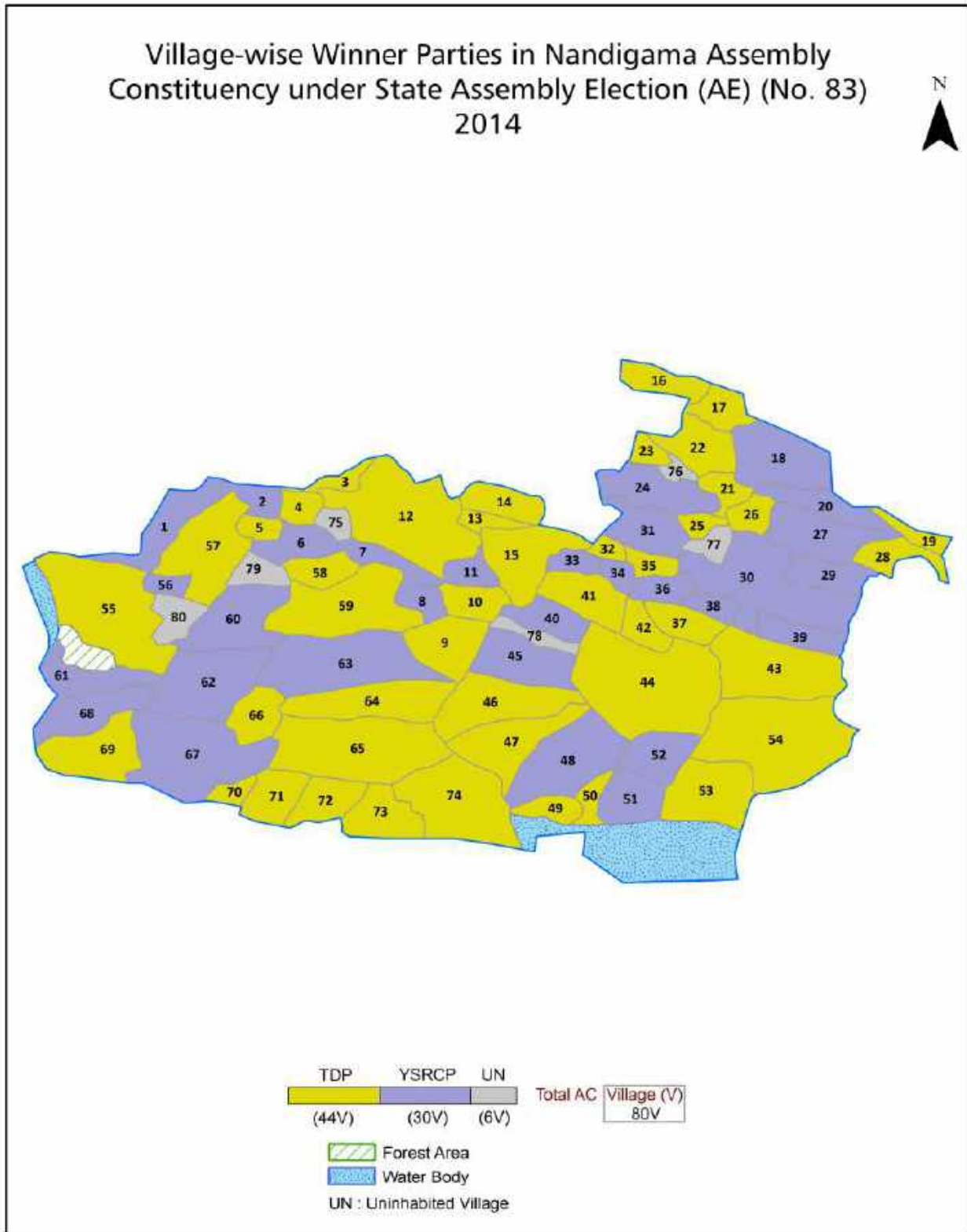
**© Datanet India Pvt. Ltd.**

All rights reserved. No part of this book may be reproduced, stored in a retrieval system or transmitted in any form or by any means, mechanical photocopying, photographing, scanning, recording or otherwise without the prior written permission of the publisher. Please refer to Disclaimer at page no. 202 for the use of this publication.

Printed in India

No.	Particulars	Page No.
	<b>Introduction</b>	
1	Assembly Constituency - (Vidhan Sabha) at a Glance   Features of Assembly as per Delimitation Commission of India (2008)	1-2
	<b>Location and Political Maps</b>	
2	Location Map   Boundaries of Assembly Constituency - (Vidhan Sabha) in District   Boundaries of Assembly Constituency under Parliamentary Constituency - (Lok Sabha)   Village-wise Winner Parties- 2024-PE, 2024-AE, 2019-PE, 2019-AE, 2014-PE, 2014-AE, 2009-PE and 2009-AE	3-11
	<b>Administrative Setup (2011)</b>	
3	District   Sub-district   Towns   Villages   Inhabited Villages   Uninhabited Villages   Village Panchayat   Intermediate Panchayat	12-16
	<b>Demographics (2011)</b>	
4	Population   Households   Rural/Urban Population   Villages by Population Size   Sex Ratio (Total & 0-6 Years)   Religious Population   Social Population   Literacy Rate	17-18
	<b>Electoral Features</b>	
5	Important Dates of Last Elections Held   Electors by Gender   Service Electors   Voters   Voters Turnout   Polling Stations & Average Number of Electors per Polling Station   Electors by Age Group   Present Elected Representatives	19-24
	<b>Historical Summary Election Results</b>	
6	Vote Share of Major Parties   Winning Margin (Number & Percentage   Polarity of Parties   Summary Result of Assembly Segment of Parliamentary Elections 2024, 2019, 2014, 2009, 2004 and 1999   Summary Result of Assembly Elections 2024, 2019, 2014, 2009, 2004, 1999, 1994, 1989, 1985, 1983, 1978, 1972, 1967, 1962 and 1955	25-48
	<b>Polling Station Level Election Results</b>	
7	Name and Number of Polling Station 2024-PE, 2024-AE, 2019-PE, 2019-AE, 2014-PE, 2014-AE, 2009-PE and 2009-AE   Polling Station-wise Electoral, Voter & Voter Turnout 2024-PE, 2024-AE, 2019-PE, 2019-AE, 2014-PE, 2014-AE, 2009-PE and 2009-AE   Polling Station wise Elections Results 2024-PE, 2024-AE, 2019-PE, 2019-AE, 2014-PE, 2014-AE, 2009-PE and 2009-AE	49-180
	<b>Share of Assembly Constituency</b>	
8	Share of Assembly Constituency - (Vidhan Sabha) in State, District and Parliamentary Constituency - (Lok Sabha)	181
	<b>Socio-Economic Amenities (2011)</b>	
9	Access to Administrative Units   Agricultural, Manufacturing and Industrial Commodities   Demographic Indicators   Education   Health & Manpower   Drinking Water Supply   Sanitation   Entertainment and Recreations Infrastructure   Power   Food Allocation Distribution and Marketing of Agriculture Commodities Infrastructure   Transport and Road Infrastructure   Communication   Banking and Financial Services   Land Use   Irrigation Source	183-197
10	<b>Abbreviation &amp; Sources</b>	199-200
11	<b>Disclaimer</b>	202

Location & Political Map



## Administrative Setup

### List of Village Panchayat & Intermediate Panchayat (Block) Name - 2011

Village Name	Village Panchayat Name	Intermediate Panchayat Name
Adiviravulapadu	Adiviravulapadu	Nandigama
Alluru	Alluru	Veerullapadu
Ambarupeta	Ambarupeta	Nandigama
Bathinapadu	Bathinapadu	Kanchikacherla
Bobbellapadu	Bobbellapadu	Chandarlapadu
Bodavada	Bodavada	Veerullapadu
Brahmabotlapalem	Kandrapadu	Chandarlapadu
Chandapuram	Chandapuram	Nandigama
Chandarlapadu	Chandarlapadu	Chandarlapadu
Chattannavaram	Chattannavaram	Veerullapadu
Chavatapalle	Chavatapalle	Veerullapadu
Chennaraopalem	Chennaraopalem	Veerullapadu
Chevitikallu	Chevitikallu	Kanchikacherla
Chintalapadu	Chintalapadu	Chandarlapadu
Dachavaram	Dachavaram	Veerullapadu
Dodda Devarapadu	Dodda Devarapadu	Veerullapadu
Eturu	Eturu	Chandarlapadu
Gandepalle	Gandepalle	Kanchikacherla
Ganiatukuru	Ganiatukuru & Kothapeta	Kanchikacherla
Gokarajupalle	Gokarajupalle	Veerullapadu
Gottumukkala	Gottumukkala	Kanchikacherla
Gudem Madhavaram	Gudem Madhavaram	Veerullapadu
Gudimetla	Gudimetla	Chandarlapadu
Ithavaram	Ithavaram	Nandigama
Jagannadhapuram	Jagannadhapuram	Veerullapadu
Jammavaram	Jammavaram	Veerullapadu
Jayanthi	Jayanthi	Veerullapadu
Jujjuru	Jujjuru	Veerullapadu
Kanchela	Kanchela	Nandigama

Contd....

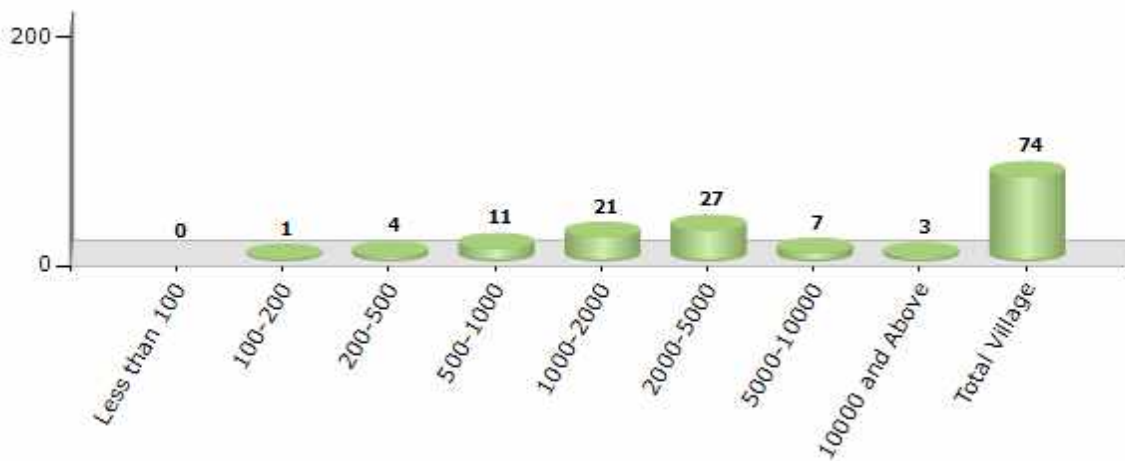


## Demographics

### Number of Villages by Population Size - 2011

Less than 100	100-200	200-500	500-1000	1000-2000	2000-5000	5000-10000	10000 and Above	Total Village
0	1	4	11	21	27	7	3	74

Number of Villages by Population Size - 2011

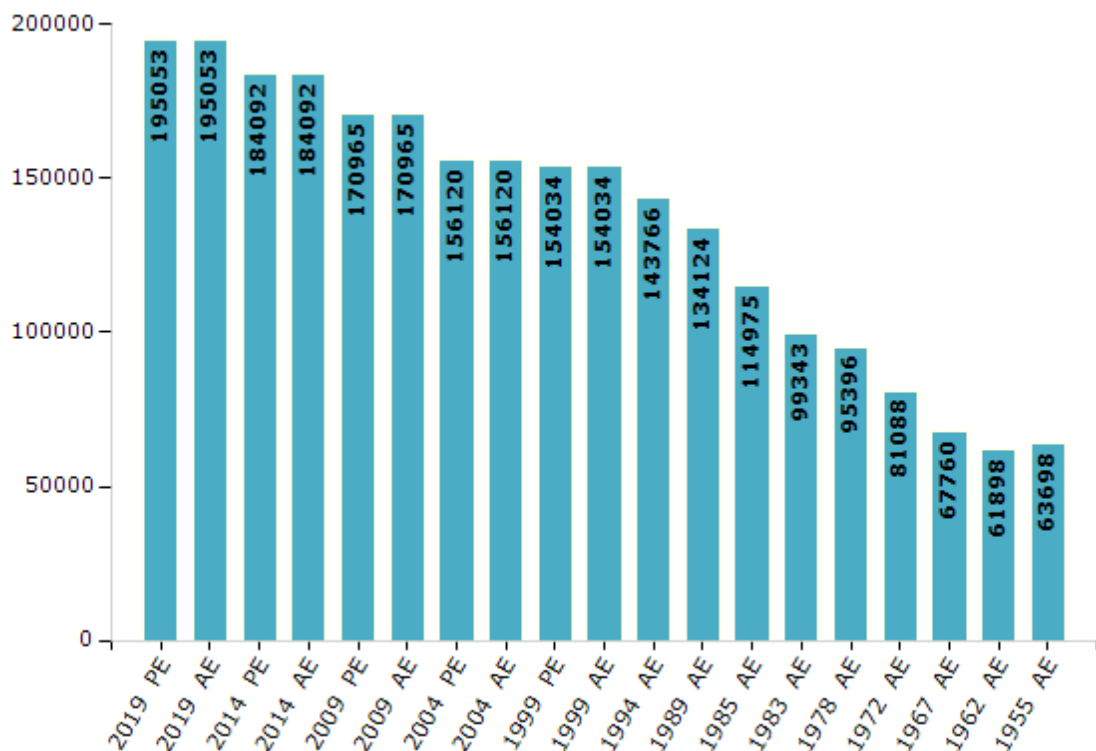


## Electoral Features

### Electors by Male & Female

Year	Male	Female	Others	Total	Year	Male	Female	Others	Total
2019 PE	95681	99364	8	195053	1994 AE	72681	71085	-	143766
2019 AE	95681	99364	8	195053	1989 AE	67228	66896	-	134124
2014 PE	90755	93317	20	184092	1985 AE	57785	57190	-	114975
2014 AE	90755	93317	20	184092	1983 AE	49563	49780	-	99343
2009 PE	83571	87394	-	170965	1978 AE	47484	47912	-	95396
2009 AE	83571	87394	-	170965	1972 AE	40725	40363	-	81088
2004 PE	77347	78773	-	156120	1967 AE	-	-	-	67760
2004 AE	77347	78773	-	156120	1962 AE	-	-	-	61898
1999 PE	77406	76628	-	154034	1957 AE	-	-	-	-
1999 AE	77406	76628	-	154034	1955 AE	-	-	-	63698

Number of Electors



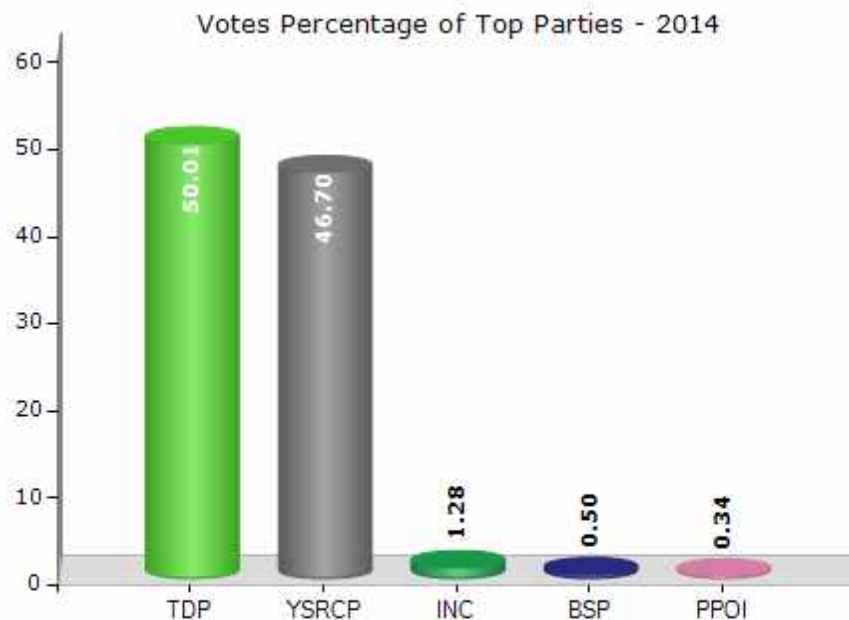
Note : AE : Assembly Election, PE : Assembly Segment of Parliamentary Election



## Historical Summary Election Results

### Summary Result of Assembly Election - 2014

Candidate Name	Party	Votes	Votes %
Thangirala Prabhakara Rao	TDP	78721	50.01
Dr. Monditoka Jagan Mohan Rao	YSRCP	73509	46.7
Velpula Parameswara Rao	INC	2008	1.28
Gandrapu Dhanalakshmi	BSP	787	0.5
Badugu Kranthi Kumar	PPOI	528	0.34
Sarimalla Sujatha	IND	417	0.26
Dondapati Sudhakara Rao	MaSP	363	0.23
Thangirala Mani Bhushan	JaSPa	270	0.17
Gaddam Ravi Kumar	AAP	214	0.14
	NOTA	601	0.38



**Polling Station Level Election Results**

**Number and Name of Polling Stations (PS) (2019 AE)**

<b>Number of Polling Stations</b>	<b>Name of Polling Stations</b>	<b>Number of Polling Stations</b>	<b>Name of Polling Stations</b>
1	Mandal Parishad Upper Primary Shool Western Side Room, Gudimetla	22	Mandal Parishad Elementary School Main Building, Katempadu
2	Mandal Parishad Upper Primary School Eastern Side Room South Side Buidling Gudimetla	23	Mandal Parishad Upper Primary School, Ustepalli
3	Mandal Parishad Upper Primary School, Lakshmipuram Laxmpipuram	24	Mandal Parishad Elementary School, Kasarabada
4	Mandal Parishad Upper Primary School Western Side 1st Room, Lakshmipuram	25	Sri Madapati Hanumantha Rao Mandal Parishad Upper Primary School South West Building, Pokkunuru
5	Zilla Parishad High School, Western Side Room, Konayapalem Konaya Palem	26	Sri Madapati Hanumantha Rao Mandal Parishad Upper Primary School Ssa Building, Pokkunuru
6	Zilla Parishad High School, Eastern Side Room, Konayapalem Konaya Palem	27	Mandal Parishad Upper Primary School North Side Room in RCC Building, Kondapeta Kondapeta Kodavatikallu
7	Zilla Parishad High School Eastern Side Single Building, Konayapalem Konaayapalem	28	Mandal Parishad Upper Primary School Southern Side Room, Kondapeta Kondapeta H/O Kodavatikallu
8	Rcm Elementary School Eastern Side 1st Room, Pbkv Palem P.B.K.Palem	29	Mandal Parishad Upper Primary School, South Face East Room Kondapet
9	M.P.U.P. School, Western Side Room, Kandrapadu Kaandrapadu	30	Mandal Parishad Upper Primary School, Punnavalli
10	M.P.U.P. School, North Side Room, Kandrapadu	31	Mandal Parishad Primary School 2nd Room From North in 3rd Building, Veladikothapalem Veladikottapalem
11	Mandal Parishad Elementary School, Main Building Western Side 1st Room, Brahmabotlapalem Brahmapatla Palem	32	Mandal Parishad Primary School 3rd Room in 1st Building, Veladikothapalem Veladikottapalem
12	Mandal Parishad Primary School, Old Building, Bobbellapadu Bobbillapadu	33	Mandal Parishad Primary School North Building, Popuru
13	Sri Vasireddy Kotaiah Memoriala Zilla Parishad High School South Side Building Eastern Side Room, Chandarlapadu Chandralapadu	34	Mandal Parishad Upper Primary School South Room in Eastern Side Building, Vibhareethalapadu Vibhareethapadu
14	Sri Vasireddy Kotaiah Memorial Zilla Parishad High School South Side Building Western Side Room, Chandarlapadu	35	Mandal Parishad Upper Primary School Western Side North Room, Vibhareethalapadu Veebharitalapadu
15	Sri Vasireddy Kotaiah Memorial Zilla Parishad High School, Tiled Building 4th Room From North West Corner, Chandarlapadu	36	Zilla Parishad High School Eastern Side Building Southern Room, Eтуру
16	Sri Vasireddy Kotaiah Memorial Zilla Parishad High School Tile Building 2nd Room From North West Corner, Chandarlapadu	37	Zilla Parishad High School Western Side Staff Room, Eтуру
17	Sri Vasireddy Kotaiah Memorial Zilla Parishad High School Tiled Building 3rd Room From North West Corner, Chandarlapadu Chandralapadu	38	Zilla Parishad High School Ssa North Building Eastern Side Room, Eтуру
18	Mandal Parishad Primary School Southern Side Ac Sheet Shed Western Room, Chandarlapadu	39	Zilla Parishad High School Eastern Side 1st Room in The South Side Tiled House, Chinthalapadu Chintalapadu
19	Mandal Parishad Primary School Ac Sheet Building Middle Room, Chandarlapadu	40	Zilla Parishad High School Middle Room Tiled House, Chinthalapadu Chintalapadu
20	Mandal Parishad Primary School Northern Side Room in Eastern Asbestos Building, Chandarlapadu	41	Mandal Parishad Elementary School Eastern Side Room, Chinthalapadu Chintalapadu
21	Mandal Parishad Primary School East Side RCC Building, Chandarlapadu	42	Mandal Parishad Elementary Eastern Side 2nd Room, Chinthalapadu Chintalapadu

Contd....

Polling Station Level Election Results

Polling Station-wise Votes Secured by Overall Top Five Parties in Nandigama Assembly in Assembly Election (AE) under Vijayawada Parliamentary Constituency in Andhra Pradesh (2019)

Number of Polling Station	Winner - Monditoka Jagan Mohana Rao (YSRCP)	Runner-up - Tangirala Sowmya (TDP)	3rd - Batchalakoor Pushpa Raju (BSP)	4th - Velpula Parameswararao (INC)	5th - Jangam Sunil Raju (BJP)	NOTA	Other	Total Votes Secured
36	271	504	3	5	1	1	0	785
37	479	326	3	6	0	11	3	828
38	268	311	6	2	3	8	1	599
39	439	457	27	6	6	10	6	951
40	383	526	18	17	6	3	5	958
41	401	152	5	3	2	6	2	571
42	461	211	7	2	6	10	2	699
43	339	459	2	8	5	4	0	817
44	498	288	5	10	2	2	1	806
45	327	398	6	2	4	5	6	748
46	611	295	22	15	13	15	7	978
47	621	406	10	21	5	3	2	1068
48	351	326	5	5	1	0	3	691
49	211	211	1	6	2	0	0	431
50	277	414	5	11	6	6	4	723
51	310	406	3	3	14	0	5	741
52	306	291	3	12	7	3	2	624
53	339	492	12	4	7	1	3	858
54	308	470	6	4	4	7	4	803
55	63	218	1	0	0	1	0	283
56	474	402	14	6	1	8	7	912
57	684	416	29	9	1	9	5	1153
58	718	312	3	4	3	6	4	1050
59	453	311	8	4	1	8	4	789
60	129	235	4	3	0	3	2	376
61	338	337	5	9	2	1	1	693
62	204	233	2	7	4	2	1	453
63	50	165	0	1	1	0	0	217
64	337	368	6	3	5	4	1	724
65	386	288	7	2	3	14	8	708
66	385	273	21	4	4	14	9	710
67	491	167	6	9	0	1	1	675
68	290	434	2	2	3	2	0	733
69	418	335	3	3	0	1	1	761
70	369	456	3	3	3	4	5	843

Contd....

**Polling Station Level Election Results**

**Winner, Runner-up and 3rd Party Position & Winning Margin According to Polling Stations in Nandigama Assembly in Assembly Election (AE) under Vijayawada Parliamentary Constituency in Andhra Pradesh (2019)**

Polling Station Number	Winner Party	Winner Votes (%)	Runner-up Party	Runner-up Votes (%)	Winning Margin Votes (%)	Third Party	Third Party Votes (%)	Other Votes (%)
75	YSRCP	436 (55.54)	TDP	304 (38.73)	132 (16.81)	BSP	23 (2.93)	22 (2.8)
76	YSRCP	421 (54.11)	TDP	331 (42.54)	90 (11.57)	INC	8 (1.03)	18 (2.31)
77	NV	NV (NV)	NV	NV (NV)	NV (NV)	NV	NV (NV)	NV (NV)
78	TDP	633 (60.34)	YSRCP	388 (36.99)	245 (23.35)	BSP	15 (1.43)	13 (1.24)
79	YSRCP	554 (49.55)	TDP	529 (47.32)	25 (2.23)	BSP	17 (1.52)	18 (1.61)
80	YSRCP	767 (68.6)	TDP	314 (28.09)	453 (40.51)	BSP	15 (1.34)	22 (1.97)
81	TDP	286 (50.18)	YSRCP	258 (45.26)	28 (4.92)	BSP	7 (1.23)	19 (3.33)
82	YSRCP	625 (60.33)	TDP	369 (35.62)	256 (24.71)	BSP	21 (2.03)	21 (2.03)
83	YSRCP	505 (56.61)	TDP	353 (39.57)	152 (17.04)	BSP	18 (2.02)	16 (1.79)
84	YSRCP	594 (61.75)	TDP	321 (33.37)	273 (28.38)	BSP	19 (1.98)	28 (2.91)
85	YSRCP	639 (60.45)	TDP	374 (35.38)	265 (25.07)	BSP	17 (1.61)	27 (2.55)
86	TDP	523 (59.16)	YSRCP	320 (36.2)	203 (22.96)	BJP	14 (1.58)	27 (3.05)
87	TDP	484 (51.49)	YSRCP	417 (44.36)	67 (7.13)	BSP	18 (1.91)	21 (2.23)
88	YSRCP	421 (56.13)	TDP	299 (39.87)	122 (16.26)	BSP	14 (1.87)	16 (2.13)
89	TDP	356 (52.98)	YSRCP	279 (41.52)	77 (11.46)	BSP	16 (2.38)	21 (3.13)
90	TDP	358 (59.08)	YSRCP	212 (34.98)	146 (24.1)	BJP	16 (2.64)	20 (3.3)
91	YSRCP	322 (49.46)	TDP	304 (46.7)	18 (2.76)	BJP	11 (1.69)	14 (2.15)
92	TDP	519 (63.45)	YSRCP	284 (34.72)	235 (28.73)	BSP	7 (0.86)	8 (0.98)
93	TDP	275 (63.07)	YSRCP	153 (35.09)	122 (27.98)	BSP	4 (0.92)	4 (0.92)
94	YSRCP	557 (61.55)	TDP	302 (33.37)	255 (28.18)	INC	14 (1.55)	32 (3.54)
95	YSRCP	486 (59.49)	TDP	304 (37.21)	182 (22.28)	INC	10 (1.22)	17 (2.08)
96	YSRCP	485 (62.02)	TDP	273 (34.91)	212 (27.11)	BSP	9 (1.15)	15 (1.92)
97	YSRCP	616 (65.88)	TDP	282 (30.16)	334 (35.72)	BSP	16 (1.71)	21 (2.25)
98	YSRCP	472 (57.21)	TDP	294 (35.64)	178 (21.57)	BSP	40 (4.85)	19 (2.3)
99	YSRCP	385 (52.17)	TDP	311 (42.14)	74 (10.03)	BSP	17 (2.3)	25 (3.39)
100	YSRCP	456 (60.64)	TDP	267 (35.51)	189 (25.13)	BSP	15 (1.99)	14 (1.86)
101	YSRCP	656 (67.28)	TDP	299 (30.67)	357 (36.61)	INC	7 (0.72)	13 (1.33)
102	TDP	287 (49.57)	YSRCP	263 (45.42)	24 (4.15)	BJP	10 (1.73)	19 (3.28)
103	TDP	389 (61.36)	YSRCP	236 (37.22)	153 (24.14)	INC	4 (0.63)	5 (0.79)
104	YSRCP	524 (53.31)	TDP	258 (26.25)	266 (27.06)	BSP	156 (15.87)	45 (4.58)
105	YSRCP	784 (69.26)	TDP	237 (20.94)	547 (48.32)	BSP	88 (7.77)	23 (2.03)
106	YSRCP	501 (54.69)	TDP	284 (31)	217 (23.69)	BSP	106 (11.57)	25 (2.73)
107	YSRCP	481 (51.5)	TDP	403 (43.15)	78 (8.35)	BSP	29 (3.1)	21 (2.25)
108	YSRCP	502 (60.92)	TDP	282 (34.22)	220 (26.7)	BSP	12 (1.46)	28 (3.4)
109	YSRCP	428 (49.88)	TDP	371 (43.24)	57 (6.64)	BSP	30 (3.5)	29 (3.38)
110	TDP	674 (69.84)	YSRCP	272 (28.19)	402 (41.65)	BSP	7 (0.73)	12 (1.24)
111	YSRCP	435 (60)	TDP	266 (36.69)	169 (23.31)	INC	10 (1.38)	14 (1.93)

Contd....

## Socio-Economic Amenities - Rural

### Access to Education Facilities

Particulars	Number of Villages (% of Population)				
	Available	Not Available	If Not Available (Distance of Nearest Facility)		
			A	B	C
Govt. Primary School	74 (100)	0 (0)	0 (0)	0 (0)	0 (0)
Private Primary School	14 (47)	60 (53)	0 (0)	0 (0)	0 (0)
Govt. Middle School	55 (92)	19 (8)	7 (3)	9 (4)	3 (1)
Private Middle School	6 (36)	68 (64)	0 (0)	0 (0)	0 (0)
Govt. Secondary School	27 (71)	47 (29)	25 (15)	19 (12)	2 (1)
Private Secondary School	7 (39)	67 (61)	0 (0)	0 (0)	0 (0)
Govt. Senior Secondary School	4 (30)	70 (70)	13 (12)	19 (18)	30 (28)
Private Senior Secondary School	4 (29)	70 (71)	2 (4)	1 (1)	4 (6)
Govt. Arts and Science Degree College	1 (18)	73 (82)	6 (4)	9 (8)	20 (25)
Private Arts and Science Degree College	2 (27)	72 (73)	5 (7)	12 (12)	20 (16)
Govt. Engineering College	0 (0)	74 (100)	0 (0)	0 (0)	0 (0)
Private Engineering College	3 (30)	71 (70)	10 (9)	21 (19)	40 (41)
Govt. Medicine College	0 (0)	74 (100)	0 (0)	0 (0)	0 (0)
Private Medicine College	0 (0)	74 (100)	0 (0)	0 (0)	74 (100)
Govt. Management Institute	0 (0)	74 (100)	0 (0)	0 (0)	33 (44)
Private Management Institute	2 (13)	72 (87)	3 (4)	6 (8)	30 (31)
Govt. Polytechnic	1 (18)	73 (82)	6 (4)	10 (10)	57 (69)
Private Polytechnic	0 (0)	74 (100)	0 (0)	0 (0)	0 (0)
Govt. Vocational Training School/ITI	0 (0)	74 (100)	0 (0)	1 (1)	37 (44)
Private Vocational Training School/ITI	1 (18)	73 (82)	5 (4)	10 (8)	20 (24)
Govt. Non Formal Training Centre	1 (18)	73 (82)	5 (4)	9 (7)	59 (71)
Private Non Formal Training Centre	0 (0)	74 (100)	0 (0)	0 (0)	0 (0)
Govt. School For Disabled	0 (0)	74 (100)	0 (0)	0 (0)	74 (100)
Private School For Disabled	0 (0)	74 (100)	0 (0)	0 (0)	0 (0)
Government Others	0 (0)	74 (100)	0 (0)	0 (0)	0 (0)
Private Others	0 (0)	74 (100)	0 (0)	0 (0)	0 (0)

Note : Distance A : Less than 5 km; B : Between 5-10 km; C : 10+ km.; Source : Data Analysis is based on 2011 Census.

## DISCLAIMER

The Terms of Use and Disclaimer of Datanet India Private Limited (hereinafter referred to as "Datanet") for use of this analysis report of **Nandigama Assembly Constituency (Nandigama Vidhan Sabha)** :-

1. **Assembly Factbook™** is a Registered Trade Mark owned by Datanet.
2. All the maps are sketched and graphical representation only and have not been drawn to the scale and also not to represent the actual geographical area or boundary of the unit.
3. The data for the aforesaid analysis is based on authentic sources and has been culled from the various publications of Census, CSO and NSSO for district and block level data, various central and state government departments, Central & State Elections Commissions and the concerned Returning Officers' releases, Electoral Rolls, Election results and allied publications, internal assessment, surveys, estimates and analysis. Therefore, certain adjustment of data at micro level may have been done to arrive closer to the macro data.
4. Data have been provided on an "As Is" and "As AVAILABLE" basis
5. The colours shown in the maps or diagram and charts of a particular party, alliance or AC are indicative and do not represent them.
6. This publication which includes maps, sheets, graphs and data would be the property under copyright of Datanet only. The user may use these for its internal study, analysis and research purposes. It's public display, re-selling or any commercial uses by the user are not allowed.
7. Datanet has taken due care and caution in compilation and processing of data and allied information, but does not guarantee the accuracy, adequacy or completeness of any information/analysis and will be not responsible for any errors or omissions or for the results obtained from the use of such information/analysis.
8. All the contents for the publication have been culled from various authentic sources and Datanet reasonably believes such sources to be reliable, but does not make any representations, express or implied as to the accuracy or fitness of use of such information. The information or contents of the information/analysis do not constitute advice and should not be relied upon in making (or refraining from making) any decision. Any reliance placed upon the information provided by Datanet is the sole responsibility and strictly at the user's risk.
9. In no event will Datanet be liable for any damages (including, without limitation, damages for loss of business projects, or loss of profits) arising in contract, tort or otherwise from the use of or inability to use any of its contents, or from any action taken (or refrained from being taken) as a result of using the analysis or any of its contents. Datanet its directors, owners, editors, officials, employees, distributor and agents or any associate will not be liable for any errors in the information contained or any consequences arising from the use of the contents of the provided information/analysis.
10. If any provision of these terms and conditions is held invalid or illegal or unenforceable for any reason by any court of competent jurisdiction, such provision shall be severed and the remainder of provisions of the terms and conditions shall continue in full force and effect as if the Term of Use had been executed with the invalid, illegal or unenforceable provision eliminated.
11. If there are any discrepancies in the information provided, please bring it to attention of Datanet for suitable rectification measures.

**Buy Online This Complete Book At  
Datanet India eBooks Store**

[www.indiastatpublications.com](http://www.indiastatpublications.com)

or go directly at

[http://www.indiastatpublications.com/  
Assembly\\_factbook/Andhra\\_Pradesh/Vijayawada/ Nandigama](http://www.indiastatpublications.com/Assembly_factbook/Andhra_Pradesh/Vijayawada/Nandigama)



 **india**stat**elections**

ISBN : 978-93-87415-07-6

