



Andhra Pradesh

Assembly Factbook™

Tiruvuru Assembly Constituency



Key Electoral Data of Tiruvuru
Assembly Constituency (Vidhan Sabha)

Andhra Pradesh
Assembly FactbookTM
Tiruvuru Assembly Constituency



Tiruvuru Vidhan Sabha

Editor & Director

Dr. R.K. Thukral

Research Editor

Dr. Shafeeq Rahman

Compiled, Researched and Published by Datanet India Pvt. Ltd.

D-100, 1st Floor,

Okhla Industrial Area, Phase-I,

New Delhi- 110020.

Ph.: 91-11- 43580781-84

Email : support@indiastatpublications.com

Website : www.indiastatelections.com

Online Book Store :

www.indiastatpublications.com

Report No. : AFB/AP-069-0125

ISBN : 978-93-6219-658-3

First Edition : January, 2018

Eighth Updated Edition : January, 2025

Price : Rs.11500/-

US\$ 310

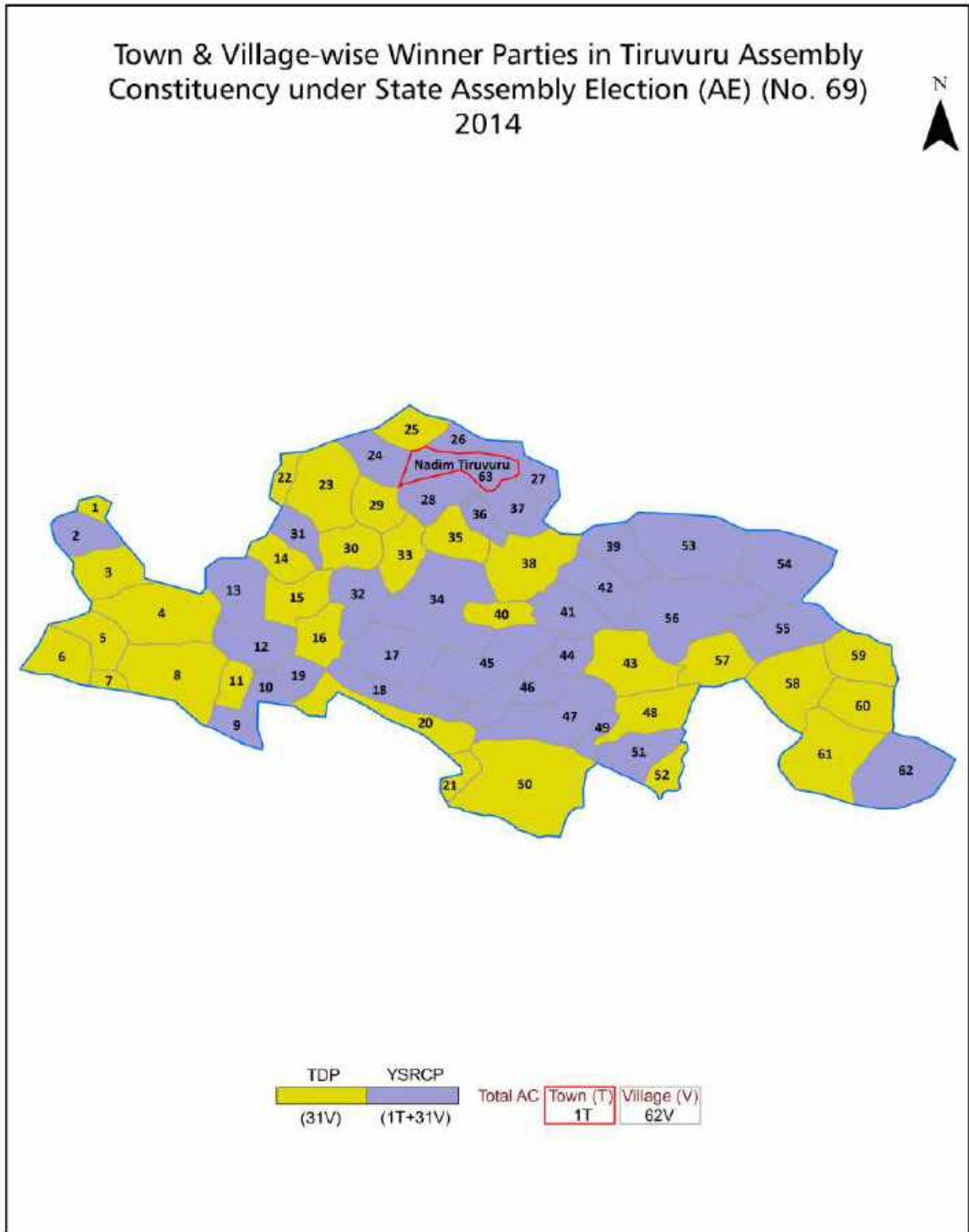
© Datanet India Pvt. Ltd.

All rights reserved. No part of this book may be reproduced, stored in a retrieval system or transmitted in any form or by any means, mechanical photocopying, photographing, scanning, recording or otherwise without the prior written permission of the publisher. Please refer to Disclaimer at page no. 176 for the use of this publication.

Printed in India

No.	Particulars	Page No.
	Introduction	
1	Assembly Constituency - (Vidhan Sabha) at a Glance Features of Assembly as per Delimitation Commission of India (2008)	1-2
	Location and Political Maps	
2	Location Map Boundaries of Assembly Constituency - (Vidhan Sabha) in District Boundaries of Assembly Constituency under Parliamentary Constituency - (Lok Sabha) Town & Village-wise Winner Parties- 2024-PE, 2024-AE, 2019-AE, 2014-PE, 2014-AE, 2009-PE and 2009-AE	3-11
	Administrative Setup (2011)	
3	District Sub-district Towns Villages Inhabited Villages Uninhabited Villages Village Panchayat Intermediate Panchayat	12-15
	Demographics (2011)	
4	Population Households Rural/Urban Population Towns and Villages by Population Size Sex Ratio (Total & 0-6 Years) Religious Population Social Population Literacy Rate	16-17
	Electoral Features	
5	Important Dates of Last Elections Held Electors by Gender Service Electors Voters Voters Turnout Polling Stations & Average Number of Electors per Polling Station Electors by Age Group Present Elected Representatives	18-23
	Historical Summary Election Results	
6	Vote Share of Major Parties Winning Margin (Number & Percentage) Polarity of Parties Summary Result of Assembly Segment of Parliamentary Elections 2024, 2019, 2014, 2009, 2004 and 1999 Summary Result of Assembly Elections 2024, 2019, 2014, 2009, 2004, 1999, 1994, 1989, 1985, 1983, 1978, 1972, 1967, 1962 and 1955	24-46
	Polling Station Level Election Results	
7	Name and Number of Polling Station 2024-PE, 2024-AE, 2019-AE, 2014-PE, 2014-AE, 2009-PE and 2009-AE Polling Station-wise Electoral, Voter & Voter Turnout 2024-PE, 2024-AE, 2019-AE, 2014-PE, 2014-AE, 2009-PE and 2009-AE Polling Station wise Elections Results 2024-PE, 2024-AE, 2019-AE, 2014-PE, 2014-AE, 2009-PE and 2009-AE	47-154
	Share of Assembly Constituency	
8	Share of Assembly Constituency - (Vidhan Sabha) in State, District and Parliamentary Constituency - (Lok Sabha)	155
	Socio-Economic Amenities (2011)	
9	Access to Administrative Units Agricultural, Manufacturing and Industrial Commodities Demographic Indicators Education Health & Manpower Drinking Water Supply Sanitation Entertainment and Recreations Infrastructure Power Food Allocation Distribution and Marketing of Agriculture Commodities Infrastructure Transport and Road Infrastructure Communication Banking and Financial Services Land Use Irrigation Source	157-171
10	Abbreviation & Sources	173-174
11	Disclaimer	176

Location & Political Map



Administrative Setup

List of Village Panchayat & Intermediate Panchayat (Block) Name - 2011

Village Name	Village Panchayat Name	Intermediate Panchayat Name
A.Konduru	A.Konduru	A.Konduru
Akkapalem	Akkapalem	Tiruvuru
Anjaneyapuram	Anjaneyapuram	Tiruvuru
Anumollanka	Anumollanka	Gampalagudem
Arlapadu	Arlapadu	Gampalagudem
Atlapragada	Kambampadu	A.Konduru
Chandrupatla	Chandrupatla	Vissannapet
Cheemalapadu	Cheemalapadu	A.Konduru
Chennavaram	Chinthalanarva	Gampalagudem
Chintalapadu	Chintalapadu & Erukopadu	Tiruvuru
Chittela	Chittela	Tiruvuru
Dundiralapadu	Dundiralapadu	Gampalagudem
Erramadu	Erramadu	Tiruvuru
Gampalagudem	Gampalagudem	Gampalagudem
Ganugapadu	Ganugapadu, Chowta Palle & Kothuru	Tiruvuru
Gollamandala	Gollamandala	A.Konduru
Gosaveedu	Gosaveedu	Gampalagudem
Gullapudi	Gullapudi	Gampalagudem
Kalagara	Kalagara	Vissannapet
Kambampadu	Kambampadu	A.Konduru
Kanumuru	Kanumuru	Gampalagudem
Koduru	Koduru	A.Konduru
Kokilampadu	Kokilampadu	Tiruvuru
Kondaparva	Kondaparva	Vissannapet
Konijerla	Konijerla	Gampalagudem
Korlamanda	Korlamanda	Vissannapet
Kothapalle	Kothapalle & Ammi Reddi Gudem	Gampalagudem
Kummarakuntla	Kummarakuntla	A.Konduru
Laxmipuram	Laxmipuram	Tiruvuru

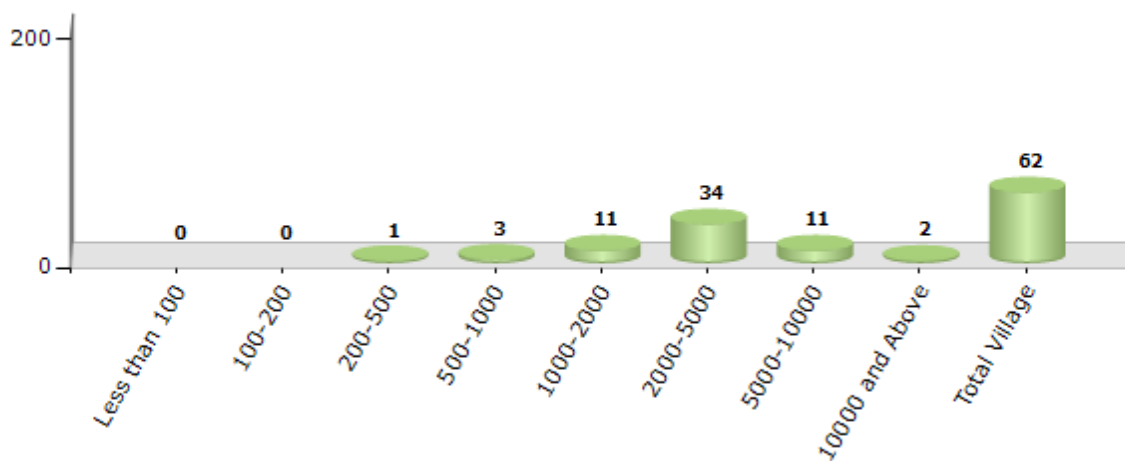
Contd....

Demographics

Number of Villages by Population Size - 2011

Less than 100	100-200	200-500	500-1000	1000-2000	2000-5000	5000-10000	10000 and Above	Total Village
0	0	1	3	11	34	11	2	62

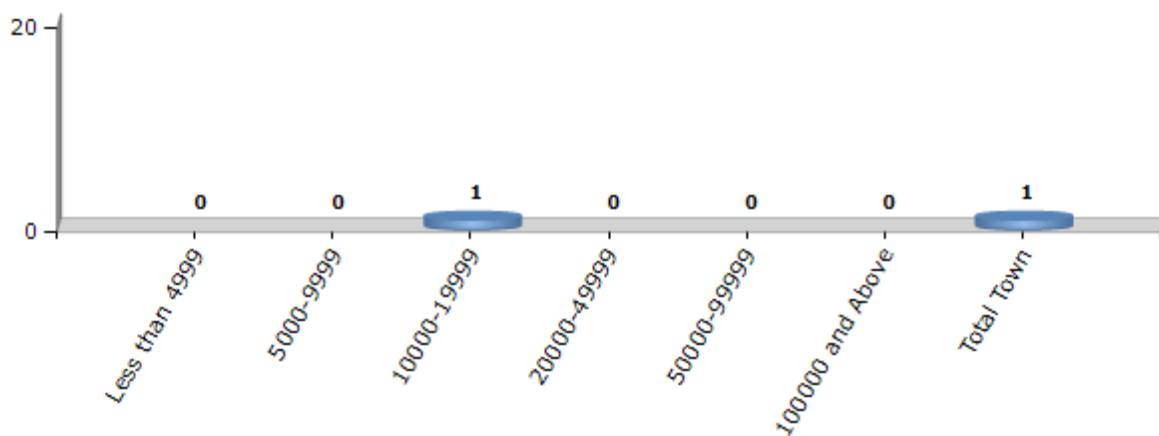
Number of Villages by Population Size - 2011



Number of Towns by Population Size - 2011

Less than 4999	5000-9999	10000-19999	20000-49999	50000-99999	100000 and Above	Total Town
0	0	1	0	0	0	1

Number of Towns by Population Size - 2011

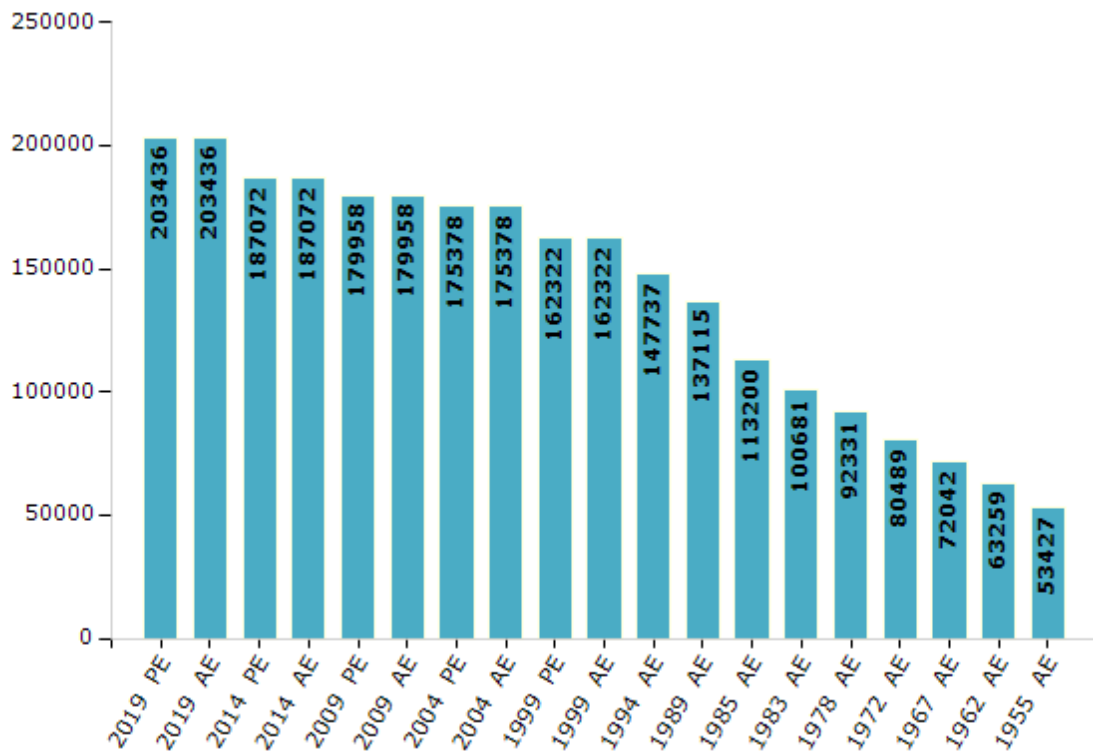


Electoral Features

Electors by Male & Female

Year	Male	Female	Others	Total	Year	Male	Female	Others	Total
2019 PE	101596	101832	8	203436	1994 AE	74787	72950	-	147737
2019 AE	101596	101832	8	203436	1989 AE	68765	68350	-	137115
2014 PE	93863	93196	13	187072	1985 AE	57279	55921	-	113200
2014 AE	93863	93196	13	187072	1983 AE	50642	50039	-	100681
2009 PE	88844	91114	-	179958	1978 AE	46472	45859	-	92331
2009 AE	88844	91114	-	179958	1972 AE	40590	39899	-	80489
2004 PE	87314	88064	-	175378	1967 AE	-	-	-	72042
2004 AE	87314	88064	-	175378	1962 AE	-	-	-	63259
1999 PE	81594	80728	-	162322	1957 AE	-	-	-	-
1999 AE	81594	80728	-	162322	1955 AE	-	-	-	53427

Number of Electors



Note : AE : Assembly Election, PE : Assembly Segment of Parliamentary Election

Historical Summary Election Results

Summary Result of Assembly Election - 2014

Candidate Name	Party	Votes	Votes %
Kokkiligadda Rakshana Nidhi	YSRCP	78144	47.9
Nallagatla Swamy Das	TDP	76468	46.87
Parasa Rajiv Rathan	INC	3379	2.07
Prabhakara Rao Marsakatla	CPM	1332	0.82
Dhomathoti Subhakar	IND	592	0.36
Vemiri Ramesh Babu	PPOI	488	0.3
Anandha Rao Dubbaku	AAP	392	0.24
C.H. Devadhana Dhivakar	IND	364	0.22
Malladi Adhiah (Ashok)	BSP	343	0.21
Dubbaku Venkateswarlu	IND	233	0.14
Balavanthapu Chinna	IND	216	0.13
Sirikonda Prasad	IND	135	0.08
Budupula Ramu	IND	121	0.07
Edupulapati Rambabu	IND	114	0.07
Kota Jaya Kishore	IND	99	0.06
Karre Sandhya	IND	68	0.04
Kokkeragadda Venkateswara Rao	IND	67	0.04
Chinthabathini James Babu Rao	IND	61	0.04
Kommu Suresh	IND	58	0.04
Kallepalli Thulasamma	IND	52	0.03
	NOTA	413	0.25

Polling Station Level Election Results

Number and Name of Polling Stations (PS) (2019 AE)

Number of Polling Stations	Name of Polling Stations	Number of Polling Stations	Name of Polling Stations
1	Mandal Parishad Primary School Western Side Building Ummadadevarapalli Ummadi Devarapalli	22	Zilla Parishad High School Estern Side Building, Western Side Room, Tunikipadu, Tunukipadu (V)
2	Zilla Parishad High School Western Side Building 2nd Room Nemali	23	Mandal Parishad Primary School South Side Building Western Side Room, Rajavaram
3	Zilla Parishad High School New Building Southern Side 2nd Room, Nemali	24	Sri Kota Markandeya Zill Parishad High School South Side Building, Eastern Side Room, Penugolanu
4	Zilla Parishad High School Ssa Building South Side Room Nemali	25	Sri Kota Markandeya Zill Parishad High School south Side Building, Eastern Side 2nd Room, Penugolanu Penugollanu
5	Mandal Parishad Upper Primary School North Side, Building East Side Room Konejarla	26	Mandal Parishad Ap School Southern Side Eastern Side Building Penugolanu
6	Mandal Parishad Upper Primary School South Side Building Konijarla	27	Mandal Parishad Ap School South Side Center Building, Penugolanu
7	Gram Panchayat Karyalayam Konijarla	28	Zilla Parishad High School Southern Side Room Western Side Building Penugolanu, Penugolanu (V)
8	Mandal Parishad Primary School Main North Side Building, South Side Room Utukuru	29	Mandal Parishad Primary School South Side 1st Room, Chintalnarva Rajulapalem H/O Vutukuru
9	Mandal Parishad Primari School Main South Side Building, Southern Side Rom, Vutukure Utukuru	30	Mandal Parishad Primary School Building Rajulapalem H/O Vutukuru
10	Mandal Parishad Priimary School Main South Side Building Northern Side Room, Vutukuru	31	M.P.Primary School Challagundlavari Palem H/O Utukuru
11	Zilla Parishad High School Western Building North Side Room Utukuru	32	M.P.P.S.South Side Old Building Meduru
12	Zilla Parishad High School Nothern Side Building Western Side Room Vutukuru, Vutukuru	33	M.P.P.S.West Side New Building Meduru
13	Zilla Parishad High School Western Side Building, South Side Room Utukuru	34	Mandal Parishad Primary School Building Southern Side Room, Meduru Sivaru Satyalapadu
14	Mandal Parishad Upper Primary School Nothern Side Building, Gadevari Gudem H/O Vuatukuaru Gadevarigudem H/O Vutukuru	35	Z.P.H.S. W.Side Building N. Room Arlapadu
15	M.P.U.P. School Old Building Dundirala Padu	36	Z.P.H.S. W.Side Building S. Room Arlapadu
16	U.P. School Estern Side New Building Southren Side Room Dundiralapadu	37	Zilla Parishad High School New Building Western Side 2nd Room, Arlapadu
17	M.P.U.P. School, Old Building, Northern Side Room, Dundirala Padu	38	Mandal Parishad Upper Primary School, Western Side Building, Limgala Lingala
18	U.P. School Estern Side New Building Northern Side Room Dundiralapadu Dundiralapadu (V)	39	Mandal Parishad Upper Primary School Estern Side Room, Lingala Lingala (V)
19	Zilla Paridhad High School, Center Building, Eastren Side Room Tuniki Padu	40	Mandal Parishad Primary School Old Building, Soabbala Sobballa
20	Zilla Paridhad High School, Center Building, Western Side Room, Tunikipadu Tuniki Padu	41	Mandal Parishad Upper Primary School L S.S.A New Building, Gullapudi
21	Zilla Paridhad High School, Eastern Side Building Eastren Side Room Tuniki Padu	42	Mandal Parishad Upper Primary School Northern Side Building, Gullapudi

Contd....

Polling Station Level Election Results

Polling Station-wise Votes Secured by Overall Top Five Parties in Tiruvuru Assembly in Assembly Election (AE) under Vijayawada Parliamentary Constituency in Andhra Pradesh (2019)

Number of Polling Station	Winner - Kokkiligadda Rakshana Nidhi (YSRCP)	Runner-up - Kothapalli Samuel Jawahar (TDP)	3rd - Namburi Srinivasa Rao (BSP)	4th - Rajiv Ratan Parasa (INC)	5th - Kolikapogu Venkata Rao (IND)	NOTA	Other	Total Votes Secured
36	274	356	57	3	2	3	3	698
37	297	293	50	6	0	4	1	651
38	336	291	1	12	4	11	6	661
39	277	299	4	3	1	4	3	591
40	397	580	1	10	2	2	1	993
41	417	405	14	14	2	10	11	873
42	367	370	6	2	3	15	0	763
43	290	349	17	6	2	2	8	674
44	332	367	19	4	2	4	4	732
45	322	468	21	16	5	5	8	845
46	430	445	14	6	4	16	10	925
47	356	392	41	10	5	12	10	826
48	364	273	13	16	3	15	1	685
49	318	300	8	2	0	3	3	634
50	209	483	8	6	3	3	4	716
51	190	249	2	3	0	3	3	450
52	273	228	18	9	0	10	2	540
53	313	214	13	8	1	14	0	563
54	406	368	4	9	4	11	2	804
55	316	247	2	3	1	1	0	570
56	432	348	4	7	0	3	1	795
57	393	250	27	3	2	2	2	679
58	309	285	11	8	0	5	1	619
59	434	580	12	8	1	3	2	1040
60	597	334	8	10	0	3	1	953
61	488	493	25	5	0	8	6	1025
62	372	496	8	9	0	9	1	895
63	244	216	1	0	3	7	1	472
64	99	69	7	2	0	3	0	180
65	236	335	7	4	1	7	0	590
66	497	463	6	7	0	4	2	979
67	423	444	9	4	5	5	4	894
68	517	355	1	6	3	13	4	899
69	484	366	6	10	4	11	9	890
70	258	316	59	13	0	4	5	655

Contd....

Polling Station Level Election Results

Winner, Runner-up and 3rd Party Position & Winning Margin According to Polling Stations in Tiruvuru Assembly in Assembly Election (AE) under Vijayawada Parliamentary Constituency in Andhra Pradesh (2019)

Polling Station Number	Winner Party	Winner Votes (%)	Runner-up Party	Runner-up Votes (%)	Winning Margin Votes (%)	Third Party	Third Party Votes (%)	Other Votes (%)
75	TDP	482 (64.35)	YSRCP	239 (31.91)	243 (32.44)	BSP	11 (1.47)	17 (2.27)
76	YSRCP	301 (52.35)	TDP	243 (42.26)	58 (10.09)	BSP	8 (1.39)	23 (4)
77	YSRCP	535 (54.82)	TDP	411 (42.11)	124 (12.71)	BSP	12 (1.23)	18 (1.84)
78	YSRCP	552 (59.35)	TDP	334 (35.91)	218 (23.44)	INC	12 (1.29)	32 (3.44)
79	YSRCP	565 (61.75)	TDP	326 (35.63)	239 (26.12)	INC	9 (0.98)	15 (1.64)
80	TDP	485 (49.19)	YSRCP	466 (47.26)	19 (1.93)	INC	10 (1.01)	25 (2.54)
81	YSRCP	543 (55.69)	TDP	388 (39.79)	155 (15.9)	BSP	23 (2.36)	21 (2.15)
82	YSRCP	669 (54.35)	TDP	494 (40.13)	175 (14.22)	BSP	43 (3.49)	25 (2.03)
83	YSRCP	572 (58.55)	TDP	356 (36.44)	216 (22.11)	BSP	32 (3.28)	17 (1.74)
84	YSRCP	509 (61.92)	TDP	254 (30.9)	255 (31.02)	BSP	29 (3.53)	30 (3.65)
85	TDP	214 (52.84)	YSRCP	151 (37.28)	63 (15.56)	BSP	32 (7.9)	8 (1.98)
86	YSRCP	367 (61.47)	TDP	203 (34)	164 (27.47)	BSP	14 (2.35)	13 (2.18)
87	YSRCP	240 (51.06)	TDP	192 (40.85)	48 (10.21)	BSP	19 (4.04)	19 (4.04)
88	TDP	320 (49.46)	YSRCP	292 (45.13)	28 (4.33)	BSP	15 (2.32)	20 (3.09)
89	YSRCP	402 (47.74)	TDP	382 (45.37)	20 (2.37)	BSP	33 (3.92)	25 (2.97)
90	YSRCP	439 (53.34)	TDP	341 (41.43)	98 (11.91)	BSP	14 (1.7)	29 (3.52)
91	YSRCP	471 (66.24)	TDP	223 (31.36)	248 (34.88)	BSP	10 (1.41)	7 (0.98)
92	YSRCP	217 (60.11)	TDP	116 (32.13)	101 (27.98)	BSP	19 (5.26)	9 (2.49)
93	YSRCP	433 (48.87)	TDP	374 (42.21)	59 (6.66)	BSP	39 (4.4)	40 (4.51)
94	YSRCP	295 (58.88)	TDP	175 (34.93)	120 (23.95)	BSP	13 (2.59)	18 (3.59)
95	TDP	236 (49.89)	YSRCP	218 (46.09)	18 (3.8)	INC	9 (1.9)	10 (2.11)
96	TDP	379 (45.72)	YSRCP	357 (43.06)	22 (2.66)	BSP	51 (6.15)	42 (5.07)
97	YSRCP	460 (49.15)	TDP	429 (45.83)	31 (3.32)	BSP	17 (1.82)	30 (3.21)
98	YSRCP	498 (47.61)	TDP	451 (43.12)	47 (4.49)	BSP	55 (5.26)	42 (4.02)
99	YSRCP	576 (49.27)	TDP	458 (39.18)	118 (10.09)	BSP	86 (7.36)	49 (4.19)
100	YSRCP	246 (48.24)	TDP	224 (43.92)	22 (4.32)	BSP	19 (3.73)	21 (4.12)
101	YSRCP	494 (54.29)	TDP	378 (41.54)	116 (12.75)	BSP	24 (2.64)	14 (1.54)
102	YSRCP	433 (51.3)	TDP	307 (36.37)	126 (14.93)	BSP	70 (8.29)	34 (4.03)
103	YSRCP	520 (49.38)	TDP	461 (43.78)	59 (5.6)	BSP	53 (5.03)	19 (1.8)
104	YSRCP	531 (51.21)	TDP	440 (42.43)	91 (8.78)	BSP	34 (3.28)	32 (3.09)
105	YSRCP	392 (49)	TDP	347 (43.38)	45 (5.62)	BSP	27 (3.38)	34 (4.25)
106	YSRCP	493 (47.13)	TDP	460 (43.98)	33 (3.15)	BSP	47 (4.49)	46 (4.4)
107	YSRCP	407 (64.4)	TDP	193 (30.54)	214 (33.86)	BSP	18 (2.85)	14 (2.22)
108	YSRCP	345 (48.87)	TDP	331 (46.88)	14 (1.99)	BSP	11 (1.56)	19 (2.69)
109	YSRCP	376 (49.87)	TDP	347 (46.02)	29 (3.85)	BSP	14 (1.86)	17 (2.25)
110	TDP	531 (70.89)	YSRCP	194 (25.9)	337 (44.99)	BSP	10 (1.34)	14 (1.87)
111	TDP	343 (49.71)	YSRCP	321 (46.52)	22 (3.19)	INC	10 (1.45)	16 (2.32)

Contd....

Socio-Economic Amenities - Rural

Access to Education Facilities

Particulars	Number of Villages (% of Population)				
	Available	Not Available	If Not Available (Distance of Nearest Facility)		
			A	B	C
Govt. Primary School	62 (100)	0 (0)	0 (0)	0 (0)	0 (0)
Private Primary School	20 (47)	42 (53)	0 (0)	0 (0)	0 (0)
Govt. Middle School	52 (95)	10 (5)	7 (3)	3 (1)	0 (0)
Private Middle School	10 (31)	52 (69)	0 (0)	0 (0)	0 (0)
Govt. Secondary School	20 (52)	42 (48)	16 (16)	16 (17)	7 (8)
Private Secondary School	8 (27)	54 (73)	0 (0)	0 (0)	0 (0)
Govt. Senior Secondary School	5 (21)	57 (79)	13 (21)	19 (21)	19 (28)
Private Senior Secondary School	2 (11)	60 (89)	2 (3)	3 (3)	0 (0)
Govt. Arts and Science Degree College	2 (10)	60 (90)	3 (5)	8 (8)	19 (29)
Private Arts and Science Degree College	2 (9)	60 (91)	5 (9)	12 (17)	12 (21)
Govt. Engineering College	0 (0)	62 (100)	0 (0)	0 (0)	0 (0)
Private Engineering College	0 (0)	62 (100)	0 (0)	0 (0)	62 (100)
Govt. Medicine College	0 (0)	62 (100)	0 (0)	0 (0)	13 (20)
Private Medicine College	0 (0)	62 (100)	0 (0)	0 (0)	49 (80)
Govt. Management Institute	0 (0)	62 (100)	0 (0)	0 (0)	13 (20)
Private Management Institute	0 (0)	62 (100)	0 (0)	0 (0)	49 (80)
Govt. Polytechnic	0 (0)	62 (100)	0 (0)	0 (0)	31 (45)
Private Polytechnic	1 (8)	61 (92)	2 (3)	4 (7)	24 (37)
Govt. Vocational Training School/ITI	0 (0)	62 (100)	0 (0)	0 (0)	62 (100)
Private Vocational Training School/ITI	0 (0)	62 (100)	0 (0)	0 (0)	0 (0)
Govt. Non Formal Training Centre	0 (0)	62 (100)	0 (0)	0 (0)	62 (100)
Private Non Formal Training Centre	0 (0)	62 (100)	0 (0)	0 (0)	0 (0)
Govt. School For Disabled	0 (0)	62 (100)	0 (0)	0 (0)	62 (100)
Private School For Disabled	0 (0)	62 (100)	0 (0)	0 (0)	0 (0)
Government Others	0 (0)	62 (100)	0 (0)	0 (0)	0 (0)
Private Others	0 (0)	62 (100)	0 (0)	0 (0)	0 (0)

Note : Distance A : Less than 5 km; B : Between 5-10 km; C : 10+ km.; Source : Data Analysis is based on 2011 Census.

DISCLAIMER

The Terms of Use and Disclaimer of Datanet India Private Limited (hereinafter referred to as "Datanet") for use of this analysis report of **Tiruvuru Assembly Constituency (Tiruvuru Vidhan Sabha) :-**

1. **Assembly Factbook™** is a Registered Trade Mark owned by Datanet.
2. All the maps are sketched and graphical representation only and have not been drawn to the scale and also not to represent the actual geographical area or boundary of the unit.
3. The data for the aforesaid analysis is based on authentic sources and has been culled from the various publications of Census, CSO and NSSO for district and block level data, various central and state government departments, Central & State Elections Commissions and the concerned Returning Officers' releases, Electoral Rolls, Election results and allied publications, internal assessment, surveys, estimates and analysis. Therefore, certain adjustment of data at micro level may have been done to arrive closer to the macro data.
4. Data have been provided on an "As Is" and "As AVAILABLE" basis
5. The colours shown in the maps or diagram and charts of a particular party, alliance or AC are indicative and do not represent them.
6. This publication which includes maps, sheets, graphs and data would be the property under copyright of Datanet only. The user may use these for its internal study, analysis and research purposes. It's public display, re-selling or any commercial uses by the user are not allowed.
7. Datanet has taken due care and caution in compilation and processing of data and allied information, but does not guarantee the accuracy, adequacy or completeness of any information/analysis and will be not responsible for any errors or omissions or for the results obtained from the use of such information/analysis.
8. All the contents for the publication have been culled from various authentic sources and Datanet reasonably believes such sources to be reliable, but does not make any representations, express or implied as to the accuracy or fitness of use of such information. The information or contents of the information/analysis do not constitute advice and should not be relied upon in making (or refraining from making) any decision. Any reliance placed upon the information provided by Datanet is the sole responsibility and strictly at the user's risk.
9. In no event will Datanet be liable for any damages (including, without limitation, damages for loss of business projects, or loss of profits) arising in contract, tort or otherwise from the use of or inability to use any of its contents, or from any action taken (or refrained from being taken) as a result of using the analysis or any of its contents. Datanet its directors, owners, editors, officials, employees, distributor and agents or any associate will not be liable for any errors in the information contained or any consequences arising from the use of the contents of the provided information/analysis.
10. If any provision of these terms and conditions is held invalid or illegal or unenforceable for any reason by any court of competent jurisdiction, such provision shall be severed and the remainder of provisions of the terms and conditions shall continue in full force and effect as if the Term of Use had been executed with the invalid, illegal or unenforceable provision eliminated.
11. If there are any discrepancies in the information provided, please bring it to attention of Datanet for suitable rectification measures.

Buy Online This Complete Book At
Datanet India eBooks Store

www.indiastatpublications.com

or go directly at

[http://www.indiastatpublications.com/
Assembly_factbook/Andhra_Pradesh/Vijayawada/Tiruvuru](http://www.indiastatpublications.com/Assembly_factbook/Andhra_Pradesh/Vijayawada/Tiruvuru)

 **india**stat**elections**

ISBN : 978-93-5293-029-0



9 789352 930290