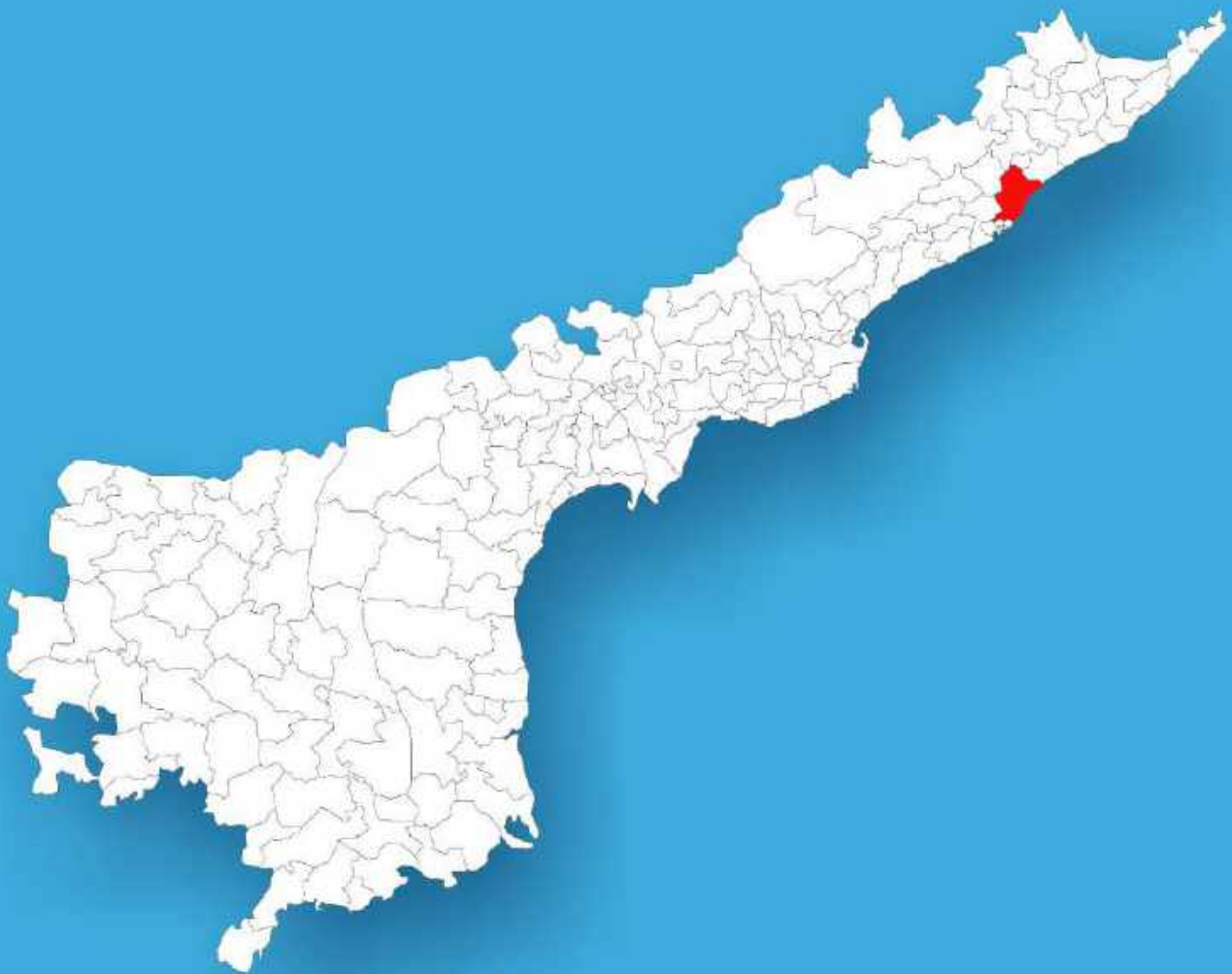




Andhra Pradesh

# Assembly Factbook™

Bhimli Assembly Constituency



Key Electoral Data of Bhimli  
Assembly Constituency (Vidhan Sabha)

Andhra Pradesh  
**Assembly Factbook**<sup>TM</sup>  
Bhimli Assembly Constituency



Bhimli Vidhan Sabha

## **Editor & Director**

Dr. R.K. Thukral

## **Research Editor**

Dr. Shafeeq Rahman

## **Compiled, Researched and Published by Datanet India Pvt. Ltd.**

D-100, 1st Floor,

Okhla Industrial Area, Phase-I,

New Delhi- 110020.

Ph.: 91-11- 43580781-84

Email : support@indiastatpublications.com

Website : www.indiastatelections.com

## **Online Book Store :**

www.indiastatpublications.com

**Report No. :** AFB/AP-020-0125

**ISBN :** 978-93-6174-289-7

**First Edition :** January, 2018

**Eighth Updated Edition :** January, 2025

**Price :** Rs.11500/-

US\$ 310

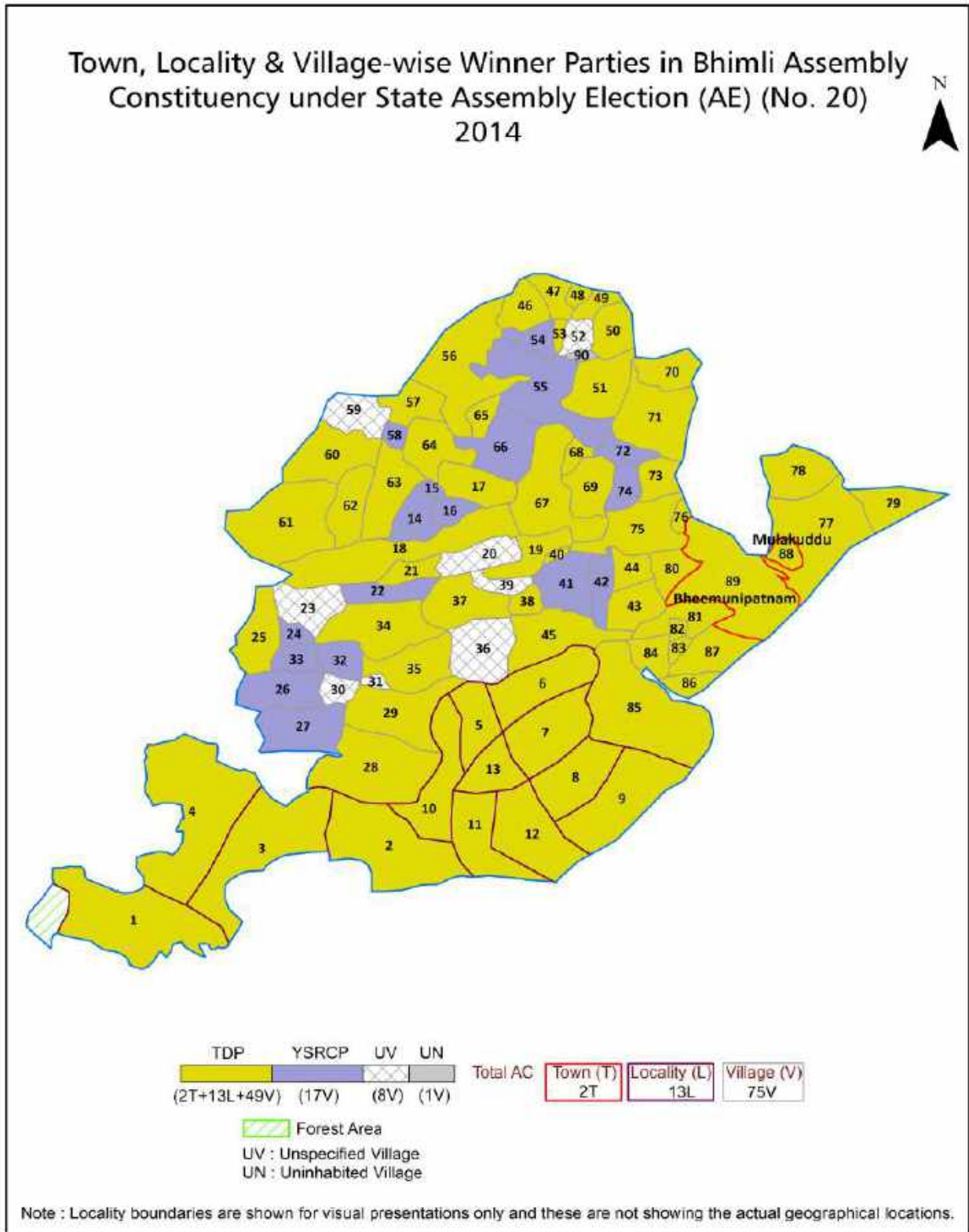
**© Datanet India Pvt. Ltd.**

All rights reserved. No part of this book may be reproduced, stored in a retrieval system or transmitted in any form or by any means, mechanical photocopying, photographing, scanning, recording or otherwise without the prior written permission of the publisher. Please refer to Disclaimer at page no. 255 for the use of this publication.

Printed in India

No.	Particulars	Page No.
	<b>Introduction</b>	
1	Assembly Constituency - (Vidhan Sabha) at a Glance   Features of Assembly as per Delimitation Commission of India (2008)	1-2
	<b>Location and Political Maps</b>	
2	Location Map   Boundaries of Assembly Constituency - (Vidhan Sabha) in District   Boundaries of Assembly Constituency under Parliamentary Constituency - (Lok Sabha)   Town, Locality & Village-wise Winner Parties- 2024-PE, 2024-AE, 2019-PE, 2019-AE, 2014-PE, 2014-AE, 2009-PE and 2009-AE	3-11
	<b>Administrative Setup (2011)</b>	
3	District   Sub-district   Towns   Villages   Inhabited Villages   Uninhabited Villages   Village Panchayat   Intermediate Panchayat	12-17
	<b>Demographics (2011)</b>	
4	Population   Households   Rural/Urban Population   Towns and Villages by Population Size   Sex Ratio (Total & 0-6 Years)   Religious Population   Social Population   Literacy Rate	18-19
	<b>Electoral Features</b>	
5	Important Dates of Last Elections Held   Electors by Gender   Service Electors   Voters   Voters Turnout   Polling Stations & Average Number of Electors per Polling Station   Electors by Age Group   Present Elected Representatives	20-25
	<b>Historical Summary Election Results</b>	
6	Vote Share of Major Parties   Winning Margin (Number & Percentage)   Polarity of Parties   Summary Result of Assembly Segment of Parliamentary Elections 2024, 2019, 2014, 2009, 2004 and 1999   Summary Result of Assembly Elections 2024, 2019, 2014, 2009, 2004, 1999, 1994, 1989, 1985, 1983, 1978, 1972, 1967, 1962 and 1955	26-48
	<b>Polling Station Level Election Results</b>	
7	Name and Number of Polling Station 2024-PE, 2024-AE, 2019-PE, 2019-AE, 2014-PE, 2014-AE, 2009-PE and 2009-AE   Polling Station-wise Electoral, Voter & Voter Turnout 2024-PE, 2024-AE, 2019-PE, 2019-AE, 2014-PE, 2014-AE, 2009-PE and 2009-AE   Polling Station wise Elections Results 2024-PE, 2024-AE, 2019-PE, 2019-AE, 2014-PE, 2014-AE, 2009-PE and 2009-AE	49-233
	<b>Share of Assembly Constituency</b>	
8	Share of Assembly Constituency - (Vidhan Sabha) in State, District and Parliamentary Constituency - (Lok Sabha)	234
	<b>Socio-Economic Amenities (2011)</b>	
9	Access to Administrative Units   Agricultural, Manufacturing and Industrial Commodities   Demographic Indicators   Education   Health & Manpower   Drinking Water Supply   Sanitation   Entertainment and Recreations Infrastructure   Power   Food Allocation Distribution and Marketing of Agriculture Commodities Infrastructure   Transport and Road Infrastructure   Communication   Banking and Financial Services   Land Use   Irrigation Source	236-250
10	<b>Abbreviation &amp; Sources</b>	252-253
11	<b>Disclaimer</b>	255

Location & Political Map



## Administrative Setup

### List of Village Panchayat & Intermediate Panchayat (Block) Name - 2011

Village Name	Village Panchayat Name	Intermediate Panchayat Name
Amanam	Amanam	Bheemunipatnam
Anandapuram	Anandapuram	Anandapuram
Ananthavaram	Ananthavaram	Padmanabham
Annaram	Annaram	Bheemunipatnam
Ayinada	Ayinada	Padmanabham
Bakurupalem	Pandalapaka	Anandapuram
Bapirajutallavalasa	Bapirajutallavalasa	Padmanabham
Bhandevupuram	Bhandevupuram & Vilasakanapuram	Padmanabham
Bheemannadorapalem	Bheemannadorapalem	Anandapuram
Bodametlapalem	Bodametlapalem	Bheemunipatnam
Boni	Boni	Anandapuram
Buddivalasa	Bapirajutallavalasa	Padmanabham
Buddivalasa Agraharam	Bapirajutallavalasa	Padmanabham
Chandaka	Chandaka	Anandapuram
Chepalappada	Chepalappada	Bheemunipatnam
Chinnapuram	Chinnapuram	Padmanabham
Chippada	Chippada	Bheemunipatnam
Dabbanda	Mamidilova	Anandapuram
Dakamarri	Dakamarri	Bheemunipatnam
Gambheeram	Gambheeram	Anandapuram
Gandhavaram	Gandhavaram	Padmanabham
Gandigundam	Gandigundam	Anandapuram
Gangasani Agraharam	Ramavaram	Anandapuram
Gidijala	Gidijala	Anandapuram
Gorinta	Kanamam	Anandapuram
Gottipalle	Gottipalle	Anandapuram
Gudilova	Palavalasa	Anandapuram
Jagannadhapuram	Chandaka	Anandapuram
Jayanthivani Agraharam	Jayanthivani Agraharam	Bheemunipatnam

Contd....

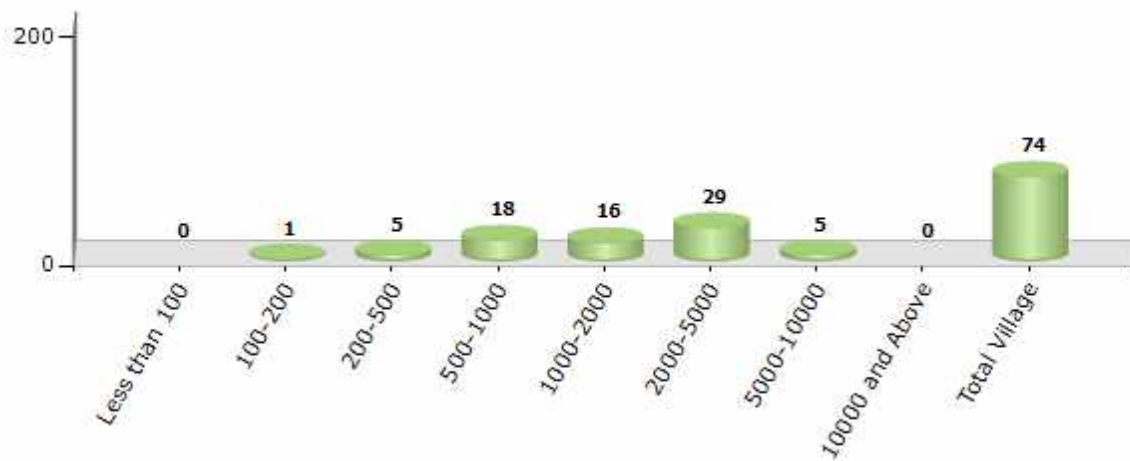


**Demographics**

**Number of Villages by Population Size - 2011**

Less than 100	100-200	200-500	500-1000	1000-2000	2000-5000	5000-10000	10000 and Above	Total Village
0	1	5	18	16	29	5	0	74

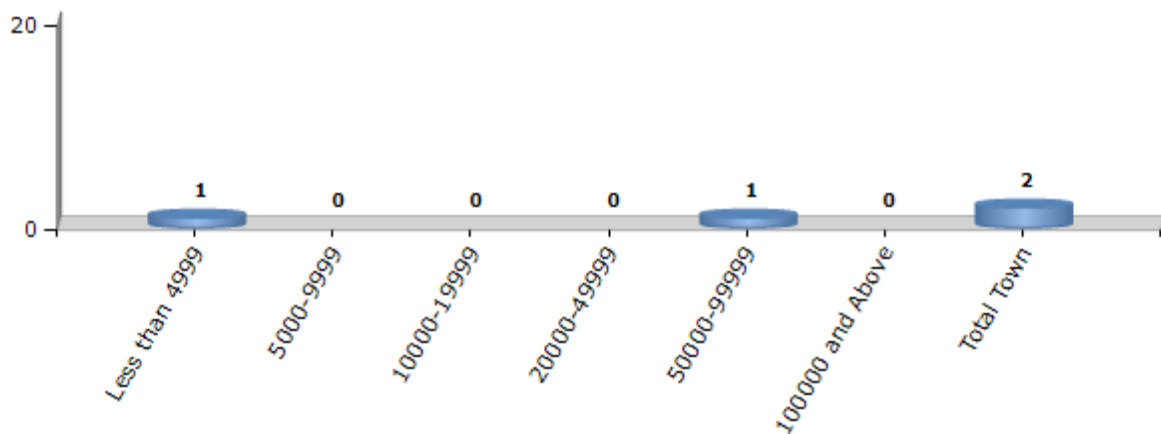
Number of Villages by Population Size - 2011



**Number of Towns by Population Size - 2011**

Less than 4999	5000-9999	10000-19999	20000-49999	50000-99999	100000 and Above	Total Town
1	0	0	0	1	0	2

Number of Towns by Population Size - 2011

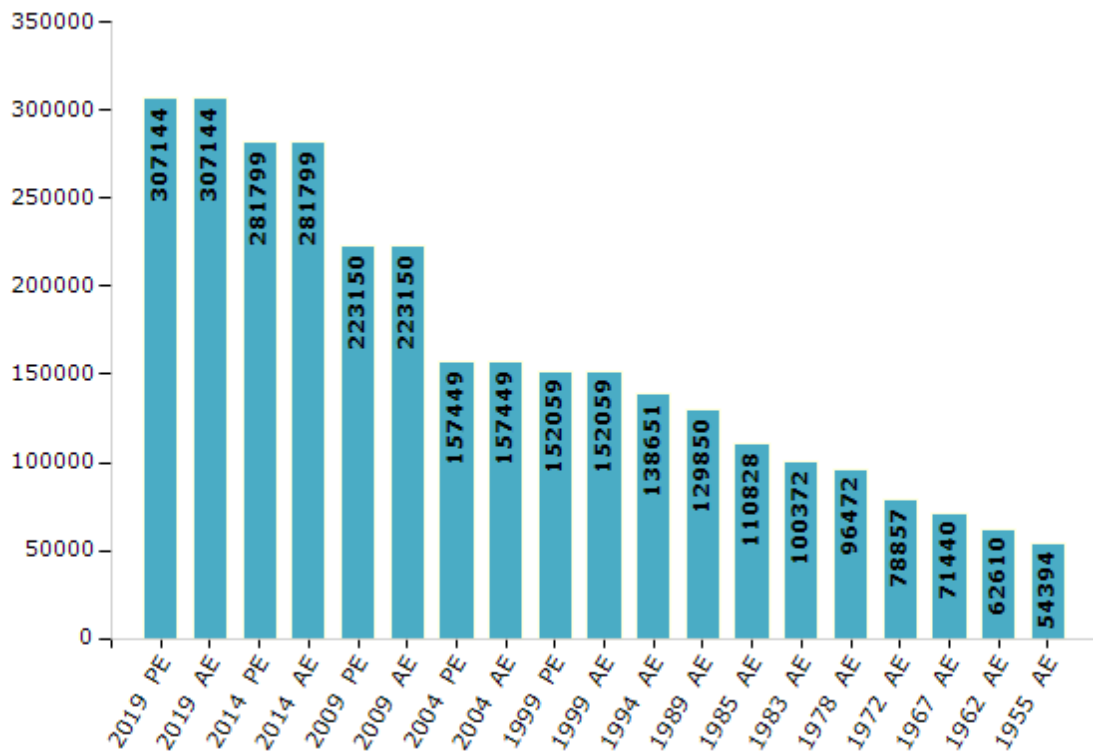


**Electoral Features**

**Electors by Male & Female**

Year	Male	Female	Others	Total	Year	Male	Female	Others	Total
2019 PE	153298	153827	19	307144	1994 AE	68507	70144	-	138651
2019 AE	153298	153827	19	307144	1989 AE	64048	65802	-	129850
2014 PE	140582	141195	22	281799	1985 AE	53828	57000	-	110828
2014 AE	140582	141195	22	281799	1983 AE	48442	51930	-	100372
2009 PE	109963	113187	-	223150	1978 AE	46569	49903	-	96472
2009 AE	109963	113187	-	223150	1972 AE	38079	40778	-	78857
2004 PE	76628	80821	-	157449	1967 AE	-	-	-	71440
2004 AE	76628	80821	-	157449	1962 AE	-	-	-	62610
1999 PE	75377	76682	-	152059	1957 AE	-	-	-	-
1999 AE	75377	76682	-	152059	1955 AE	-	-	-	54394

Number of Electors



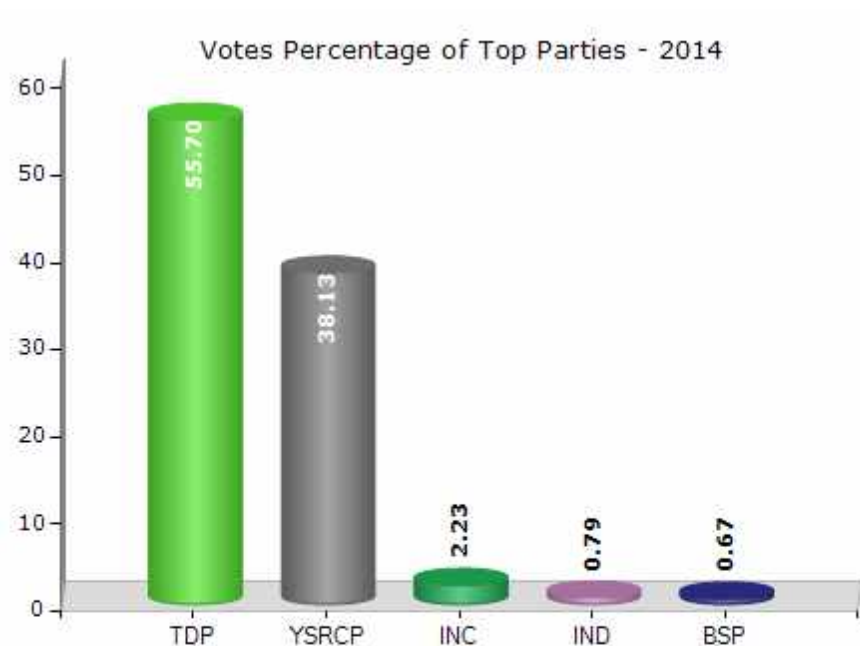
Note : AE : Assembly Election, PE : Assembly Segment of Parliamentary Election



## Historical Summary Election Results

### Summary Result of Assembly Election - 2014

Candidate Name	Party	Votes	Votes %
Ganta Srinivasa Rao	TDP	118020	55.7
Karri Sita Ramu	YSRCP	80794	38.13
Chenna Das	INC	4733	2.23
Anita Sakuru	IND	1673	0.79
Rajani Kanth Potti	BSP	1422	0.67
Demudu Kinthada	AILP	1128	0.53
Dr. Kantubuktha Srinivas	IND	1001	0.47
Pedagapu Krishna	IND	647	0.31
	NOTA	2468	1.16



## Polling Station Level Election Results

### Number and Name of Polling Stations (PS) (2019 AE)

Number of Polling Stations	Name of Polling Stations	Number of Polling Stations	Name of Polling Stations
1	M.P.U.P. School, Northern Wing, New Build Potnuru	22	Z.P.H. School, Eastern Side New Building Revidi
2	M.P.U.P. School, Southern Wing, New Build Potnuru	23	M.P. Ele. School, Housing Colony Kurapalli
3	Z.P.H. School, North Side Building, 9th Class Room, Reddipalli Cherikhandam	24	M.P.U.P. School, Northern Side Building, Pandrangi
4	M.P. Elementary School, New Building, Tunivalasa	25	M.P.U.P. School, Southern Side Building, Pandrangi
5	M.P. Elementary School, Narsapuram	26	M.P. Ele. School, New Build Samayyavalasa
6	M.P. E. School, Koyyapeta H/O Nerellavalasa	27	M.P. Ele. School Yenugulapalem
7	M.P. Elementary. School, Chinnapuram	28	M.P. Elementary School, Krishnapuram
8	M.P. Ele. School, New Build, Northern Side Ayinada	29	M.P. Elementary School, New Building, Krishnapuram
9	M.P.E. School New Build Soutrn Sid Ayinada	30	M.P. Ele. School, Southren Build Padmanabham
10	M.P.E Schl, Eastrn Wing, 1st Clas Roo Old Build B.Tallavalasa	31	M.P. Elementary School, Northren Side, Padmanabham
11	M.P. Ele. School, Eastern Wing, New Build B. Tallavalasa	32	M.P. Ele. School, Maddi
12	M.P.P. School D.P.E.P. (SSA) Lingannapeta H/O B Tallavalasa	33	Z.P.H. School, 8th Class Room, Noorthern Side Build Maddi
13	M.P. Elementary School, Buddivalasa Agraharam	34	M.P. Elementary School, Tunipalem Tunipalam
14	M.P. Elementary. School, Korada	35	M.P. Elementary School, New Building, Bandevupuram
15	M.P. Elementary School, Geddapeta H/O Korada	36	M.P. Ele. School, New Build Vijayarampuram
16	M.P. Ele. School, Eastern Wing, New Building Reddipalli Agrahram	37	M.P. Ele. School, Eastern Wing Vilaskhanpalem
17	M.P. Ele. School, Eastern Wing, New Build, Reddipalli Agraharam Reddipalli Agrahram	38	M.P. Elementary School, Eastern Wing, Gandavaram
18	M.P. Ele. School, Eastern Wing, New Build Reddipalli Agrahram	39	Z.P.H. School, New Building, Gandavaram
19	Gram Panchayat Office, Reddipalli Agraharam Reddipalli Agrahram	40	M.P. U.P. School, Kotha Kovvada H/O Kovvada
20	M.P. Ele. School, Revidi Venkatapuram	41	M.P. Elementary School, Patha Kovvada H/O Kovvada
21	Z.P.H. School, Southren Side New Build Revidi	42	M.P. Elementary School, New Building, Penta

Contd....

**Polling Station Level Election Results**

**Polling Station-wise Votes Secured by Overall Top Five Parties in Bhimli Assembly in Assembly Election (AE) under Visakhapatnam Parliamentary Constituency in Andhra Pradesh (2019)**

Number of Polling Station	Winner - Muttamsetti Srinivasarao (Avanthi Srinivas) (YSRCP)	Runner-up - Sabbam Hari (TDP)	3rd - Naga Sandeep Panchakarla (JnP)	4th - Apparao Korada (BJP)	5th - Teddu Ramadasu (INC)	NOTA	Other	Total Votes Secured
36	251	226	7	2	2	13	4	505
37	434	330	26	2	10	18	13	833
38	433	253	19	2	5	9	2	723
39	374	448	20	3	2	11	2	860
40	520	427	25	3	5	8	10	998
41	363	308	22	3	5	10	4	715
42	303	286	9	0	3	5	5	611
43	368	301	7	3	3	26	11	719
44	394	487	14	5	2	20	12	934
45	183	224	0	1	4	4	3	419
46	381	225	16	6	8	21	5	662
47	319	148	25	8	6	26	23	555
48	388	270	4	1	2	3	2	670
49	469	459	26	10	4	12	9	989
50	560	314	46	5	14	8	13	960
51	312	237	21	2	1	12	14	599
52	251	99	29	2	4	18	6	409
53	332	282	40	6	4	23	22	709
54	400	239	35	1	3	18	6	702
55	388	197	32	4	4	53	24	702
56	757	346	84	1	6	5	9	1208
57	359	190	39	11	3	39	18	659
58	240	209	43	8	6	20	18	544
59	383	240	50	4	4	23	15	719
60	323	257	20	3	5	14	8	630
61	399	147	130	0	5	23	14	718
62	268	199	27	2	3	15	13	527
63	477	240	99	6	2	13	10	847
64	250	98	43	3	0	17	15	426
65	377	304	50	4	3	14	16	768
66	369	265	61	5	5	11	14	730
67	363	263	110	3	8	29	39	815
68	494	468	122	1	5	9	8	1107
69	482	304	189	23	6	39	34	1077
70	427	299	95	4	2	16	16	859

Contd....

**Polling Station Level Election Results**

**Winner, Runner-up and 3rd Party Position & Winning Margin According to Polling Stations in Bhimli Assembly in Assembly Election (AE) under Visakhapatnam Parliamentary Constituency in Andhra Pradesh (2019)**

Polling Station Number	Winner Party	Winner Votes (%)	Runner-up Party	Runner-up Votes (%)	Winning Margin Votes (%)	Third Party	Third Party Votes (%)	Other Votes (%)
75	YSRCP	267 (44.5)	TDP	224 (37.33)	43 (7.17)	JnP	87 (14.5)	22 (3.67)
76	YSRCP	302 (54.41)	TDP	110 (19.82)	192 (34.59)	JnP	93 (16.76)	50 (9.01)
77	TDP	397 (51.42)	YSRCP	198 (25.65)	199 (25.77)	JnP	134 (17.36)	43 (5.57)
78	YSRCP	314 (46.04)	TDP	228 (33.43)	86 (12.61)	JnP	111 (16.28)	29 (4.25)
79	YSRCP	273 (41.3)	TDP	253 (38.28)	20 (3.02)	JnP	96 (14.52)	39 (5.9)
80	YSRCP	391 (42.83)	TDP	281 (30.78)	110 (12.05)	JnP	151 (16.54)	90 (9.86)
81	YSRCP	450 (54.55)	TDP	234 (28.36)	216 (26.19)	JnP	100 (12.12)	41 (4.97)
82	YSRCP	358 (45.26)	TDP	305 (38.56)	53 (6.7)	JnP	74 (9.36)	54 (6.83)
83	YSRCP	286 (43.66)	TDP	251 (38.32)	35 (5.34)	JnP	60 (9.16)	58 (8.85)
84	YSRCP	305 (45.25)	TDP	269 (39.91)	36 (5.34)	JnP	55 (8.16)	45 (6.68)
85	TDP	283 (42.24)	YSRCP	211 (31.49)	72 (10.75)	JnP	140 (20.9)	36 (5.37)
86	YSRCP	261 (44.54)	TDP	204 (34.81)	57 (9.73)	JnP	81 (13.82)	40 (6.83)
87	YSRCP	359 (55.4)	TDP	202 (31.17)	157 (24.23)	JnP	58 (8.95)	29 (4.48)
88	YSRCP	438 (45.72)	TDP	388 (40.5)	50 (5.22)	JnP	90 (9.39)	42 (4.38)
89	YSRCP	498 (58.04)	TDP	244 (28.44)	254 (29.6)	JnP	64 (7.46)	52 (6.06)
90	YSRCP	332 (60.92)	TDP	97 (17.8)	235 (43.12)	JnP	88 (16.15)	28 (5.14)
91	YSRCP	392 (58.68)	JnP	133 (19.91)	259 (38.77)	TDP	100 (14.97)	43 (6.44)
92	YSRCP	341 (57.5)	TDP	176 (29.68)	165 (27.82)	JnP	44 (7.42)	32 (5.4)
93	YSRCP	462 (52.14)	TDP	247 (27.88)	215 (24.26)	JnP	114 (12.87)	63 (7.11)
94	YSRCP	482 (50.42)	TDP	350 (36.61)	132 (13.81)	JnP	88 (9.21)	36 (3.77)
95	YSRCP	408 (61.17)	TDP	154 (23.09)	254 (38.08)	JnP	62 (9.3)	43 (6.45)
96	TDP	418 (48.16)	YSRCP	232 (26.73)	186 (21.43)	JnP	152 (17.51)	66 (7.6)
97	YSRCP	579 (61.53)	TDP	268 (28.48)	311 (33.05)	JnP	60 (6.38)	34 (3.61)
98	YSRCP	368 (49.53)	TDP	243 (32.71)	125 (16.82)	JnP	66 (8.88)	66 (8.88)
99	YSRCP	288 (56.58)	TDP	167 (32.81)	121 (23.77)	JnP	35 (6.88)	19 (3.73)
100	YSRCP	509 (52.91)	TDP	296 (30.77)	213 (22.14)	JnP	66 (6.86)	91 (9.46)
101	YSRCP	527 (50.82)	TDP	299 (28.83)	228 (21.99)	JnP	151 (14.56)	60 (5.79)
102	YSRCP	311 (50.9)	TDP	228 (37.32)	83 (13.58)	JnP	56 (9.17)	16 (2.62)
103	YSRCP	363 (52.08)	TDP	231 (33.14)	132 (18.94)	JnP	88 (12.63)	15 (2.15)
104	YSRCP	488 (45.99)	TDP	415 (39.11)	73 (6.88)	JnP	136 (12.82)	22 (2.07)
105	YSRCP	618 (56.23)	TDP	409 (37.22)	209 (19.01)	JnP	32 (2.91)	40 (3.64)
106	TDP	449 (59.23)	YSRCP	266 (35.09)	183 (24.14)	JnP	11 (1.45)	32 (4.22)
107	TDP	463 (45.75)	YSRCP	424 (41.9)	39 (3.85)	JnP	21 (2.08)	104 (10.28)
108	YSRCP	425 (66.3)	TDP	176 (27.46)	249 (38.84)	JnP	12 (1.87)	28 (4.37)
109	YSRCP	180 (55.21)	TDP	116 (35.58)	64 (19.63)	JnP	17 (5.21)	13 (3.99)
110	TDP	503 (62.02)	YSRCP	259 (31.94)	244 (30.08)	JnP	14 (1.73)	35 (4.32)
111	YSRCP	438 (49.83)	TDP	372 (42.32)	66 (7.51)	JnP	29 (3.3)	40 (4.55)

Contd....

## Socio-Economic Amenities - Rural

### Access to Education Facilities

Particulars	Number of Villages (% of Population)				
	Available	Not Available	If Not Available (Distance of Nearest Facility)		
			A	B	C
Govt. Primary School	74 (100)	0 (0)	0 (0)	0 (0)	0 (0)
Private Primary School	16 (35)	58 (65)	0 (0)	0 (0)	0 (0)
Govt. Middle School	43 (82)	31 (18)	20 (13)	9 (4)	0 (0)
Private Middle School	10 (24)	64 (76)	1 (0)	0 (0)	0 (0)
Govt. Secondary School	29 (58)	45 (42)	26 (19)	13 (11)	0 (0)
Private Secondary School	11 (29)	63 (71)	1 (0)	0 (0)	0 (0)
Govt. Senior Secondary School	0 (0)	74 (100)	2 (3)	25 (27)	11 (11)
Private Senior Secondary School	6 (16)	68 (84)	11 (19)	15 (19)	4 (5)
Govt. Arts and Science Degree College	0 (0)	74 (100)	0 (0)	14 (23)	50 (65)
Private Arts and Science Degree College	0 (0)	74 (100)	1 (0)	4 (8)	5 (4)
Govt. Engineering College	0 (0)	74 (100)	0 (0)	2 (2)	22 (30)
Private Engineering College	5 (16)	69 (84)	10 (13)	30 (31)	5 (8)
Govt. Medicine College	0 (0)	74 (100)	0 (0)	0 (0)	50 (69)
Private Medicine College	0 (0)	74 (100)	0 (0)	1 (1)	23 (30)
Govt. Management Institute	0 (0)	74 (100)	0 (0)	3 (4)	29 (42)
Private Management Institute	5 (11)	69 (89)	11 (18)	22 (19)	4 (7)
Govt. Polytechnic	0 (0)	74 (100)	3 (4)	22 (24)	49 (71)
Private Polytechnic	0 (0)	74 (100)	0 (0)	0 (0)	0 (0)
Govt. Vocational Training School/ITI	0 (0)	74 (100)	0 (0)	8 (8)	40 (60)
Private Vocational Training School/ITI	0 (0)	74 (100)	0 (0)	10 (12)	16 (21)
Govt. Non Formal Training Centre	0 (0)	74 (100)	0 (0)	15 (24)	59 (76)
Private Non Formal Training Centre	0 (0)	74 (100)	0 (0)	0 (0)	0 (0)
Govt. School For Disabled	0 (0)	74 (100)	0 (0)	3 (7)	64 (87)
Private School For Disabled	0 (0)	74 (100)	0 (0)	0 (0)	7 (6)
Government Others	0 (0)	74 (100)	0 (0)	0 (0)	0 (0)
Private Others	0 (0)	74 (100)	0 (0)	0 (0)	0 (0)

Note : Distance A : Less than 5 km; B : Between 5-10 km; C : 10+ km.; Source : Data Analysis is based on 2011 Census.

## DISCLAIMER

The Terms of Use and Disclaimer of Datanet India Private Limited (hereinafter referred to as "Datanet") for use of this analysis report of **Bhimli Assembly Constituency (Bhimli Vidhan Sabha)** :-

1. **Assembly Factbook™** is a Registered Trade Mark owned by Datanet.
2. All the maps are sketched and graphical representation only and have not been drawn to the scale and also not to represent the actual geographical area or boundary of the unit.
3. The data for the aforesaid analysis is based on authentic sources and has been culled from the various publications of Census, CSO and NSSO for district and block level data, various central and state government departments, Central & State Elections Commissions and the concerned Returning Officers' releases, Electoral Rolls, Election results and allied publications, internal assessment, surveys, estimates and analysis. Therefore, certain adjustment of data at micro level may have been done to arrive closer to the macro data.
4. Data have been provided on an "As Is" and "As AVAILABLE" basis
5. The colours shown in the maps or diagram and charts of a particular party, alliance or AC are indicative and do not represent them.
6. This publication which includes maps, sheets, graphs and data would be the property under copyright of Datanet only. The user may use these for its internal study, analysis and research purposes. It's public display, re-selling or any commercial uses by the user are not allowed.
7. Datanet has taken due care and caution in compilation and processing of data and allied information, but does not guarantee the accuracy, adequacy or completeness of any information/analysis and will be not responsible for any errors or omissions or for the results obtained from the use of such information/analysis.
8. All the contents for the publication have been culled from various authentic sources and Datanet reasonably believes such sources to be reliable, but does not make any representations, express or implied as to the accuracy or fitness of use of such information. The information or contents of the information/analysis do not constitute advice and should not be relied upon in making (or refraining from making) any decision. Any reliance placed upon the information provided by Datanet is the sole responsibility and strictly at the user's risk.
9. In no event will Datanet be liable for any damages (including, without limitation, damages for loss of business projects, or loss of profits) arising in contract, tort or otherwise from the use of or inability to use any of its contents, or from any action taken (or refrained from being taken) as a result of using the analysis or any of its contents. Datanet its directors, owners, editors, officials, employees, distributor and agents or any associate will not be liable for any errors in the information contained or any consequences arising from the use of the contents of the provided information/analysis.
10. If any provision of these terms and conditions is held invalid or illegal or unenforceable for any reason by any court of competent jurisdiction, such provision shall be severed and the remainder of provisions of the terms and conditions shall continue in full force and effect as if the Term of Use had been executed with the invalid, illegal or unenforceable provision eliminated.
11. If there are any discrepancies in the information provided, please bring it to attention of Datanet for suitable rectification measures.



**Buy Online This Complete Book At**  
**Datanet India eBooks Store**

[www.indiastatpublications.com](http://www.indiastatpublications.com)

or go directly at

[http://www.indiastatpublications.com/  
Assembly\\_factbook/Andhra\\_Pradesh/Visakhapatnam/ Bhimli](http://www.indiastatpublications.com/Assembly_factbook/Andhra_Pradesh/Visakhapatnam/Bhimli)

 **india**stat**elections**

ISBN . 978-93-5313-506-5



9 789353 135065