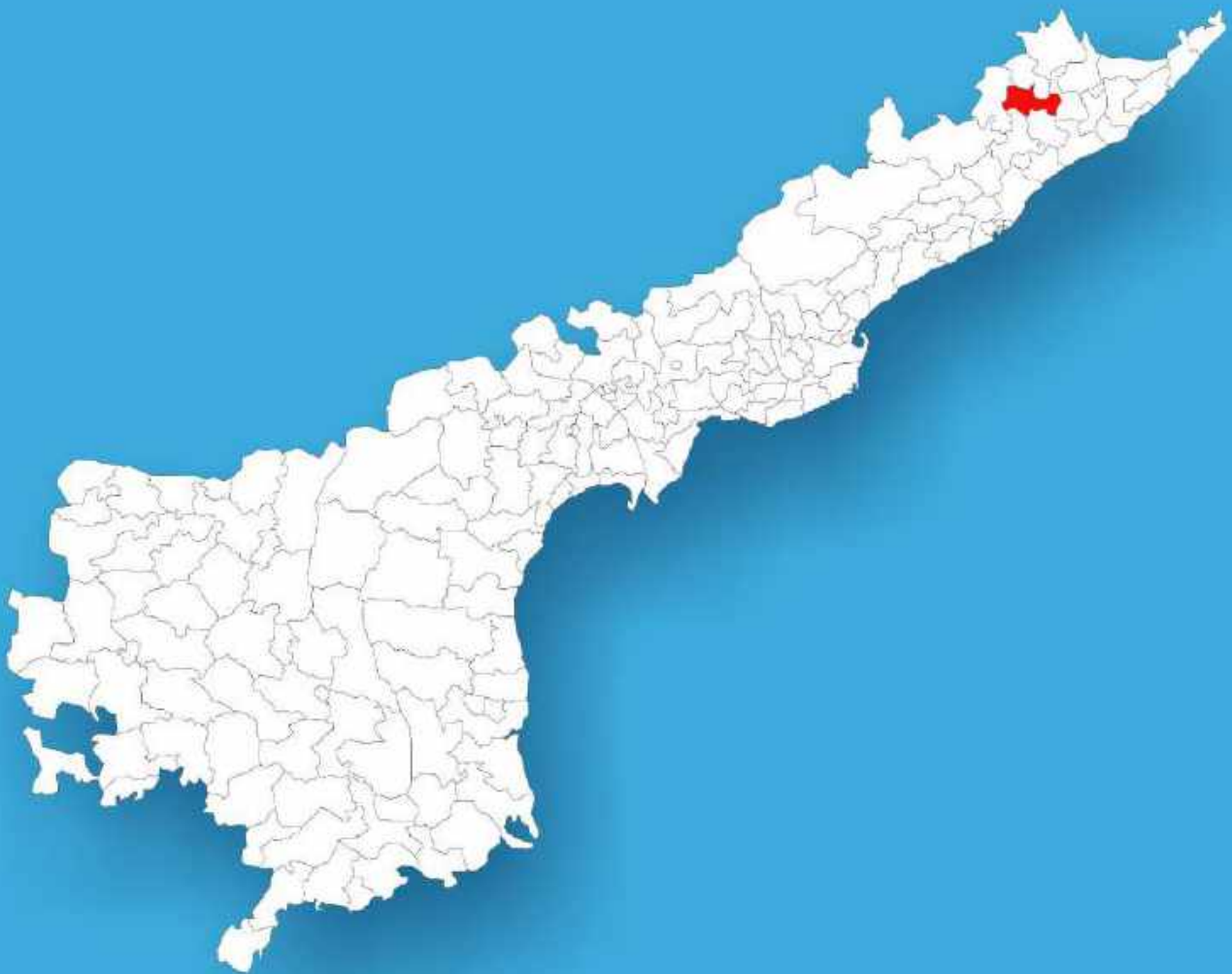




Andhra Pradesh

Assembly Factbook™

Bobbili Assembly Constituency



Key Electoral Data of Bobbili
Assembly Constituency (Vidhan Sabha)

Andhra Pradesh
Assembly FactbookTM
Bobbili Assembly Constituency



Bobbili Vidhan Sabha

Editor & Director

Dr. R.K. Thukral

Research Editor

Dr. Shafeeq Rahman

Compiled, Researched and Published by Datanet India Pvt. Ltd.

D-100, 1st Floor,

Okhla Industrial Area, Phase-I,
New Delhi- 110020.

Ph.: 91-11- 43580781-84

Email : support@indiastatpublications.com

Website : www.indiastatelections.com

Online Book Store :

www.indiastatpublications.com

Report No. : AFB/AP-014-0125

ISBN : 978-93-87415-15-7

First Edition : January, 2018

Eighth Updated Edition : January, 2025

Price : Rs. 11500/-

US\$ 310

© Datanet India Pvt. Ltd.

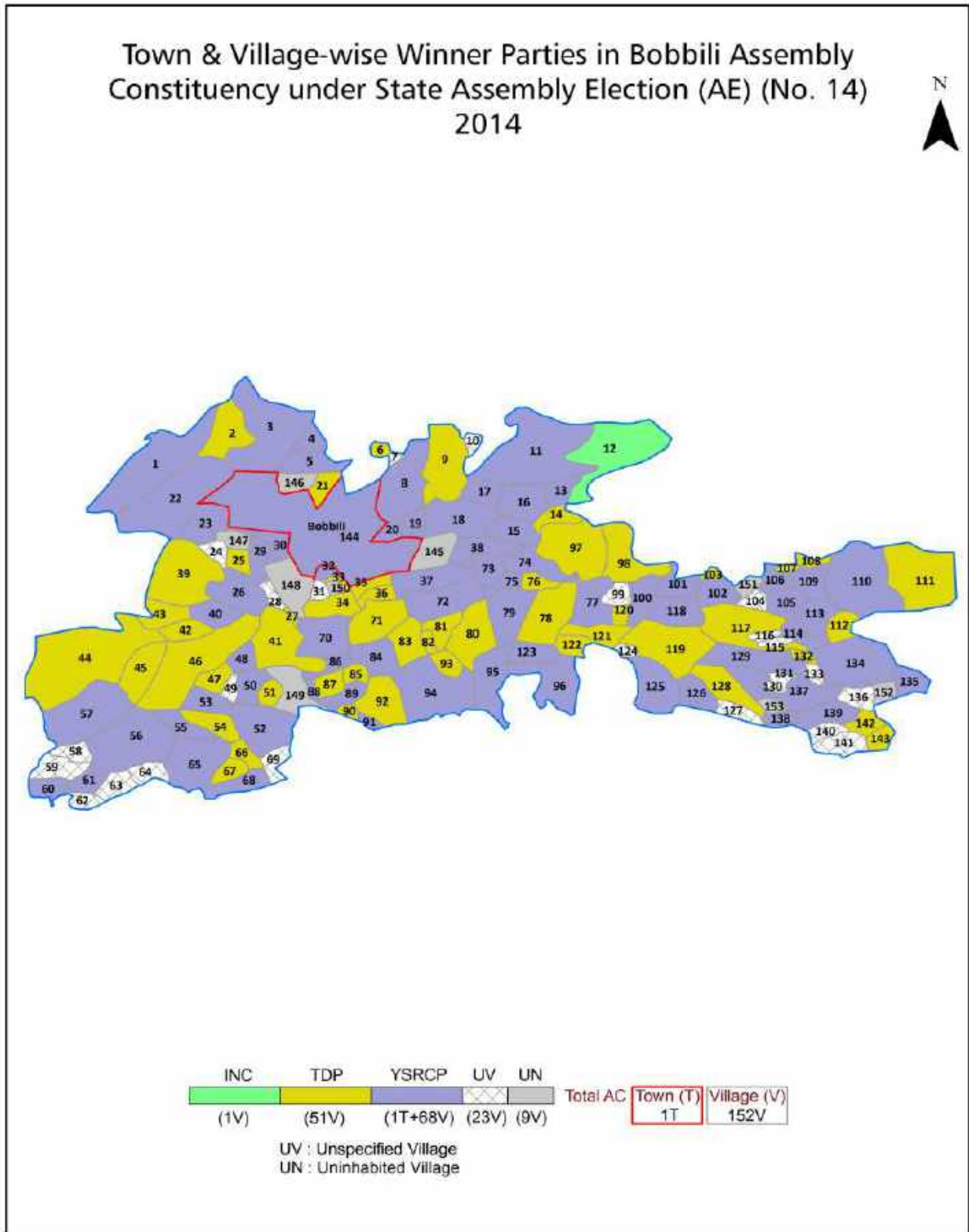
All rights reserved. No part of this book may be reproduced, stored in a retrieval system or transmitted in any form or by any means, mechanical photocopying, photographing, scanning, recording or otherwise without the prior written permission of the publisher. Please refer to Disclaimer at page no. 229 for the use of this publication.

Printed in India

Contents

No.	Particulars	Page No.
	Introduction	
1	Assembly Constituency - (Vidhan Sabha) at a Glance Features of Assembly as per Delimitation Commission of India (2008)	1-2
	Location and Political Maps	
2	Location Map Boundaries of Assembly Constituency - (Vidhan Sabha) in District Boundaries of Assembly Constituency under Parliamentary Constituency - (Lok Sabha) Town & Village-wise Winner Parties- 2024-PE, 2024-AE, 2019-PE, 2019-AE, 2014-PE, 2014-AE, 2009-PE and 2009-AE	3-11
	Administrative Setup (2011)	
3	District Sub-district Towns Villages Inhabited Villages Uninhabited Villages Village Panchayat Intermediate Panchayat	12-19
	Demographics (2011)	
4	Population Households Rural/Urban Population Towns and Villages by Population Size Sex Ratio (Total & 0-6 Years) Religious Population Social Population Literacy Rate	20-21
	Electoral Features	
5	Important Dates of Last Elections Held Electors by Gender Service Electors Voters Voters Turnout Polling Stations & Average Number of Electors per Polling Station Electors by Age Group Present Elected Representatives	22-27
	Historical Summary Election Results	
6	Vote Share of Major Parties Winning Margin (Number & Percentage Polarity of Parties Summary Result of Assembly Segment of Parliamentary Elections 2024, 2019, 2014, 2009, 2004 and 1999 Summary Result of Assembly Elections 2024, 2019, 2014, 2009, 2004, 1999, 1994, 1989, 1985, 1983, 1978, 1972, 1967, 1962 and 1955	28-50
	Polling Station Level Election Results	
7	Name and Number of Polling Station 2024-PE, 2024-AE, 2019-PE, 2019-AE, 2014-PE, 2014-AE, 2009-PE and 2009-AE Polling Station-wise Electoral, Voter & Voter Turnout 2024-PE, 2024-AE, 2019-PE, 2019-AE, 2014-PE, 2014-AE, 2009-PE and 2009-AE Polling Station wise Elections Results 2024-PE, 2024-AE, 2019-PE, 2019-AE, 2014-PE, 2014-AE, 2009-PE and 2009-AE	51-207
	Share of Assembly Constituency	
8	Share of Assembly Constituency - (Vidhan Sabha) in State, District and Parliamentary Constituency - (Lok Sabha)	208
	Socio-Economic Amenities (2011)	
9	Access to Administrative Units Agricultural, Manufacturing and Industrial Commodities Demographic Indicators Education Health & Manpower Drinking Water Supply Sanitation Entertainment and Recreations Infrastructure Power Food Allocation Distribution and Marketing of Agriculture Commodities Infrastructure Transport and Road Infrastructure Communication Banking and Financial Services Land Use Irrigation Source	210-224
10	Abbreviation & Sources	226-227
11	Disclaimer	229

Location & Political Map



Administrative Setup

List of Village Panchayat & Intermediate Panchayat (Block) Name - 2011

Village Name	Village Panchayat Name	Intermediate Panchayat Name
Akulakatta	Akulakatta	Badangi
Alajangi	Alajangi	Bobbili
Amity	Amity	Therlam
Anavaram	Anavaram	Badangi
Antlavara	Lingapuram	Therlam
Appalammapeta	Viziarapuram	Therlam
Appalarajupeta	Gollapeta	Ramabhadrapuram
Arasabalaga	Arasabalaga	Therlam
Arikatota	Arikatota	Ramabhadrapuram
Badangi	Badangi	Badangi
Bankuruvalasa	Paradhi	Bobbili
Bheemavaram	Bheemavaram	Badangi
Bhojarajapuram	Gorla Seetharampuram	Bobbili
Burjavalasa (Near) Amity	N.Burjavalasa (Near) Amity	Therlam
Burjavalasa (Near) Mettavalasa	M Boorja Valasa	Bobbili
Busayavalasa	Busayavalasa	Ramabhadrapuram
Chandapuram	Ravivalasa	Ramabhadrapuram
Chinapalavalasa	Punukuvalasa	Therlam
Chinnayyapeta	Chinnayyapeta	Therlam
Chintada	Chintada	Bobbili
Chintalavalasa	Ravivalasa	Ramabhadrapuram
Chitrakota Boddavalasa	Chitrakota Boddavalasa	Bobbili
Chukkavalasa	Chinnayyapeta	Therlam
D.Venkayyapeta	Akulakatta	Badangi
Dommigani Gadabavalasa	Dommigani Gadabavalasa	Therlam
Donguruvalasa	Kasidoravalasa	Bobbili
Donkinivalasa	Donkinivalasa	Badangi
Duppalapudi	Duppalapudi	Ramabhadrapuram
Enubaruvu	Ravivalasa	Ramabhadrapuram

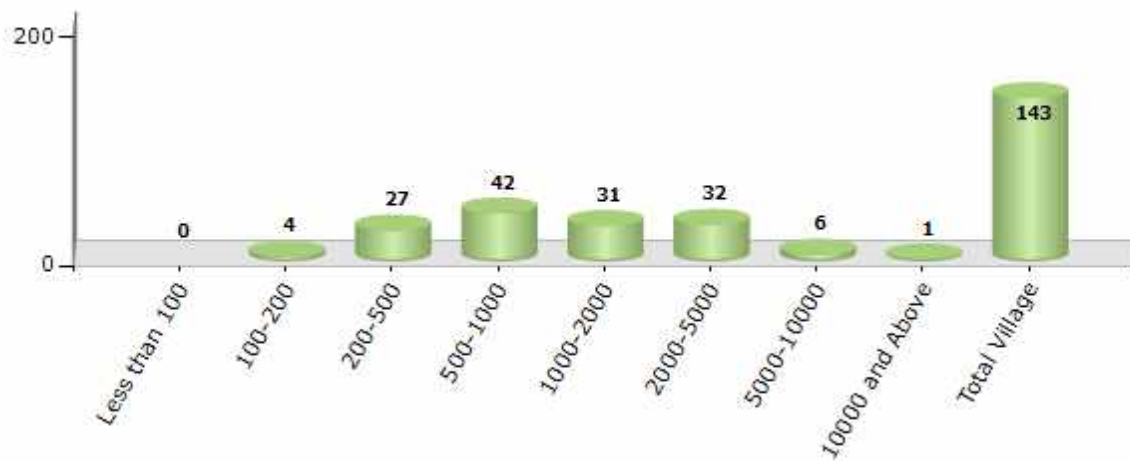
Contd....

Demographics

Number of Villages by Population Size - 2011

Less than 100	100-200	200-500	500-1000	1000-2000	2000-5000	5000-10000	10000 and Above	Total Village
0	4	27	42	31	32	6	1	143

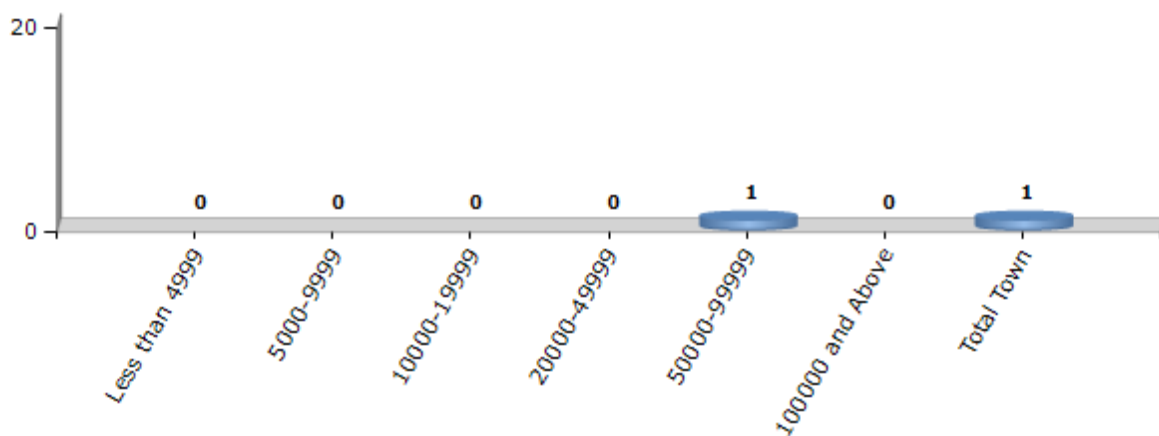
Number of Villages by Population Size - 2011



Number of Towns by Population Size - 2011

Less than 4999	5000-9999	10000-19999	20000-49999	50000-99999	100000 and Above	Total Town
0	0	0	0	1	0	1

Number of Towns by Population Size - 2011

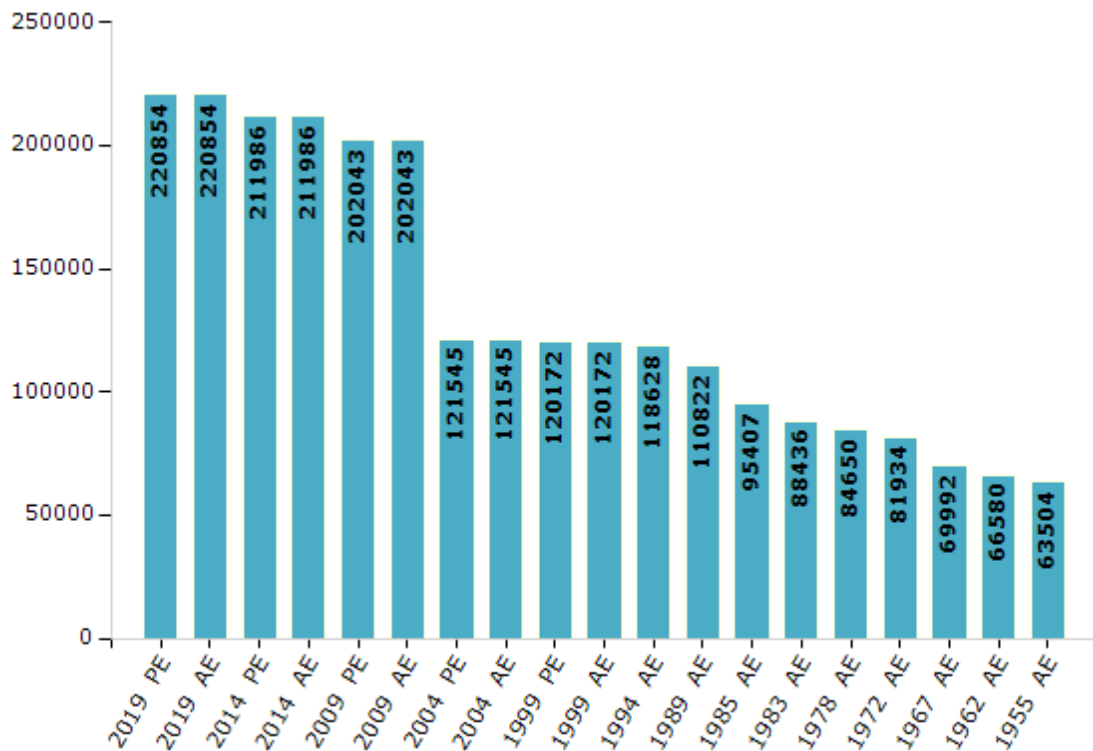


Electoral Features

Electors by Male & Female

Year	Male	Female	Others	Total	Year	Male	Female	Others	Total
2019 PE	110072	110771	11	220854	1994 AE	58267	60361	-	118628
2019 AE	110072	110771	11	220854	1989 AE	53624	57198	-	110822
2014 PE	104804	107177	5	211986	1985 AE	45854	49553	-	95407
2014 AE	104804	107177	5	211986	1983 AE	42165	46271	-	88436
2009 PE	97945	104098	-	202043	1978 AE	40784	43866	-	84650
2009 AE	97945	104098	-	202043	1972 AE	39740	42194	-	81934
2004 PE	58876	62669	-	121545	1967 AE	-	-	-	69992
2004 AE	58876	62669	-	121545	1962 AE	-	-	-	66580
1999 PE	58179	61993	-	120172	1957 AE	-	-	-	-
1999 AE	58179	61993	-	120172	1955 AE	-	-	-	63504

Number of Electors

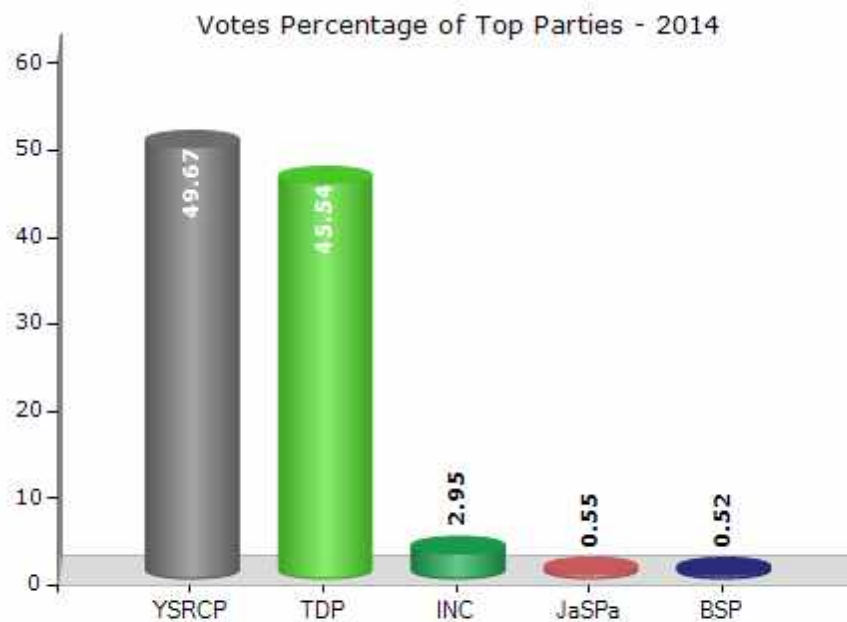


Note : AE : Assembly Election, PE : Assembly Segment of Parliamentary Election

Historical Summary Election Results

Summary Result of Assembly Election - 2014

Candidate Name	Party	Votes	Votes %
Venkata China Appala Naidu Sambangi	INC	4966	2.95
Anooradha Vasireddy	JaSPa	924	0.55
Dr. Narayana Rao Vengala	BSP	879	0.52
Saila.Johnwilson	IND	534	0.32
Venkata Sujay Krishna Ranga Rao Ravu	YSRCP	83587	49.67
Thentu Lakshmu Naidu	TDP	76629	45.54
	NOTA	762	0.45



Polling Station Level Election Results

Number and Name of Polling Stations (PS) (2019 AE)

Number of Polling Stations	Name of Polling Stations	Number of Polling Stations	Name of Polling Stations
1	Z.P. High School, North Eastern New Building, North Side, Narasimhunipeta H/O Gopalaraidupeta	22	M.P.P. School, Western Side, 1st Room, Ground Floor, Pakki
2	Z.P. High School, Northern Block From Eastern Side 2nd Room, Narasimhunipeta	23	M.P.P. School, Southern Building Sivadavalasa
3	M.P.P. School, New Building, Western Side Gopalarayudipeta	24	M.P.P. School, Western Side, New Building Sivadavalasa
4	M.P.P. School, Old Building, Eastern Side, Rajupeta	25	M.P.P. School, North Side Building, Kondadevupalli
5	M.P.P. School, Southern Side Building, Seethayyapeta	26	M.P.P. School, South Side Building, Ground Floor, Kondadevupalli
6	M.P.U.P. School, Old Building, Southern Side, Rayudapparangarayapuram Dibbaguddivalasa	27	M.P.P. School, South Side, Eastern Building, Kammavalasa
7	M.P.P. School, New Building, Ground Floor, West Side Rayudappa Rangarayapuram Alias Dibbaguddivalasa	28	M.P.P. School, Eastern Side New Building Muttavalasa
8	M.P.P. School, New Building Kinthalavanipeta Janardhana Rangarayapuram Aliaskinthalavaanipeta,	29	Z.P. High School, Southern Block Eastern Room, Ground Floor, Piridi
9	Z.P.H. School, Northern Side, 2nd Building, 7Thclass Room, Komatipalli Komatipalli Bobbili Dari	30	Z.P. High School, WesternBlock, From North Side 2nd Room, Pirid Piridi
10	M.P.P. School, Westren Side, New Building Komatipalli Bobbili Dari	31	M.P.P. School, Eastern Side 2nd Building, Piridi
11	Z.P. High School, Southern Side, East Building, 1St Komatipalli Bobbili Dari	32	M.P.P. School, Western Side, 2nd Building, Piridi
12	Z.P. High School, Eastern Building, 1st Room, Kalavarai	33	M.P.P. School, Southern Side, Middle Building Room Jagannadhapuram
13	Z.P. High School, Western Side, Southern Room, Kalavarai	34	M.P.U.P. School, South Eastern Building Krishnapuram
14	Z.P. High School, New Building, Ground Floor, 1st Room, Chintada	35	Mallammadevi Mp School, Old Building, Southernroom Mallampeta
15	Z.P. High School, Northern Side, 10th Class Room, Chintada	36	Mallamdevi Mp School, New Building, Norther Room Mallampeta
16	M.P.P. School (Special) South Side West Building, Chintada	37	Municipal Elementary School Dpep Building 1st Room Mallampeta
17	M.P.P. School, Western Side, New Building Gongadavalasa	38	C.B.M. Girls High School, Western Side Room Hospital Veedhi Bobbili
18	M.P.P. School, North Building Room Ramuduvalasa	39	C.B.M. Girls High School, Eastern Room Hospital Veedhi Bobbili
19	M.P.P. School, Western Side, New Building, 1st Room Pakki	40	C.B.M. Girls High School, Souther Side, 9th Class Hospital Veedhi
20	M.P.P. School, Western Side, New Building, 2nd Room Pakki	41	Taraka Rama Mp School, Dpep Building Eastern Room Tarakarama Colany Bobbili
21	M.P.P. School, (Spl) East Building, Ground Floor, Pakki	42	Taraka Rama M P School, Western Side Building Ssa Tarakarama Colany

Contd....

Polling Station Level Election Results

Polling Station-wise Votes Secured by Overall Top Five Parties in Bobbili Assembly in Assembly Election (AE) under Vizianagaram Parliamentary Constituency in Andhra Pradesh (2019)

Number of Polling Station	Winner - Sambangi Venkatachina Appala Naidu (YSRCP)	Runner-up - Venkata Sujay Krishna Ranga Rao Ravu (TDP)	3rd - Appala swamy. Girada (JnP)	4th - Dwarapureddi Rama Mohana Rao (BJP)	5th - Dr. Narayana Rao Vengala (INC)	NOTA	Other	Total Votes Secured
36	638	236	26	4	15	7	1	927
37	441	353	44	9	20	9	4	880
38	292	318	22	6	5	6	0	649
39	365	283	35	13	9	6	0	711
40	382	233	29	15	9	6	1	675
41	490	327	33	3	8	9	1	871
42	395	282	20	12	10	7	2	728
43	441	243	34	9	3	2	1	733
44	419	238	25	10	7	3	1	703
45	398	345	38	9	7	5	0	802
46	481	337	61	9	5	16	2	911
47	530	392	45	7	16	10	1	1001
48	535	290	33	4	6	9	0	877
49	351	351	23	3	4	6	0	738
50	195	444	18	11	5	6	1	680
51	214	417	21	9	7	4	1	673
52	205	482	13	7	11	9	3	730
53	203	392	16	8	10	7	0	636
54	501	149	12	6	5	5	2	680
55	262	267	19	13	7	3	0	571
56	233	309	37	7	8	2	1	597
57	285	402	31	14	11	7	0	750
58	188	346	23	7	5	9	0	578
59	319	276	27	12	7	2	2	645
60	283	467	54	8	7	8	2	829
61	NV	NV	NV	NV	NV	NV	NV	NV
62	363	563	40	20	6	8	0	1000
63	238	325	35	8	6	4	0	616
64	252	410	34	11	7	5	2	721
65	209	358	29	8	7	16	1	628
66	234	488	27	15	7	2	0	773
67	328	399	63	11	5	10	0	816
68	205	249	24	9	9	2	0	498
69	210	239	28	9	7	4	0	497
70	260	309	25	13	5	2	0	614

Contd....

Polling Station Level Election Results

Winner, Runner-up and 3rd Party Position & Winning Margin According to Polling Stations in Bobbili Assembly in Assembly Election (AE) under Vizianagaram Parliamentary Constituency in Andhra Pradesh (2019)

Polling Station Number	Winner Party	Winner Votes (%)	Runner-up Party	Runner-up Votes (%)	Winning Margin Votes (%)	Third Party	Third Party Votes (%)	Other Votes (%)
75	TDP	325 (47.86)	YSRCP	296 (43.59)	29 (4.27)	JnP	30 (4.42)	28 (4.12)
76	TDP	401 (49.08)	YSRCP	350 (42.84)	51 (6.24)	BJP	24 (2.94)	42 (5.14)
77	YSRCP	406 (49.51)	TDP	331 (40.37)	75 (9.14)	BJP	33 (4.02)	50 (6.1)
78	TDP	386 (50.52)	YSRCP	287 (37.57)	99 (12.95)	JnP	40 (5.24)	51 (6.68)
79	TDP	448 (49.34)	YSRCP	396 (43.61)	52 (5.73)	JnP	15 (1.65)	49 (5.4)
80	TDP	229 (56.54)	YSRCP	154 (38.02)	75 (18.52)	BJP	7 (1.73)	15 (3.7)
81	YSRCP	274 (84.05)	TDP	38 (11.66)	236 (72.39)	BJP	7 (2.15)	7 (2.15)
82	YSRCP	430 (48.26)	TDP	373 (41.86)	57 (6.4)	INC	24 (2.69)	64 (7.18)
83	YSRCP	165 (49.55)	TDP	130 (39.04)	35 (10.51)	BJP	17 (5.11)	21 (6.31)
84	TDP	440 (53.59)	YSRCP	303 (36.91)	137 (16.68)	JnP	45 (5.48)	33 (4.02)
85	YSRCP	346 (48.32)	TDP	297 (41.48)	49 (6.84)	JnP	35 (4.89)	38 (5.31)
86	YSRCP	374 (56.33)	TDP	243 (36.6)	131 (19.73)	JnP	17 (2.56)	30 (4.52)
87	TDP	179 (65.57)	YSRCP	81 (29.67)	98 (35.9)	BJP	8 (2.93)	5 (1.83)
88	TDP	348 (45.43)	YSRCP	346 (45.17)	2 (0.26)	JnP	44 (5.74)	28 (3.66)
89	YSRCP	419 (61.08)	TDP	170 (24.78)	249 (36.3)	JnP	62 (9.04)	35 (5.1)
90	YSRCP	364 (45.33)	TDP	318 (39.6)	46 (5.73)	JnP	59 (7.35)	62 (7.72)
91	YSRCP	394 (48.76)	TDP	344 (42.57)	50 (6.19)	JnP	18 (2.23)	52 (6.44)
92	YSRCP	264 (47.74)	TDP	243 (43.94)	21 (3.8)	JnP	14 (2.53)	32 (5.79)
93	YSRCP	238 (47.32)	TDP	234 (46.52)	4 (0.8)	JnP	19 (3.78)	12 (2.39)
94	TDP	525 (52.4)	YSRCP	406 (40.52)	119 (11.88)	JnP	22 (2.2)	49 (4.89)
95	YSRCP	440 (53.27)	TDP	331 (40.07)	109 (13.2)	BJP	21 (2.54)	34 (4.12)
96	TDP	438 (50.93)	YSRCP	388 (45.12)	50 (5.81)	JnP	12 (1.4)	22 (2.56)
97	TDP	363 (60.6)	YSRCP	217 (36.23)	146 (24.37)	JnP	8 (1.34)	11 (1.84)
98	TDP	418 (51.04)	YSRCP	329 (40.17)	89 (10.87)	BJP	31 (3.79)	41 (5.01)
99	TDP	351 (57.54)	YSRCP	229 (37.54)	122 (20)	JnP	9 (1.48)	21 (3.44)
100	TDP	433 (68.4)	YSRCP	180 (28.44)	253 (39.96)	BJP	5 (0.79)	15 (2.37)
101	TDP	375 (50.74)	YSRCP	283 (38.29)	92 (12.45)	JnP	43 (5.82)	38 (5.14)
102	YSRCP	423 (49.07)	TDP	340 (39.44)	83 (9.63)	JnP	50 (5.8)	49 (5.68)
103	NV	NV (NV)	NV	NV (NV)	NV (NV)	NV	NV (NV)	NV (NV)
104	YSRCP	328 (54.21)	TDP	216 (35.7)	112 (18.51)	JnP	22 (3.64)	39 (6.45)
105	TDP	176 (72.13)	YSRCP	54 (22.13)	122 (50)	BJP	9 (3.69)	5 (2.05)
106	YSRCP	486 (65.85)	TDP	200 (27.1)	286 (38.75)	BJP	18 (2.44)	34 (4.61)
107	YSRCP	508 (55.4)	TDP	319 (34.79)	189 (20.61)	BJP	28 (3.05)	62 (6.76)
108	NV	NV (NV)	NV	NV (NV)	NV (NV)	NV	NV (NV)	NV (NV)
109	YSRCP	453 (56.77)	TDP	270 (33.83)	183 (22.94)	JnP	21 (2.63)	54 (6.77)
110	YSRCP	236 (60.98)	TDP	93 (24.03)	143 (36.95)	JnP	30 (7.75)	28 (7.24)
111	YSRCP	167 (47.18)	TDP	151 (42.66)	16 (4.52)	BJP	15 (4.24)	21 (5.93)

Contd....

Socio-Economic Amenities - Rural

Access to Education Facilities

Particulars	Number of Villages (% of Population)				
	Available	Not Available	If Not Available (Distance of Nearest Facility)		
			A	B	C
Govt. Primary School	141 (100)	2 (0)	1 (0)	0 (0)	0 (0)
Private Primary School	9 (18)	134 (82)	0 (0)	0 (0)	0 (0)
Govt. Middle School	61 (70)	82 (30)	50 (19)	28 (10)	4 (1)
Private Middle School	7 (17)	136 (83)	0 (0)	0 (0)	0 (0)
Govt. Secondary School	34 (50)	109 (50)	62 (30)	40 (18)	6 (2)
Private Secondary School	4 (9)	139 (91)	0 (0)	1 (0)	0 (0)
Govt. Senior Secondary School	2 (4)	141 (96)	15 (10)	37 (27)	17 (7)
Private Senior Secondary School	3 (9)	140 (91)	14 (11)	29 (20)	27 (13)
Govt. Arts and Science Degree College	0 (0)	143 (100)	0 (0)	0 (0)	31 (22)
Private Arts and Science Degree College	2 (5)	141 (95)	12 (8)	55 (38)	43 (27)
Govt. Engineering College	0 (0)	143 (100)	0 (0)	0 (0)	0 (0)
Private Engineering College	2 (4)	141 (96)	9 (4)	10 (12)	122 (80)
Govt. Medicine College	0 (0)	143 (100)	0 (0)	0 (0)	0 (0)
Private Medicine College	0 (0)	143 (100)	0 (0)	0 (0)	143 (100)
Govt. Management Institute	0 (0)	143 (100)	0 (0)	0 (0)	15 (11)
Private Management Institute	2 (4)	141 (96)	12 (7)	21 (15)	93 (62)
Govt. Polytechnic	0 (0)	143 (100)	0 (0)	0 (0)	0 (0)
Private Polytechnic	1 (2)	142 (98)	5 (2)	7 (8)	130 (88)
Govt. Vocational Training School/ITI	0 (0)	143 (100)	5 (4)	24 (20)	113 (74)
Private Vocational Training School/ITI	0 (0)	143 (100)	0 (0)	0 (0)	1 (1)
Govt. Non Formal Training Centre	3 (9)	140 (91)	23 (15)	67 (49)	50 (27)
Private Non Formal Training Centre	0 (0)	143 (100)	0 (0)	0 (0)	0 (0)
Govt. School For Disabled	0 (0)	143 (100)	0 (0)	0 (0)	143 (100)
Private School For Disabled	0 (0)	143 (100)	0 (0)	0 (0)	0 (0)
Government Others	0 (0)	143 (100)	0 (0)	0 (0)	0 (0)
Private Others	0 (0)	143 (100)	0 (0)	0 (0)	0 (0)

Note : Distance A : Less than 5 km; B : Between 5-10 km; C : 10+ km.; Source : Data Analysis is based on 2011 Census.

DISCLAIMER

The Terms of Use and Disclaimer of Datanet India Private Limited (hereinafter referred to as "Datanet") for use of this analysis report of **Bobbili Assembly Constituency (Bobbili Vidhan Sabha) :-**

1. **Assembly Factbook™** is a Registered Trade Mark owned by Datanet.
2. All the maps are sketched and graphical representation only and have not been drawn to the scale and also not to represent the actual geographical area or boundary of the unit.
3. The data for the aforesaid analysis is based on authentic sources and has been culled from the various publications of Census, CSO and NSSO for district and block level data, various central and state government departments, Central & State Elections Commissions and the concerned Returning Officers' releases, Electoral Rolls, Election results and allied publications, internal assessment, surveys, estimates and analysis. Therefore, certain adjustment of data at micro level may have been done to arrive closer to the macro data.
4. Data have been provided on an "As Is" and "As AVAILABLE" basis
5. The colours shown in the maps or diagram and charts of a particular party, alliance or AC are indicative and do not represent them.
6. This publication which includes maps, sheets, graphs and data would be the property under copyright of Datanet only. The user may use these for its internal study, analysis and research purposes. It's public display, re-selling or any commercial uses by the user are not allowed.
7. Datanet has taken due care and caution in compilation and processing of data and allied information, but does not guarantee the accuracy, adequacy or completeness of any information/analysis and will be not responsible for any errors or omissions or for the results obtained from the use of such information/analysis.
8. All the contents for the publication have been culled from various authentic sources and Datanet reasonably believes such sources to be reliable, but does not make any representations, express or implied as to the accuracy or fitness of use of such information. The information or contents of the information/analysis do not constitute advice and should not be relied upon in making (or refraining from making) any decision. Any reliance placed upon the information provided by Datanet is the sole responsibility and strictly at the user's risk.
9. In no event will Datanet be liable for any damages (including, without limitation, damages for loss of business projects, or loss of profits) arising in contract, tort or otherwise from the use of or inability to use any of its contents, or from any action taken (or refrained from being taken) as a result of using the analysis or any of its contents. Datanet its directors, owners, editors, officials, employees, distributor and agents or any associate will not be liable for any errors in the information contained or any consequences arising from the use of the contents of the provided information/analysis.
10. If any provision of these terms and conditions is held invalid or illegal or unenforceable for any reason by any court of competent jurisdiction, such provision shall be severed and the remainder of provisions of the terms and conditions shall continue in full force and effect as if the Term of Use had been executed with the invalid, illegal or unenforceable provision eliminated.
11. If there are any discrepancies in the information provided, please bring it to attention of Datanet for suitable rectification measures.

Buy Online This Complete Book At
Datanet India eBooks Store

www.indiastatpublications.com

or go directly at

[http://www.indiastatpublications.com/
Assembly_factbook/Andhra_Pradesh/Vizianagaram/ Bobbili](http://www.indiastatpublications.com/Assembly_factbook/Andhra_Pradesh/Vizianagaram/Bobbili)

 **india**stat**elections**

ISBN . 978-93-87415-15-7

