



Andhra Pradesh

Assembly Factbook™

Cheepurupalle Assembly Constituency



Key Electoral Data of Cheepurupalle
Assembly Constituency (Vidhan Sabha)

Andhra Pradesh

Assembly Factbook™

Cheepurupalle Assembly Constituency



Cheepurupalle Vidhan Sabha

Editor & Director

Dr. R.K. Thukral

Research Editor

Dr. Shafeeq Rahman

Compiled, Researched and Published by Datanet India Pvt. Ltd.

D-100, 1st Floor,

Okhla Industrial Area, Phase-I,
New Delhi- 110020.

Ph.: 91-11- 43580781-84

Email : support@indiastatpublications.com

Website : www.indiastatelections.com

Online Book Store :

www.indiastatpublications.com

Report No. : AFB/AP-015-0123

ISBN : 978-93-87415-17-1

First Edition : January, 2018

Sixth Updated Edition : January, 2023

Price : Rs. 11500/-

US\$ 310

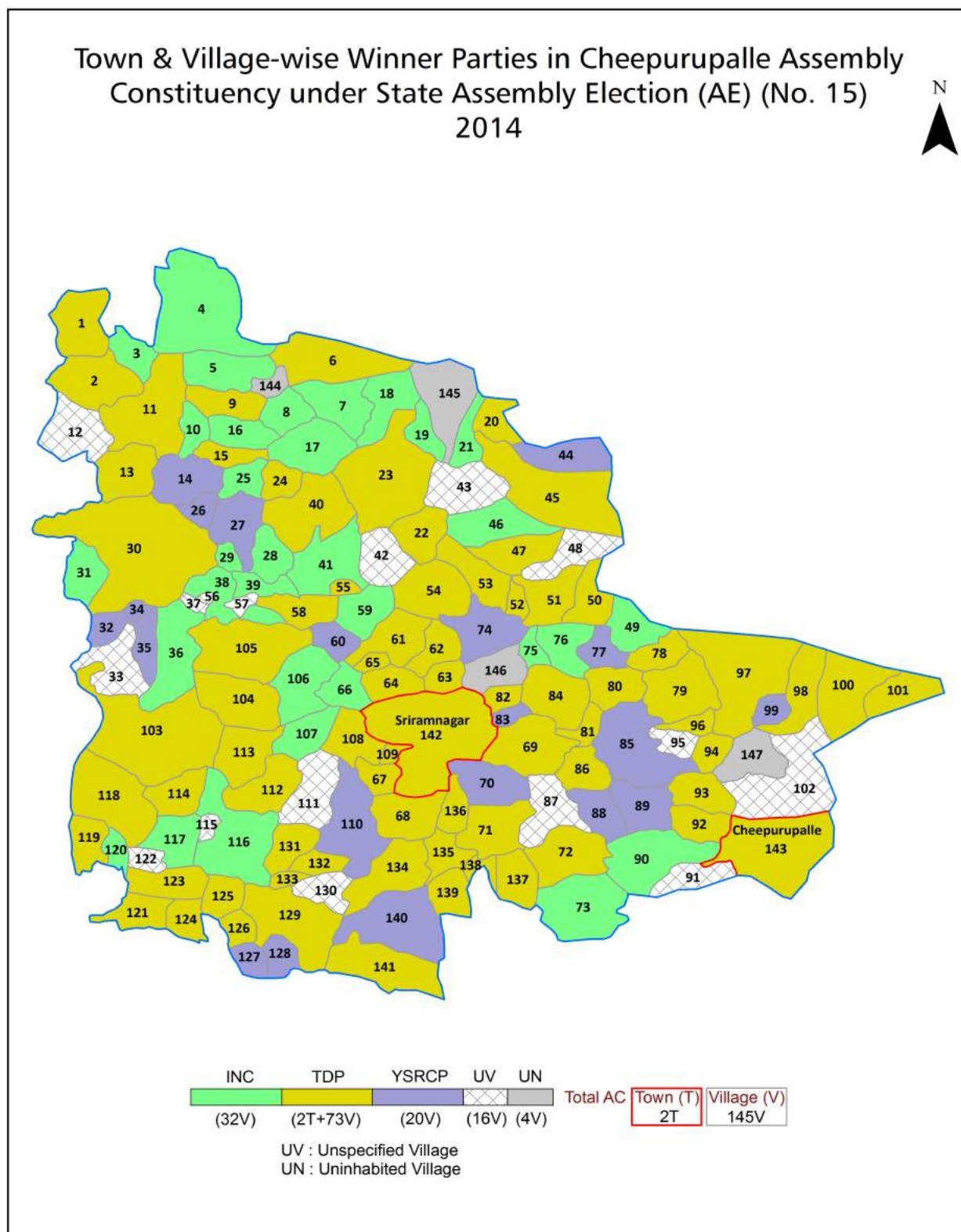
© Datanet India Pvt. Ltd.

All rights reserved. No part of this book may be reproduced, stored in a retrieval system or transmitted in any form or by any means, mechanical photocopying, photographing, scanning, recording or otherwise without the prior written permission of the publisher. Please refer to Disclaimer at page no. 195 for the use of this publication.

Printed in India

No.	Particulars	Page No.
	Introduction	
1	Assembly Constituency - (Vidhan Sabha) at a Glance Features of Assembly as per Delimitation Commission of India (2008)	1-2
	Location and Political Maps	
2	Location Map Boundaries of Assembly Constituency - (Vidhan Sabha) in District Boundaries of Assembly Constituency under Parliamentary Constituency - (Lok Sabha) Town & Village-wise Winner Parties- 2019-PE, 2014-PE, 2014-AE, 2009-PE and 2009-AE	3-11
	Administrative Setup (2011)	
3	District Sub-district Towns Villages Inhabited Villages Uninhabited Villages Village Panchayat Intermediate Panchayat	12-19
	Demographics (2011)	
4	Population Households Rural/Urban Population Towns and Villages by Population Size Sex Ratio (Total & 0-6 Years) Religious Population Social Population Literacy Rate	20-21
	Electoral Features	
5	Important Dates of Last Elections Held Electors by Gender Service Electors Voters Voters Turnout Polling Stations & Average Number of Electors per Polling Station Electors by Age Group Present Elected Representatives	22-27
	Historical Summary Election Results	
6	Vote Share of Major Parties Winning Margin (Number & Percentage) Polarity of Parties Summary Result of Assembly Segment of Parliamentary Elections 2019, 2014, 2009, 2004 and 1999 Summary Result of Assembly Elections 2019, 2014, 2009, 2004, 1999, 1994, 1989, 1985, 1983, 1978, 1972, 1967, 1962 and 1955	28-50
	Polling Station Level Election Results	
7	Name and Number of Polling Station 2019-PE, 2014-PE, 2014-AE, 2009-PE and 2009-AE Polling Station-wise Electoral, Voter & Voter Turnout 2019-PE, 2014-PE, 2014-AE, 2009-PE and 2009-AE Polling Station wise Elections Results 2019-PE, 2014-PE, 2014-AE, 2009-PE and 2009-AE	51-174
	Share of Assembly Constituency	
8	Share of Assembly Constituency - (Vidhan Sabha) in State, District and Parliamentary Constituency - (Lok Sabha)	175
	Socio-Economic Amenities (2011)	
9	Access to Administrative Units Agricultural, Manufacturing and Industrial Commodities Demographic Indicators Education Health & Manpower Drinking Water Supply Sanitation Entertainment and Recreations Infrastructure Power Food Allocation Distribution and Marketing of Agriculture Commodities Infrastructure Transport and Road Infrastructure Communication Banking and Financial Services Land Use Irrigation Source	177-190
10	Abbreviation & Sources	192-193
11	Disclaimer	195

Location & Political Map



Administrative Setup

List of Village Panchayat & Intermediate Panchayat (Block) Name - 2011

Village Name	Village Panchayat Name	Intermediate Panchayat Name
Alajangi	Alajangi	Cheepurupalle
Anandapuram	Anandapuram	Gurla
Anjaneyapuram	Cheepurupalle	Cheepurupalle
Appannavalasa	Maudinivalasa	Garividi
Aridivalasa	Alajangi	Cheepurupalle
Arthamuru	Arthamuru	Garividi
Avagudem	Vedullavalasa	Garividi
Badam	Kondlaveru	Merakamudidam
Baguvalasa	Yenuguvalasa	Garividi
Bhagirathipuram Agraharam	Kondlaveru	Merakamudidam
Bheemavaram	Bheemavaram	Merakamudidam
Bhoolokapathivarakattu	Palavalasa	Cheepurupalle
Bhyripuram	Bhyripuram	Merakamudidam
Billalavalasa	Billalavalasa	Merakamudidam
Bondapalle	Bondapalle	Garividi
Budarayavalasa	Budarayavalasa	Merakamudidam
Burravarigollala Palem	Kondasambham	Garividi
Chandapuram	Regatiagraharam	Garividi
Chellapuram	Chellapuram	Merakamudidam
Chinabantupalle	Chinabantupalle	Merakamudidam
Chinanadipalle	Peddanadi Palle	Cheepurupalle
Chinaravyam	Chellapuram	Merakamudidam
Chinthalapeta	Chinthalapeta	Gurla
Chinthapallipeta	Chinthapallipeta	Gurla
Chodavaram	Chodavaram	Gurla
Chukkavalasa	Chukkavalasa	Garividi
Damarasingi	Damarasingi	Gurla
Devada	Devada	Garividi
Devarapodilam	Devarapodilam	Cheepurupalle

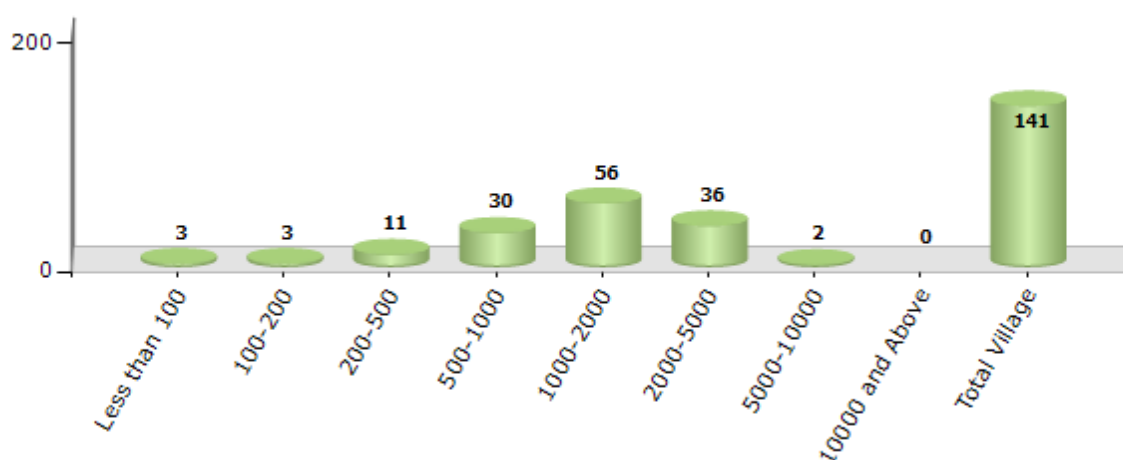
Contd....

Demographics

Number of Villages by Population Size - 2011

10000 and Above	Total Village	Less than 100	100-200	200-500	500-1000	1000-2000	2000-5000	5000-10000
0	141	3	3	11	30	56	36	2

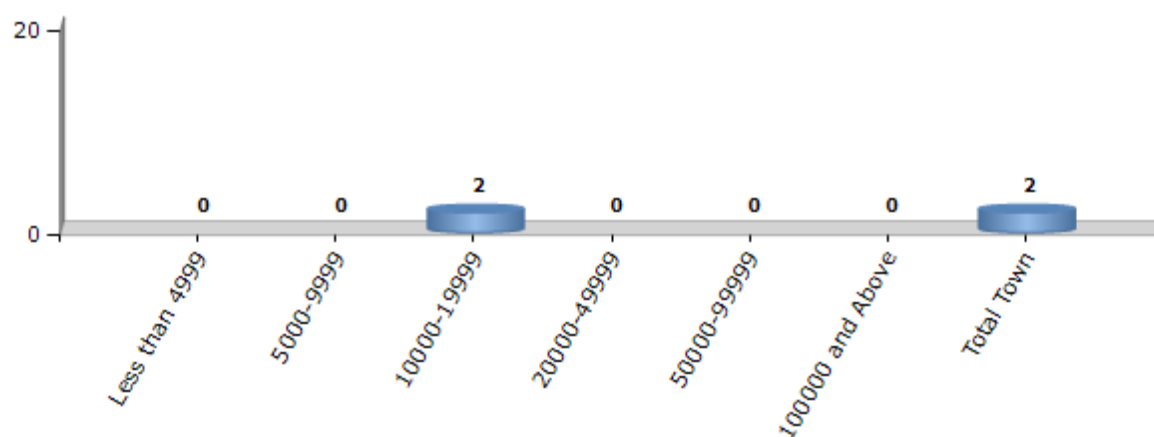
Number of Villages by Population Size - 2011



Number of Towns by Population Size - 2011

Less than 4999	5000-9999	10000-19999	20000-49999	50000-99999	100000 and Above	Total Town
0	0	2	0	0	0	2

Number of Towns by Population Size - 2011

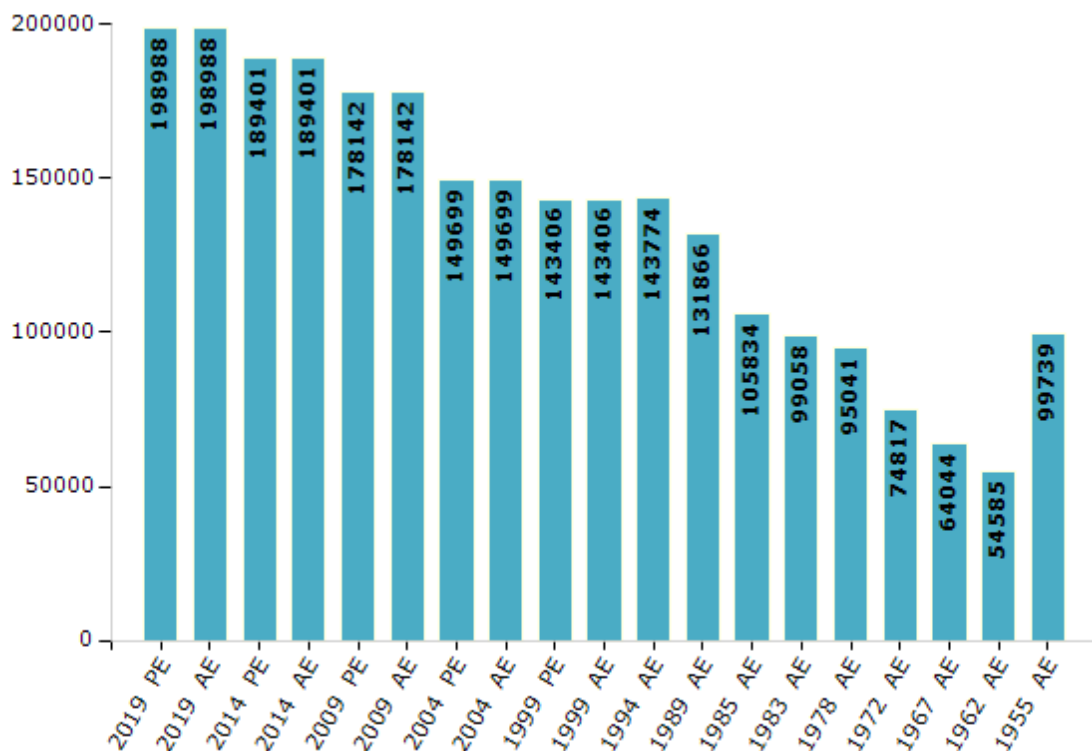


Electoral Features

Electors by Male & Female

Year	Male	Female	Others	Total	Year	Male	Female	Others	Total
2019 PE	100333	98644	11	198988	1994 AE	71159	72615	-	143774
2019 AE	100333	98644	11	198988	1989 AE	64078	67788	-	131866
2014 PE	94836	94551	14	189401	1985 AE	51295	54539	-	105834
2014 AE	94836	94551	14	189401	1983 AE	48595	50463	-	99058
2009 PE	87278	90864	-	178142	1978 AE	46797	48244	-	95041
2009 AE	87278	90864	-	178142	1972 AE	36628	38189	-	74817
2004 PE	73241	76458	-	149699	1967 AE	-	-	-	64044
2004 AE	73241	76458	-	149699	1962 AE	-	-	-	54585
1999 PE	70486	72920	-	143406	1957 AE	-	-	-	-
1999 AE	70486	72920	-	143406	1955 AE	-	-	-	99739

Number of Electors

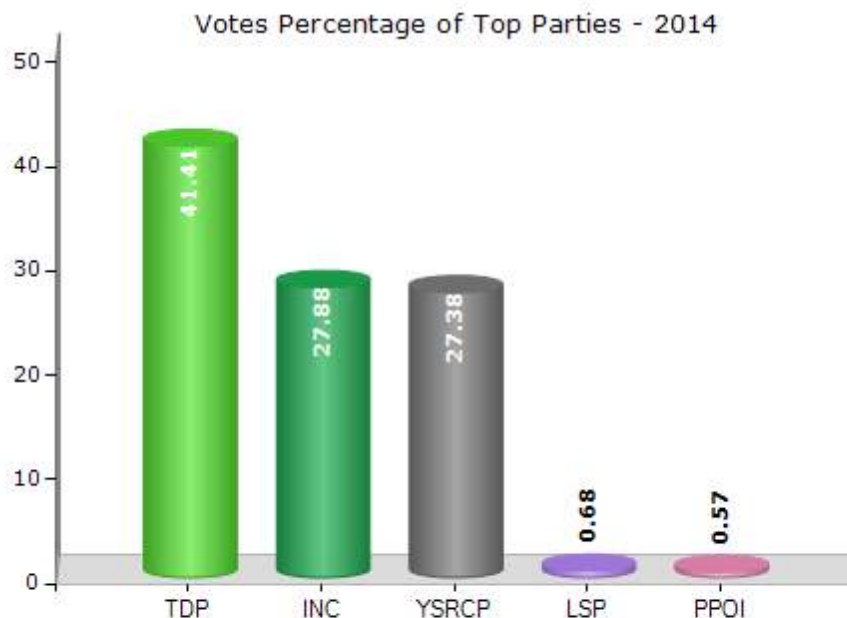


Note : AE : Assembly Election, PE : Assembly Segment of Parliamentary Election

Historical Summary Election Results

Summary Result of Assembly Election - 2014

Candidate Name	Party	Votes	Votes %
Kimidi Mrunalini	TDP	63787	41.41
Botcha Satyanarayana	INC	42945	27.88
Bellana Chandra Sekhar (Pedababu)	YSRCP	42179	27.38
Reddi Lakhmu Naidu	LSP	1048	0.68
Anantha Raju.S	PPOI	884	0.57
Bulusu Naga Srinivas	AAP	695	0.45
Peddi Venkatesh	IND	491	0.32
Taddi Srinivasa Rao	JaSPa	471	0.31
Kemburi Rama Mohan Rao	IND	276	0.18
Apparao Gantana	IND	271	0.18
Peerubandi Prakash Rao	IND	243	0.16
	NOTA	765	0.5



Polling Station Level Election Results

Number and Name of Polling Stations (PS) (2014 AE)

Number of Polling Stations	Name of Polling Stations	Number of Polling Stations	Name of Polling Stations
1	Puligu Ummi	22	Garbham
2	Ootpalli	23	Garbham
3	Ootapalli	24	Garbham
4	Syamayavalasa	25	Garbham
5	Badnayunivalasa	26	Garbham
6	Merakamudidam	27	Garbham
7	Merakamudidam	28	Bhairipuram
8	Merakamudidam	29	Bhairipuram
9	M.Palem	30	Challapuram
10	M Raavivalasa	31	Viswanadhapuram
11	M.Ravivalasa	32	Chinaravyam
12	Uttaraavalli	33	Chinabantupalli
13	Uttaraavalli	34	Singavaram
14	Uttaraavalli	35	Ippalavalasa
15	M.Gadabavalasa	36	Billalavalasa
16	Uttaraavalli	37	Korlam
17	Budarayavalasa	38	Kunchigumadam
18	Budarayavalasa	39	Kothakarra
19	Budarayavalasa	40	Bhagiradhipuram
20	Gottipalli	41	Badam
21	Garbham	42	Konda Laveru

Contd....

Polling Station Level Election Results

Polling Station-wise Votes Secured by Overall Top Five Parties in Cheepurupalle Assembly in Assembly Election (AE) under Vizianagaram Parliamentary Constituency in Andhra Pradesh (2014)

Number of Polling Station	Winner - Kimidi Mrunalini (TDP)	Runner-up - Botcha Satyanarayana (INC)	3rd - Bellana Chandra Sekhar (Pedababu) (YSRCP)	4th - Reddi Lakhmu Naidu (LSP)	5th - Anantha Raju.S (PPOI)	NOTA	Other	Total Votes Secured
36	142	334	136	4	5	2	6	629
37	166	191	326	4	2	4	14	707
38	23	186	128	3	4	3	8	355
39	110	18	138	5	3	0	11	285
40	172	138	56	0	5	3	5	379
41	134	217	85	2	6	5	12	461
42	47	139	114	1	1	0	5	307
43	135	373	68	2	3	2	4	587
44	353	222	16	3	2	4	10	610
45	163	259	28	3	3	1	4	461
46	89	285	189	2	8	2	10	585
47	299	139	85	2	3	4	11	543
48	247	417	269	2	7	7	20	969
49	248	217	156	6	5	2	18	652
50	124	293	94	2	4	3	11	531
51	79	242	201	3	3	2	2	532
52	191	168	199	2	3	5	19	587
53	418	101	177	0	3	8	27	734
54	131	208	115	6	7	1	6	474
55	490	257	118	1	7	5	5	883
56	84	118	80	2	2	1	7	294
57	243	176	52	1	2	1	3	478
58	104	201	117	4	3	8	23	460
59	223	148	283	6	4	6	10	680
60	395	257	88	2	4	4	7	757
61	284	240	181	5	2	1	8	721
62	116	169	125	1	8	0	10	429
63	358	305	149	2	3	5	10	832
64	335	173	89	1	2	3	6	609
65	440	314	299	12	6	5	21	1097
66	384	157	94	4	5	1	9	654
67	202	221	65	9	4	3	3	507
68	212	234	64	9	3	0	8	530
69	323	68	230	6	0	3	5	635
70	343	66	192	1	1	0	13	616

Contd....

Polling Station Level Election Results

Winner, Runner-up and 3rd Party Position & Winning Margin According to Polling Stations in Cheepurupalle Assembly in Assembly Election (AE) under Vizianagaram Parliamentary Constituency in Andhra Pradesh (2014)

Polling Station Number	Winner Party	Winner Votes (%)	Runner-up Party	Runner-up Votes (%)	Winning Margin Votes (%)	Third Party	Third Party Votes (%)	Other Votes (%)
75	TDP	337 (35.25)	INC	303 (31.69)	34 (3.56)	YSRCP	246 (25.73)	70 (7.32)
76	INC	468 (47.51)	TDP	318 (32.28)	150 (15.23)	YSRCP	147 (14.92)	52 (5.28)
77	INC	321 (54.04)	TDP	160 (26.94)	161 (27.1)	YSRCP	83 (13.97)	30 (5.05)
78	TDP	364 (42.08)	YSRCP	217 (25.09)	147 (16.99)	INC	205 (23.7)	79 (9.13)
79	TDP	277 (43.49)	YSRCP	212 (33.28)	65 (10.21)	INC	118 (18.52)	30 (4.71)
80	TDP	310 (54.39)	YSRCP	124 (21.75)	186 (32.64)	INC	120 (21.05)	16 (2.81)
81	INC	398 (43.78)	TDP	387 (42.57)	11 (1.21)	YSRCP	103 (11.33)	21 (2.31)
82	TDP	165 (50.61)	INC	138 (42.33)	27 (8.28)	YSRCP	18 (5.52)	5 (1.53)
83	TDP	497 (50.97)	INC	367 (37.64)	130 (13.33)	YSRCP	74 (7.59)	37 (3.79)
84	YSRCP	148 (34.34)	INC	143 (33.18)	5 (1.16)	TDP	136 (31.55)	4 (0.93)
85	TDP	166 (53.04)	INC	130 (41.53)	36 (11.51)	YSRCP	13 (4.15)	4 (1.28)
86	TDP	487 (46.38)	INC	293 (27.9)	194 (18.48)	YSRCP	239 (22.76)	31 (2.95)
87	INC	333 (52.77)	YSRCP	154 (24.41)	179 (28.36)	TDP	131 (20.76)	13 (2.06)
88	TDP	301 (52.17)	INC	169 (29.29)	132 (22.88)	YSRCP	94 (16.29)	13 (2.25)
89	TDP	287 (45.63)	YSRCP	211 (33.55)	76 (12.08)	INC	122 (19.4)	9 (1.43)
90	TDP	417 (68.7)	YSRCP	111 (18.29)	306 (50.41)	INC	67 (11.04)	12 (1.98)
91	TDP	234 (38.24)	INC	209 (34.15)	25 (4.09)	YSRCP	140 (22.88)	29 (4.74)
92	YSRCP	223 (40.33)	TDP	178 (32.19)	45 (8.14)	INC	131 (23.69)	21 (3.8)
93	TDP	189 (37.5)	YSRCP	151 (29.96)	38 (7.54)	INC	141 (27.98)	23 (4.56)
94	TDP	203 (38.81)	YSRCP	183 (34.99)	20 (3.82)	INC	101 (19.31)	36 (6.88)
95	TDP	306 (40.21)	YSRCP	275 (36.14)	31 (4.07)	INC	129 (16.95)	51 (6.7)
96	TDP	370 (47.93)	YSRCP	267 (34.59)	103 (13.34)	INC	106 (13.73)	29 (3.76)
97	TDP	343 (42.24)	YSRCP	286 (35.22)	57 (7.02)	INC	147 (18.1)	36 (4.43)
98	YSRCP	356 (47.98)	TDP	253 (34.1)	103 (13.88)	INC	101 (13.61)	32 (4.31)
99	TDP	186 (40.79)	YSRCP	147 (32.24)	39 (8.55)	INC	100 (21.93)	23 (5.04)
100	YSRCP	249 (39.15)	TDP	222 (34.91)	27 (4.24)	INC	136 (21.38)	29 (4.56)
101	YSRCP	453 (53.04)	TDP	238 (27.87)	215 (25.17)	INC	131 (15.34)	32 (3.75)
102	TDP	489 (47.99)	INC	361 (35.43)	128 (12.56)	YSRCP	129 (12.66)	40 (3.93)
103	TDP	504 (49.75)	INC	290 (28.63)	214 (21.12)	YSRCP	185 (18.26)	34 (3.36)
104	TDP	418 (56.79)	YSRCP	196 (26.63)	222 (30.16)	INC	113 (15.35)	9 (1.22)
105	TDP	264 (49.72)	YSRCP	178 (33.52)	86 (16.2)	INC	62 (11.68)	27 (5.08)
106	INC	451 (49.08)	TDP	348 (37.87)	103 (11.21)	YSRCP	97 (10.55)	23 (2.5)
107	TDP	501 (59.29)	INC	290 (34.32)	211 (24.97)	YSRCP	39 (4.62)	15 (1.78)
108	TDP	370 (42.24)	YSRCP	361 (41.21)	9 (1.03)	INC	118 (13.47)	27 (3.08)
109	YSRCP	374 (43.39)	TDP	353 (40.95)	21 (2.44)	INC	121 (14.04)	14 (1.62)
110	TDP	445 (48.16)	YSRCP	311 (33.66)	134 (14.5)	INC	148 (16.02)	20 (2.16)
111	TDP	411 (54.01)	INC	290 (38.11)	121 (15.9)	YSRCP	48 (6.31)	12 (1.58)

Contd....

Socio-Economic Amenities - Rural

Access to Education Facilities

Particulars	Number of Villages (% of Population)				
	Available	Not Available	If Not Available (Distance of Nearest Facility)		
			A	B	C
Govt. Primary School	139 (100)	2 (0)	2 (0)	0 (0)	0 (0)
Private Primary School	1 (2)	140 (98)	0 (0)	0 (0)	0 (0)
Govt. Middle School	67 (68)	74 (32)	52 (24)	16 (6)	6 (2)
Private Middle School	1 (2)	140 (98)	0 (0)	0 (0)	0 (0)
Govt. Secondary School	30 (36)	111 (64)	58 (35)	42 (24)	11 (5)
Private Secondary School	2 (5)	139 (95)	0 (0)	0 (0)	0 (0)
Govt. Senior Secondary School	4 (6)	137 (94)	21 (15)	54 (37)	39 (26)
Private Senior Secondary School	1 (1)	140 (99)	1 (4)	16 (9)	5 (2)
Govt. Arts and Science Degree College	1 (2)	140 (98)	10 (8)	36 (21)	53 (36)
Private Arts and Science Degree College	0 (0)	141 (100)	3 (4)	29 (22)	9 (7)
Govt. Engineering College	0 (0)	141 (100)	0 (0)	0 (0)	3 (3)
Private Engineering College	0 (0)	141 (100)	6 (5)	39 (26)	93 (66)
Govt. Medicine College	0 (0)	141 (100)	0 (0)	0 (0)	0 (0)
Private Medicine College	0 (0)	141 (100)	0 (0)	21 (17)	120 (83)
Govt. Management Institute	0 (0)	141 (100)	0 (0)	0 (0)	109 (79)
Private Management Institute	0 (0)	141 (100)	0 (0)	0 (0)	32 (21)
Govt. Polytechnic	0 (0)	141 (100)	0 (0)	0 (0)	135 (95)
Private Polytechnic	0 (0)	141 (100)	0 (0)	0 (0)	6 (5)
Govt. Vocational Training School/ITI	0 (0)	141 (100)	0 (0)	1 (0)	100 (72)
Private Vocational Training School/ITI	0 (0)	141 (100)	0 (0)	3 (1)	37 (26)
Govt. Non Formal Training Centre	2 (3)	139 (97)	25 (19)	61 (44)	52 (33)
Private Non Formal Training Centre	0 (0)	141 (100)	0 (0)	1 (1)	0 (0)
Govt. School For Disabled	0 (0)	141 (100)	0 (0)	0 (0)	141 (100)
Private School For Disabled	0 (0)	141 (100)	0 (0)	0 (0)	0 (0)
Government Others	0 (0)	141 (100)	0 (0)	0 (0)	0 (0)
Private Others	0 (0)	141 (100)	0 (0)	0 (0)	0 (0)

Note : Distance A : Less than 5 km; B : Between 5-10 km; C : 10+ km.; Source : Data Analysis is based on 2011 Census.

DISCLAIMER

The Terms of Use and Disclaimer of Datanet India Private Limited (hereinafter referred to as "Datanet") for use of this analysis report of **Cheepurupalle Assembly Constituency (Cheepurupalle Vidhan Sabha)** :-

1. **Assembly Factbook™** is a Registered Trade Mark owned by Datanet.
2. All the maps are sketched and graphical representation only and have not been drawn to the scale and also not to represent the actual geographical area or boundary of the unit.
3. The data for the aforesaid analysis is based on authentic sources and has been culled from the various publications of Census, CSO and NSSO for district and block level data, various central and state government departments, Central & State Elections Commissions and the concerned Returning Officers' releases, Electoral Rolls, Election results and allied publications, internal assessment, surveys, estimates and analysis. Therefore, certain adjustment of data at micro level may have been done to arrive closer to the macro data.
4. Data have been provided on an "As Is" and "As AVAILABLE" basis
5. The colours shown in the maps or diagram and charts of a particular party, alliance or AC are indicative and do not represent them.
6. This publication which includes maps, sheets, graphs and data would be the property under copyright of Datanet only. The user may use these for its internal study, analysis and research purposes. It's public display, re-selling or any commercial uses by the user are not allowed.
7. Datanet has taken due care and caution in compilation and processing of data and allied information, but does not guarantee the accuracy, adequacy or completeness of any information/analysis and will be not responsible for any errors or omissions or for the results obtained from the use of such information/analysis.
8. All the contents for the publication have been culled from various authentic sources and Datanet reasonably believes such sources to be reliable, but does not make any representations, express or implied as to the accuracy or fitness of use of such information. The information or contents of the information/analysis do not constitute advice and should not be relied upon in making (or refraining from making) any decision. Any reliance placed upon the information provided by Datanet is the sole responsibility and strictly at the user's risk.
9. In no event will Datanet be liable for any damages (including, without limitation, damages for loss of business projects, or loss of profits) arising in contract, tort or otherwise from the use of or inability to use any of its contents, or from any action taken (or refrained from being taken) as a result of using the analysis or any of its contents. Datanet its directors, owners, editors, officials, employees, distributor and agents or any associate will not be liable for any errors in the information contained or any consequences arising from the use of the contents of the provided information/analysis.
10. If any provision of these terms and conditions is held invalid or illegal or unenforceable for any reason by any court of competent jurisdiction, such provision shall be severed and the remainder of provisions of the terms and conditions shall continue in full force and effect as if the Term of Use had been executed with the invalid, illegal or unenforceable provision eliminated.
11. If there are any discrepancies in the information provided, please bring it to attention of Datanet for suitable rectification measures.

**Buy Online This Complete Book At
Datanet India eBooks Store**

www.indiastatpublications.com

or go directly at

**[http://www.indiastatpublications.com/
Assembly_factbook/Andhra_Pradesh/Vizianagaram/
Cheepurupalle](http://www.indiastatpublications.com/Assembly_factbook/Andhra_Pradesh/Vizianagaram/Cheepurupalle)**

 **india**stat**elections**

ISBN : 978-93-87415-17-1

