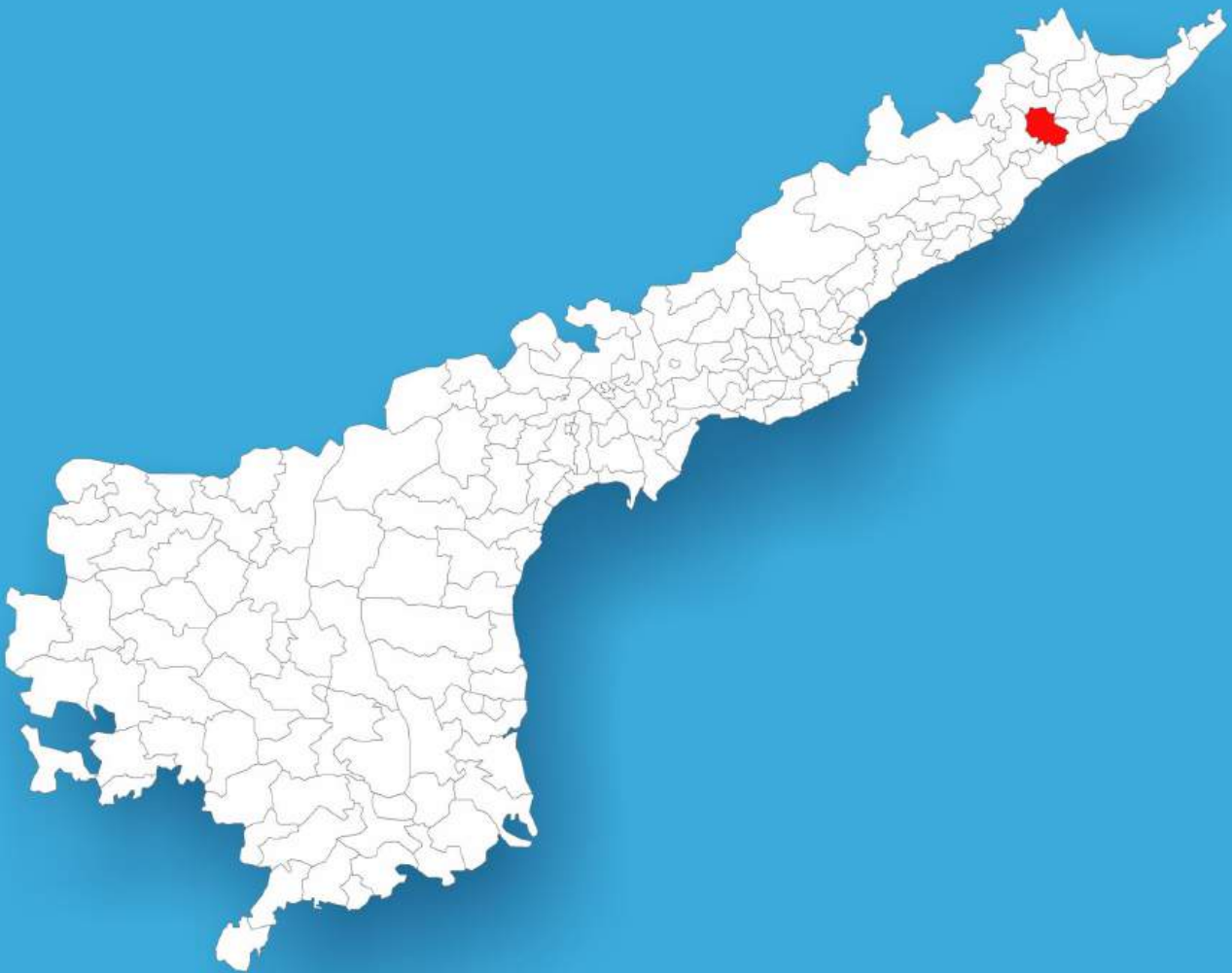




Andhra Pradesh

Assembly Factbook™

Cheepurupalli Assembly Constituency



Key Electoral Data of Cheepurupalli
Assembly Constituency (Vidhan Sabha)

Andhra Pradesh

Assembly Factbook™

Cheepurupalli Assembly Constituency



Cheepurupalli Vidhan Sabha

Editor & Director

Dr. R.K. Thukral

Research Editor

Dr. Shafeeq Rahman

**Compiled, Researched and Published by
Datanet India Pvt. Ltd.**

D-100, 1st Floor,

Okhla Industrial Area, Phase-I,

New Delhi- 110020.

Ph.: 91-11- 43580781-84

Email : support@indiastatpublications.com

Website : www.indiastatelections.com

Online Book Store :

www.indiastatpublications.com

Report No. : AFB/AP-015-0125

ISBN : 978-93-6174-594-2

First Edition : January, 2018

Eighth Updated Edition : January, 2025

Price : Rs.11500/-

US\$ 310

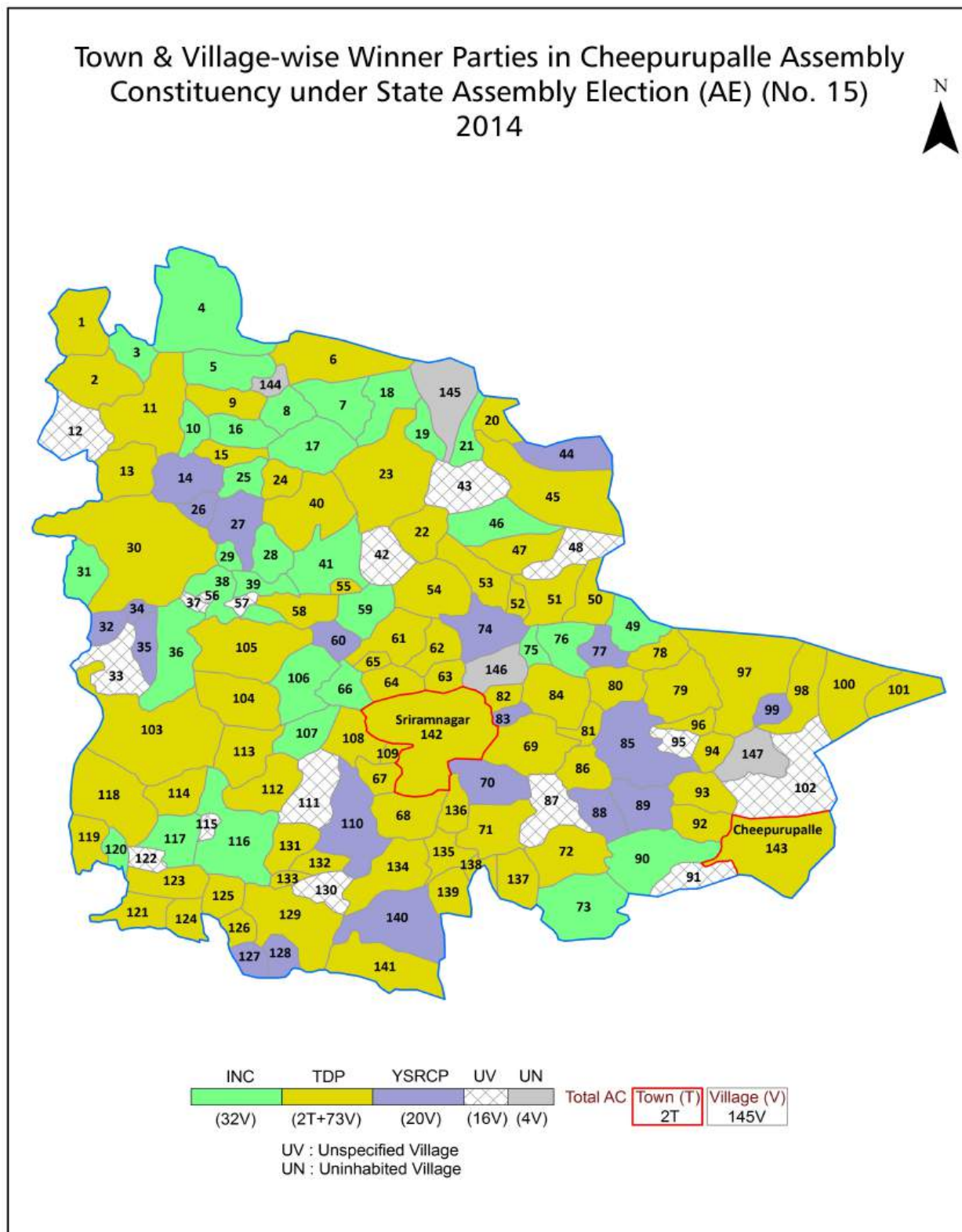
© Datanet India Pvt. Ltd.

All rights reserved. No part of this book may be reproduced, stored in a retrieval system or transmitted in any form or by any means, mechanical photocopying, photographing, scanning, recording or otherwise without the prior written permission of the publisher. Please refer to Disclaimer at page no. 222 for the use of this publication.

Printed in India

No.	Particulars	Page No.
	Introduction	
1	Assembly Constituency - (Vidhan Sabha) at a Glance Features of Assembly as per Delimitation Commission of India (2008)	1-2
	Location and Political Maps	
2	Location Map Boundaries of Assembly Constituency - (Vidhan Sabha) in District Boundaries of Assembly Constituency under Parliamentary Constituency - (Lok Sabha) Town & Village-wise Winner Parties- 2024-PE, 2024-AE, 2019-PE, 2014-PE, 2014-AE, 2009-PE and 2009-AE	3-11
	Administrative Setup (2011)	
3	District Sub-district Towns Villages Inhabited Villages Uninhabited Villages Village Panchayat Intermediate Panchayat	12-19
	Demographics (2011)	
4	Population Households Rural/Urban Population Towns and Villages by Population Size Sex Ratio (Total & 0-6 Years) Religious Population Social Population Literacy Rate	20-21
	Electoral Features	
5	Important Dates of Last Elections Held Electors by Gender Service Electors Voters Voters Turnout Polling Stations & Average Number of Electors per Polling Station Electors by Age Group Present Elected Representatives	22-27
	Historical Summary Election Results	
6	Vote Share of Major Parties Winning Margin (Number & Percentage) Polarity of Parties Summary Result of Assembly Segment of Parliamentary Elections 2024, 2019, 2014, 2009, 2004 and 1999 Summary Result of Assembly Elections 2024, 2019, 2014, 2009, 2004, 1999, 1994, 1989, 1985, 1983, 1978, 1972, 1967, 1962 and 1955	28-50
	Polling Station Level Election Results	
7	Name and Number of Polling Station 2024-PE, 2024-AE, 2019-PE, 2014-PE, 2014-AE, 2009-PE and 2009-AE Polling Station-wise Electoral, Voter & Voter Turnout 2024-PE, 2024-AE, 2019-PE, 2014-PE, 2014-AE, 2009-PE and 2009-AE Polling Station wise Elections Results 2024-PE, 2024-AE, 2019-PE, 2014-PE, 2014-AE, 2009-PE and 2009-AE	51-201
	Share of Assembly Constituency	
8	Share of Assembly Constituency - (Vidhan Sabha) in State, District and Parliamentary Constituency - (Lok Sabha)	202
	Socio-Economic Amenities (2011)	
9	Access to Administrative Units Agricultural, Manufacturing and Industrial Commodities Demographic Indicators Education Health & Manpower Drinking Water Supply Sanitation Entertainment and Recreations Infrastructure Power Food Allocation Distribution and Marketing of Agriculture Commodities Infrastructure Transport and Road Infrastructure Communication Banking and Financial Services Land Use Irrigation Source	204-217
10	Abbreviation & Sources	219-220
11	Disclaimer	222

Location & Political Map



Administrative Setup

List of Village Panchayat & Intermediate Panchayat (Block) Name - 2011

Village Name	Village Panchayat Name	Intermediate Panchayat Name
Alajangi	Alajangi	Cheepurupalle
Anandapuram	Anandapuram	Gurla
Anjaneyapuram	Cheepurupalli	Cheepurupalle
Appannavalasa	B.G.Palem	Garividi
Aridivalasa	Alajangi	Cheepurupalle
Arthamuru	Arthamuru	Garividi
Avagudem	Vedullavalasa	Garividi
Badam	Kondalaveru	Merakamudidam
Baguvalasa	Baguvalasa	Garividi
Bhagirathipuram Agraharam	Kondalaveru	Merakamudidam
Bheemavaram	Bheemavaram	Merakamudidam
Bhoolokapathivarakattu	P.K Palavalasa	Cheepurupalle
Bhyripuram	Bhyripuram	Merakamudidam
Billalavalasa	Billalavalasa	Merakamudidam
Bondapalle	Bondapalli	Garividi
Budarayavalasa	Budarayavalasa	Merakamudidam
Burravarigollala Palem	B.G.Palem	Garividi
Chandapuram	Neeladripuram	Garividi
Chellapuram	Chellapuram	Merakamudidam
Chinabantupalle	China Bantupalli	Merakamudidam
Chinanadipalle	Chinanandipalli	Cheepurupalle
Chinaravyam	Chellapuram	Merakamudidam
Chinthalapeta	Chinthalapeta	Gurla
Chinthapallipeta	Chinthapallipeta	Gurla
Chodavaram	Atchutapuram	Gurla
Chukkavalasa	Chukkavalasa	Garividi
Damarasingi	Damarasingi	Gurla
Devada	Devada	Garividi
Devarapodilam	Devarapodilam	Cheepurupalle

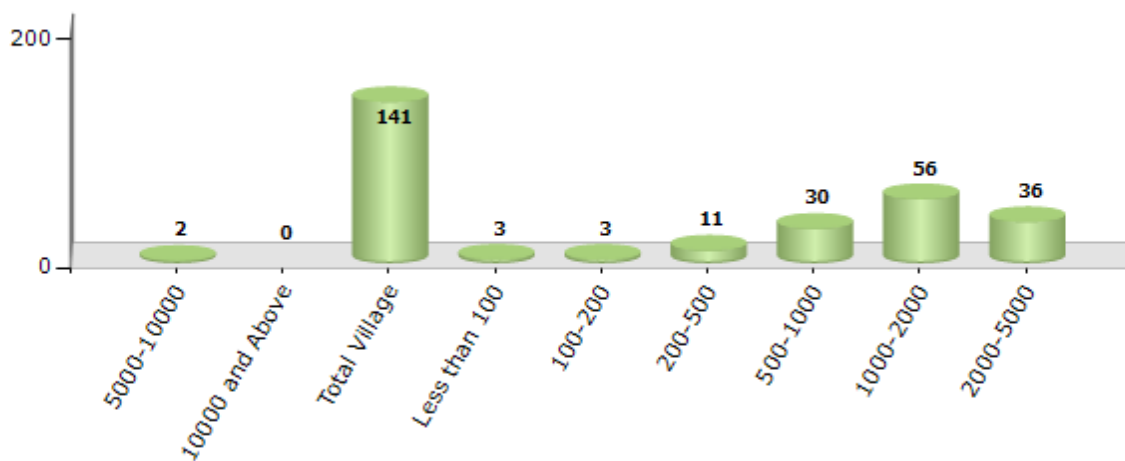
Contd....

Demographics

Number of Villages by Population Size - 2011

5000-10000	10000 and Above	Less than 100	100-200	200-500	500-1000	1000-2000	2000-5000	Total Village
2	0	3	3	11	30	56	36	141

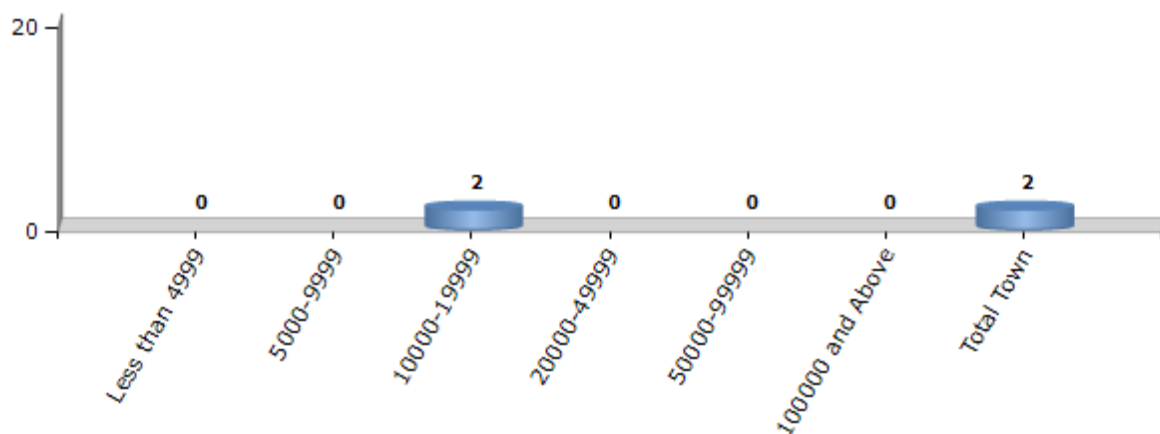
Number of Villages by Population Size - 2011



Number of Towns by Population Size - 2011

Less than 4999	5000-9999	10000-19999	20000-49999	50000-99999	100000 and Above	Total Town
0	0	2	0	0	0	2

Number of Towns by Population Size - 2011

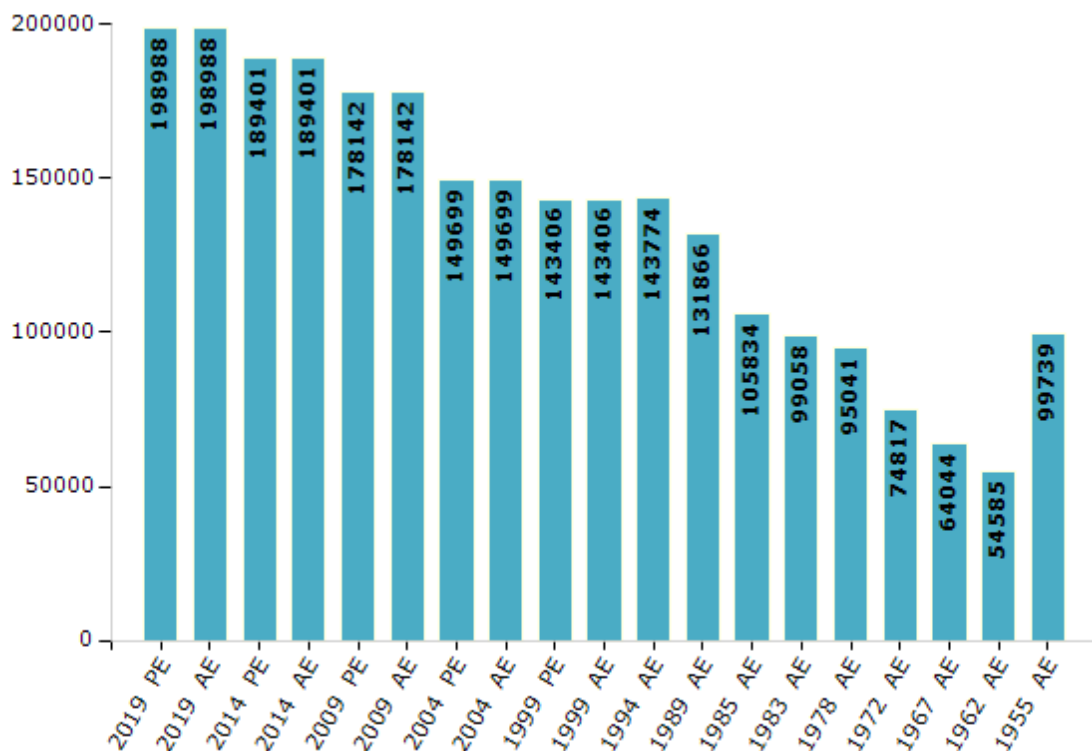


Electoral Features

Electors by Male & Female

Year	Male	Female	Others	Total	Year	Male	Female	Others	Total
2019 PE	100333	98644	11	198988	1994 AE	71159	72615	-	143774
2019 AE	100333	98644	11	198988	1989 AE	64078	67788	-	131866
2014 PE	94836	94551	14	189401	1985 AE	51295	54539	-	105834
2014 AE	94836	94551	14	189401	1983 AE	48595	50463	-	99058
2009 PE	87278	90864	-	178142	1978 AE	46797	48244	-	95041
2009 AE	87278	90864	-	178142	1972 AE	36628	38189	-	74817
2004 PE	73241	76458	-	149699	1967 AE	-	-	-	64044
2004 AE	73241	76458	-	149699	1962 AE	-	-	-	54585
1999 PE	70486	72920	-	143406	1957 AE	-	-	-	-
1999 AE	70486	72920	-	143406	1955 AE	-	-	-	99739

Number of Electors

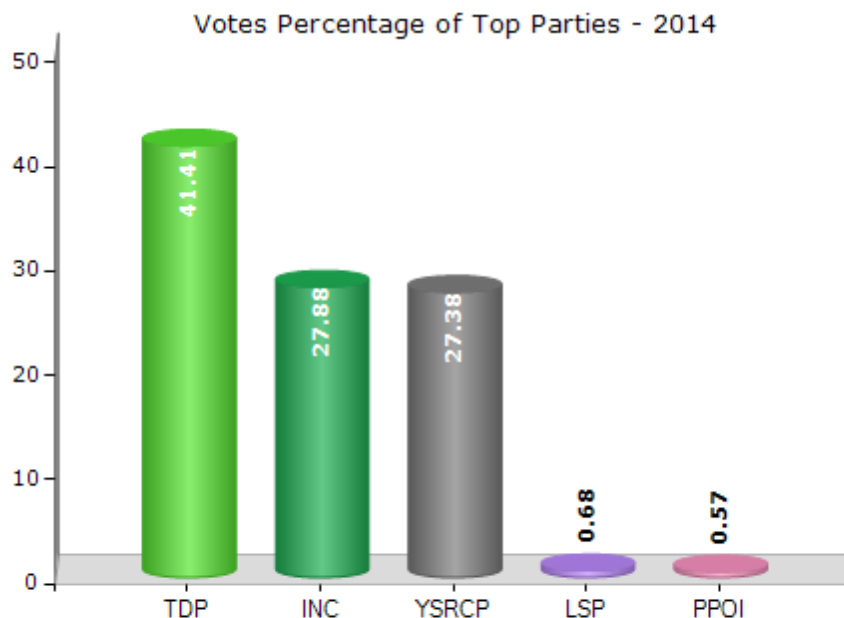


Note : AE : Assembly Election, PE : Assembly Segment of Parliamentary Election

Historical Summary Election Results

Summary Result of Assembly Election - 2014

Candidate Name	Party	Votes	Votes %
Kimidi Mrunalini	TDP	63787	41.41
Botcha Satyanarayana	INC	42945	27.88
Bellana Chandra Sekhar (Pedababu)	YSRCP	42179	27.38
Reddi Lakhmu Naidu	LSP	1048	0.68
Anantha Raju.S	PPOI	884	0.57
Bulusu Naga Srinivas	AAP	695	0.45
Peddi Venkatesh	IND	491	0.32
Taddi Srinivasa Rao	JaSPa	471	0.31
Kemburi Rama Mohan Rao	IND	276	0.18
Apparao Gantana	IND	271	0.18
Peerubandi Prakash Rao	IND	243	0.16
	NOTA	765	0.5



Polling Station Level Election Results

Number and Name of Polling Stations (PS) (2019 AE)

Number of Polling Stations	Name of Polling Stations	Number of Polling Stations	Name of Polling Stations
1	M.P.P. School, New Building, Puligummi Puligu Ummi	22	M.P.P. School, Southern Wing, 1st Class Room, Garbham.
2	M.P.U.P. School, New Building, 5th Class Room, Vootapalli Ootapalli	23	M.P.P. School, Northern Side, New Building 4th Class Room, Garbham
3	M.P.U.P. School, New Building, 1st Calss Room, Vootapalli Ootapalli	24	Z.P.H. School, Northern Side, Eastern Wing, Lab Room, Garbham
4	M.P.P. School, Syamayavalasa	25	Z.P.H. School, New Building, Southern Side, Western Wing, 6th Calss Tm, Garbham
5	M.P.P. School, New Building Badnayunivalasa	26	Z.P.H. School Old Building, South Side Eastren Wing, 8th Class (Em) Room Garbham
6	Z.P.H. School, Eastern Room, 10th Class A (Tm), Merakamudidam	27	Z.P.H. School (Old Building), Southern Side, Eastren Wing, 9th Class A (Tm) Room Garbham
7	Z.P.H.S. School Wastern Wing 8th Class Room Merakamudidam	28	Z.P.H. School, New Building, Southern Side, Western Wing, 7th Class (Em) Room, Garbham
8	Z.P.H. School, Eastern Room, 10th Class B (Tm), Merakamudidam	29	Badam Pentaiah Z.P.H. School (Rmsa) New Building, Northern Side, 8th Class (Tm) Room, Bhyripuram Bhairipuram
9	Z.P.H. School, Western Room 9th Class (A), Merakamudidam	30	Badam Pentayya Z.P. High School Old Building Northern Side Western Wing (10th Class T/M Room) Bhyripuram
10	M.P.P. School, Old Building, M. Palem	31	Badam Pentaiah Z.P.H. School (Rmsa) New Building, Southern Side, 6th Class (Em) Room, Bhyripuram Bhairipuram
11	M.P.U.P. School, Old Building, Southern Side, 6th Class Room, M. Ravivalasa M. Raavivalasa	32	Badam Pentayya Z.P. High School Old Building Northern Side Western Wing (10th Class E/M Room) Bhyripuram
12	M.P.U.P. School, New Building, Northern Side, 8th Class Room, M. Ravivalasa M. Ravivalasa	33	M.P.P. School, New Buliding Chellapuram
13	M.P.P. School (Regular), Eastern Side New Building, Uttaraavalli	34	M.P.P. School, New Buliding Viswanadhapuram
14	M.P.P. School (Regular), Western Side New Building, Uttaraavalli	35	M.P.P. School, New Buliding Chinaravyam Chinaravyam
15	Sri Smt. Ch.P.R.Z.P.H. School, Eastren Side 7th Class (Em) Room, Uttaravalli. Uttaraavalli	36	M.P.U.P. School, Eastern Side 5th Class Room, Chinabantpalli Chinabantupalli
16	M.P.P. School, M. Gadabavalasa	37	M.P.U.P. School Westren Wing 4th Class Room Chinabantpalli
17	Sri Smt.Ch.P.R.Z.P.H. School, Western Side, 10th Class (Em) Room, Uttaravalli. Uttaraavalli	38	Mandal Parishad Primary School Old Building Singavaram
18	M.P.U.P. School, Northern Side, 2nd Class Room, Budarayavalasa	39	M.P.U.P. School, Southern Side 1st Class Room, Ippalavalasa
19	M.P.U.P. School, New Building 8th Class Room, Budarayavalasa	40	M.P.U.P. School Ippalavalasa Northern Side 3rd Class Room Ippalavalasa
20	M.P.U.P. School, Old Building 4th Class Room, Budarayavalasa	41	Z.P.H. School, Northern Side, 10th (A) (Tm) Room, Billalavalasa
21	M.P.U.P. School, Old Building Gottipalli.	42	M.P.P. School, New Buliding, Northern Side, Eastern Wing, 3rd Class Room, Korlam

Contd....

Polling Station Level Election Results

Polling Station-wise Votes Secured by Overall Top Five Parties in Cheepurupalli Assembly in Assembly Election (AE) under Vizianagaram Parliamentary Constituency in Andhra Pradesh (2019)

Number of Polling Station	Winner - Botcha Satyanarayana (YSRCP)	Runner-up - Nagarjuna Kimidi (TDP)	3rd - Adinarayana Jammu (INC)	4th - Mylipilli Srinivasa Rao (JnP)	5th - Shankar Lal Sharma Dhandu (BJP)	NOTA	Other	Total Votes Secured
36	461	76	6	5	7	6	3	564
37	335	135	15	2	2	5	1	495
38	447	118	14	7	1	20	6	613
39	343	142	25	32	2	6	10	560
40	271	163	16	22	8	20	3	503
41	317	274	16	20	5	15	6	653
42	367	310	14	18	4	24	9	746
43	258	116	6	14	10	9	2	415
44	175	114	8	3	0	14	0	314
45	220	181	10	5	0	4	2	422
46	280	166	25	4	3	10	3	491
47	208	88	10	5	2	13	5	331
48	461	124	16	7	5	22	8	643
49	312	343	30	1	2	10	3	701
50	249	187	17	14	7	12	8	494
51	495	88	7	7	3	17	10	627
52	269	306	24	10	1	9	3	622
53	275	181	18	11	10	29	13	537
54	332	130	9	5	8	13	9	506
55	326	272	21	8	3	15	6	651
56	335	178	21	19	6	11	2	572
57	466	102	6	11	1	4	5	595
58	441	181	15	20	2	28	8	695
59	285	417	32	11	3	29	9	786
60	564	26	7	8	1	1	2	609
61	504	400	30	10	4	25	10	983
62	183	90	12	8	5	15	2	315
63	286	224	16	6	7	10	4	553
64	255	168	10	22	0	0	0	455
65	384	307	18	24	4	6	1	744
66	380	326	32	13	3	7	6	767
67	475	281	13	15	2	10	3	799
68	309	101	11	7	2	10	3	443
69	415	378	29	8	6	29	12	877
70	302	306	21	23	4	6	1	663

Contd....

Polling Station Level Election Results

Winner, Runner-up and 3rd Party Position & Winning Margin According to Polling Stations in Cheepurupalli Assembly in Assembly Election (AE) under Vizianagaram Parliamentary Constituency in Andhra Pradesh (2019)

Polling Station Number	Winner Party	Winner Votes (%)	Runner-up Party	Runner-up Votes (%)	Winning Margin Votes (%)	Third Party	Third Party Votes (%)	Other Votes (%)
75	YSRCP	323 (53.13)	TDP	234 (38.49)	89 (14.64)	INC	23 (3.78)	28 (4.61)
76	TDP	324 (48.14)	YSRCP	311 (46.21)	13 (1.93)	INC	15 (2.23)	23 (3.42)
77	TDP	309 (48.66)	YSRCP	281 (44.25)	28 (4.41)	INC	13 (2.05)	32 (5.04)
78	YSRCP	293 (48.83)	TDP	256 (42.67)	37 (6.16)	JnP	26 (4.33)	25 (4.17)
79	YSRCP	373 (61.05)	TDP	202 (33.06)	171 (27.99)	JnP	17 (2.78)	19 (3.11)
80	YSRCP	401 (53.75)	TDP	275 (36.86)	126 (16.89)	INC	22 (2.95)	48 (6.43)
81	YSRCP	458 (60.66)	TDP	249 (32.98)	209 (27.68)	INC	19 (2.52)	29 (3.84)
82	YSRCP	470 (63.17)	TDP	181 (24.33)	289 (38.84)	JnP	26 (3.49)	67 (9.01)
83	YSRCP	397 (58.73)	TDP	197 (29.14)	200 (29.59)	INC	25 (3.7)	57 (8.43)
84	YSRCP	398 (55.74)	TDP	219 (30.67)	179 (25.07)	JnP	30 (4.2)	67 (9.38)
85	YSRCP	484 (66.85)	TDP	175 (24.17)	309 (42.68)	JnP	32 (4.42)	33 (4.56)
86	YSRCP	219 (46.2)	TDP	198 (41.77)	21 (4.43)	INC	20 (4.22)	37 (7.81)
87	TDP	256 (55.9)	YSRCP	149 (32.53)	107 (23.37)	INC	26 (5.68)	27 (5.9)
88	YSRCP	424 (58.16)	TDP	256 (35.12)	168 (23.04)	INC	27 (3.7)	22 (3.02)
89	TDP	308 (47.9)	YSRCP	293 (45.57)	15 (2.33)	INC	25 (3.89)	17 (2.64)
90	YSRCP	299 (61.15)	TDP	159 (32.52)	140 (28.63)	JnP	11 (2.25)	20 (4.09)
91	TDP	224 (48.07)	YSRCP	216 (46.35)	8 (1.72)	INC	12 (2.58)	14 (3)
92	YSRCP	189 (52.79)	TDP	154 (43.02)	35 (9.77)	JnP	5 (1.4)	10 (2.79)
93	TDP	287 (49.31)	YSRCP	261 (44.85)	26 (4.46)	INC	23 (3.95)	11 (1.89)
94	TDP	313 (61.01)	YSRCP	163 (31.77)	150 (29.24)	INC	24 (4.68)	13 (2.53)
95	TDP	253 (50.4)	YSRCP	218 (43.43)	35 (6.97)	INC	17 (3.39)	14 (2.79)
96	YSRCP	194 (55.27)	TDP	141 (40.17)	53 (15.1)	INC	7 (1.99)	9 (2.56)
97	YSRCP	302 (51.71)	TDP	220 (37.67)	82 (14.04)	JnP	25 (4.28)	37 (6.34)
98	YSRCP	231 (47.14)	TDP	201 (41.02)	30 (6.12)	INC	18 (3.67)	40 (8.16)
99	YSRCP	487 (72.15)	TDP	140 (20.74)	347 (51.41)	INC	16 (2.37)	32 (4.74)
100	TDP	347 (50.14)	YSRCP	300 (43.35)	47 (6.79)	INC	13 (1.88)	32 (4.62)
101	YSRCP	461 (67.69)	TDP	167 (24.52)	294 (43.17)	INC	22 (3.23)	31 (4.55)
102	YSRCP	361 (59.38)	TDP	192 (31.58)	169 (27.8)	JnP	15 (2.47)	40 (6.58)
103	YSRCP	342 (51.66)	TDP	229 (34.59)	113 (17.07)	INC	29 (4.38)	62 (9.37)
104	YSRCP	333 (52.77)	TDP	228 (36.13)	105 (16.64)	JnP	36 (5.71)	34 (5.39)
105	YSRCP	292 (48.99)	TDP	242 (40.6)	50 (8.39)	JnP	22 (3.69)	40 (6.71)
106	TDP	276 (45.25)	YSRCP	237 (38.85)	39 (6.4)	BJP	37 (6.07)	60 (9.84)
107	YSRCP	355 (46.96)	TDP	298 (39.42)	57 (7.54)	JnP	44 (5.82)	59 (7.8)
108	TDP	382 (50.93)	YSRCP	298 (39.73)	84 (11.2)	JnP	31 (4.13)	39 (5.2)
109	YSRCP	214 (46.52)	TDP	186 (40.43)	28 (6.09)	JnP	30 (6.52)	30 (6.52)
110	TDP	182 (53.53)	YSRCP	134 (39.41)	48 (14.12)	JnP	11 (3.24)	13 (3.82)
111	YSRCP	241 (51.61)	TDP	194 (41.54)	47 (10.07)	JnP	14 (3)	18 (3.85)

Contd....

Socio-Economic Amenities - Rural

Access to Education Facilities

Particulars	Number of Villages (% of Population)				
	Available	Not Available	If Not Available (Distance of Nearest Facility)		
			A	B	C
Govt. Primary School	139 (100)	2 (0)	2 (0)	0 (0)	0 (0)
Private Primary School	1 (2)	140 (98)	0 (0)	0 (0)	0 (0)
Govt. Middle School	67 (68)	74 (32)	52 (24)	16 (6)	6 (2)
Private Middle School	1 (2)	140 (98)	0 (0)	0 (0)	0 (0)
Govt. Secondary School	30 (36)	111 (64)	58 (35)	42 (24)	11 (5)
Private Secondary School	2 (5)	139 (95)	0 (0)	0 (0)	0 (0)
Govt. Senior Secondary School	4 (6)	137 (94)	21 (15)	54 (37)	39 (26)
Private Senior Secondary School	1 (1)	140 (99)	1 (4)	16 (9)	5 (2)
Govt. Arts and Science Degree College	1 (2)	140 (98)	10 (8)	36 (21)	53 (36)
Private Arts and Science Degree College	0 (0)	141 (100)	3 (4)	29 (22)	9 (7)
Govt. Engineering College	0 (0)	141 (100)	0 (0)	0 (0)	3 (3)
Private Engineering College	0 (0)	141 (100)	6 (5)	39 (26)	93 (66)
Govt. Medicine College	0 (0)	141 (100)	0 (0)	0 (0)	0 (0)
Private Medicine College	0 (0)	141 (100)	0 (0)	21 (17)	120 (83)
Govt. Management Institute	0 (0)	141 (100)	0 (0)	0 (0)	109 (79)
Private Management Institute	0 (0)	141 (100)	0 (0)	0 (0)	32 (21)
Govt. Polytechnic	0 (0)	141 (100)	0 (0)	0 (0)	135 (95)
Private Polytechnic	0 (0)	141 (100)	0 (0)	0 (0)	6 (5)
Govt. Vocational Training School/ITI	0 (0)	141 (100)	0 (0)	1 (0)	100 (72)
Private Vocational Training School/ITI	0 (0)	141 (100)	0 (0)	3 (1)	37 (26)
Govt. Non Formal Training Centre	2 (3)	139 (97)	25 (19)	61 (44)	52 (33)
Private Non Formal Training Centre	0 (0)	141 (100)	0 (0)	1 (1)	0 (0)
Govt. School For Disabled	0 (0)	141 (100)	0 (0)	0 (0)	141 (100)
Private School For Disabled	0 (0)	141 (100)	0 (0)	0 (0)	0 (0)
Government Others	0 (0)	141 (100)	0 (0)	0 (0)	0 (0)
Private Others	0 (0)	141 (100)	0 (0)	0 (0)	0 (0)

Note : Distance A : Less than 5 km; B : Between 5-10 km; C : 10+ km.; Source : Data Analysis is based on 2011 Census.

DISCLAIMER

The Terms of Use and Disclaimer of Datanet India Private Limited (hereinafter referred to as "Datanet") for use of this analysis report of **Cheepurupalli Assembly Constituency (Cheepurupalli Vidhan Sabha)** :-

1. **Assembly Factbook™** is a Registered Trade Mark owned by Datanet.
2. All the maps are sketched and graphical representation only and have not been drawn to the scale and also not to represent the actual geographical area or boundary of the unit.
3. The data for the aforesaid analysis is based on authentic sources and has been culled from the various publications of Census, CSO and NSSO for district and block level data, various central and state government departments, Central & State Elections Commissions and the concerned Returning Officers' releases, Electoral Rolls, Election results and allied publications, internal assessment, surveys, estimates and analysis. Therefore, certain adjustment of data at micro level may have been done to arrive closer to the macro data.
4. Data have been provided on an "As Is" and "As AVAILABLE" basis
5. The colours shown in the maps or diagram and charts of a particular party, alliance or AC are indicative and do not represent them.
6. This publication which includes maps, sheets, graphs and data would be the property under copyright of Datanet only. The user may use these for its internal study, analysis and research purposes. It's public display, re-selling or any commercial uses by the user are not allowed.
7. Datanet has taken due care and caution in compilation and processing of data and allied information, but does not guarantee the accuracy, adequacy or completeness of any information/analysis and will be not responsible for any errors or omissions or for the results obtained from the use of such information/analysis.
8. All the contents for the publication have been culled from various authentic sources and Datanet reasonably believes such sources to be reliable, but does not make any representations, express or implied as to the accuracy or fitness of use of such information. The information or contents of the information/analysis do not constitute advice and should not be relied upon in making (or refraining from making) any decision. Any reliance placed upon the information provided by Datanet is the sole responsibility and strictly at the user's risk.
9. In no event will Datanet be liable for any damages (including, without limitation, damages for loss of business projects, or loss of profits) arising in contract, tort or otherwise from the use of or inability to use any of its contents, or from any action taken (or refrained from being taken) as a result of using the analysis or any of its contents. Datanet its directors, owners, editors, officials, employees, distributor and agents or any associate will not be liable for any errors in the information contained or any consequences arising from the use of the contents of the provided information/analysis.
10. If any provision of these terms and conditions is held invalid or illegal or unenforceable for any reason by any court of competent jurisdiction, such provision shall be severed and the remainder of provisions of the terms and conditions shall continue in full force and effect as if the Term of Use had been executed with the invalid, illegal or unenforceable provision eliminated.
11. If there are any discrepancies in the information provided, please bring it to attention of Datanet for suitable rectification measures.

Buy Online This Complete Book At
Indiastat Publication Book Store

www.indiastatpublications.com.

or go directly at

[http://www.indiastatpublications.com/
Assembly_factbook/Andhra_Pradesh/Vizianagaram/
Cheepurupalli](http://www.indiastatpublications.com/Assembly_factbook/Andhra_Pradesh/Vizianagaram/Cheepurupalli)

 **indiastat**elections

ISBN : 978-93-6174-594-2



9 789361 745942