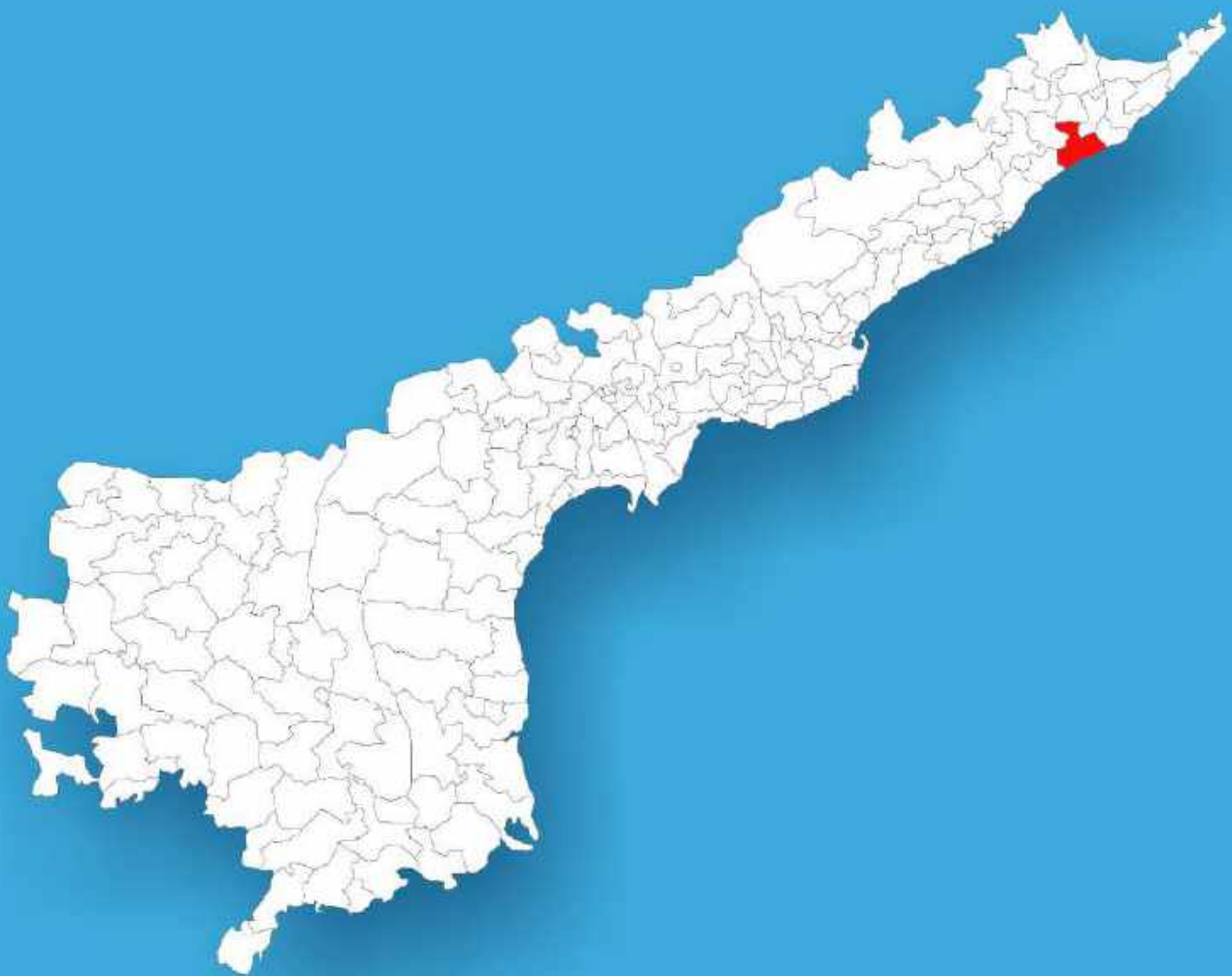




Andhra Pradesh

Assembly Factbook™

Etcherla Assembly Constituency



Key Electoral Data of Etcherla
Assembly Constituency (Vidhan Sabha)

Andhra Pradesh
Assembly FactbookTM
Etcherla Assembly Constituency



Etcherla Vidhan Sabha

Editor & Director

Dr. R.K. Thukral

Research Editor

Dr. Shafeeq Rahman

Compiled, Researched and Published by Datanet India Pvt. Ltd.

D-100, 1st Floor,

Okhla Industrial Area, Phase-I,
New Delhi- 110020.

Ph.: 91-11- 43580781-84

Email : support@indiastatpublications.com

Website : www.indiastatelections.com

Online Book Store :

www.indiastatpublications.com

Report No. : AFB/AP-007-0125

ISBN : 978-93-87415-25-6

First Edition : January, 2018

Eighth Updated Edition : January, 2025

Price : Rs. 11500/-

US\$ 310

© Datanet India Pvt. Ltd.

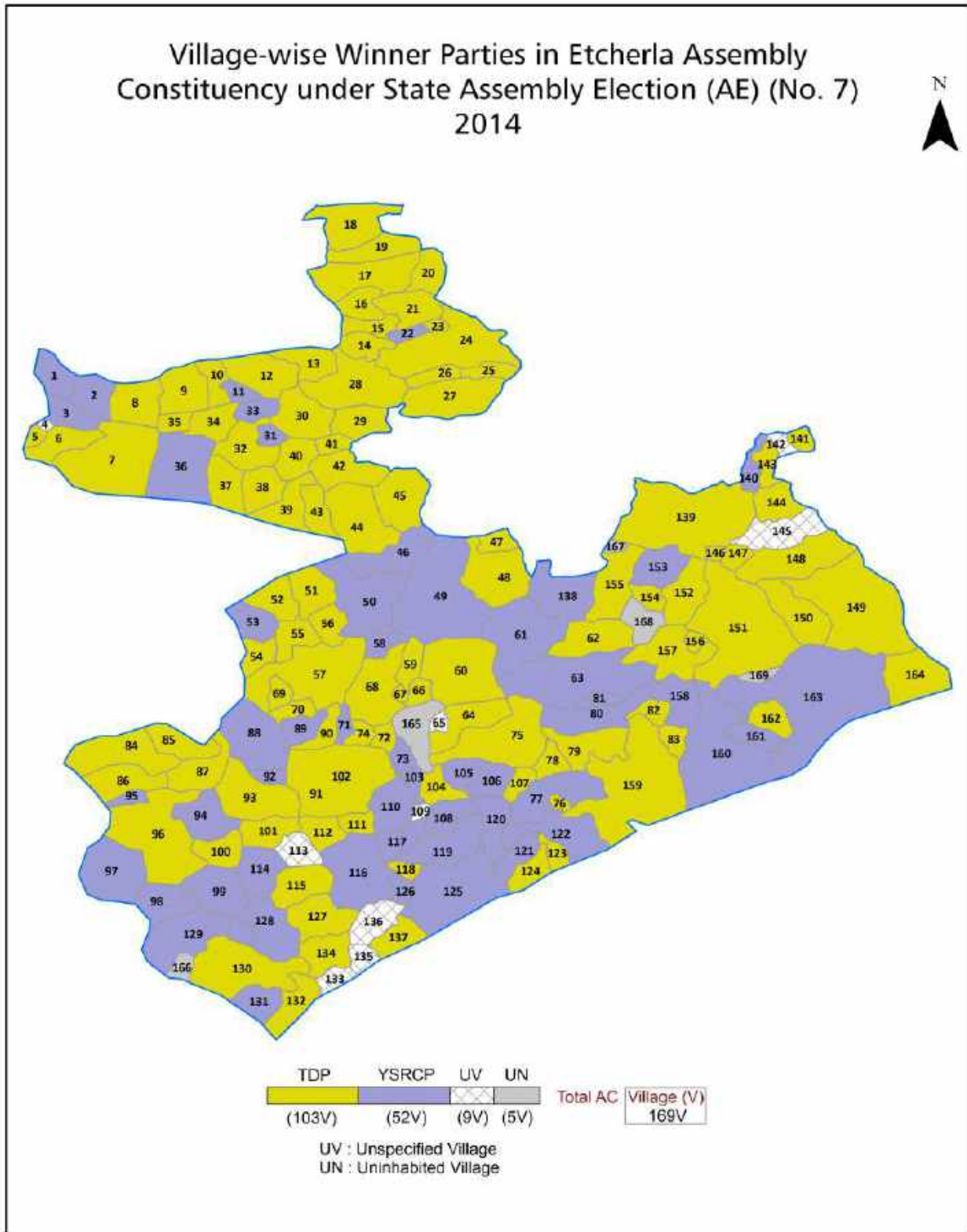
All rights reserved. No part of this book may be reproduced, stored in a retrieval system or transmitted in any form or by any means, mechanical photocopying, photographing, scanning, recording or otherwise without the prior written permission of the publisher. Please refer to Disclaimer at page no. 244 for the use of this publication.

Printed in India

Contents

No.	Particulars	Page No.
	Introduction	
1	Assembly Constituency - (Vidhan Sabha) at a Glance Features of Assembly as per Delimitation Commission of India (2008)	1-2
	Location and Political Maps	
2	Location Map Boundaries of Assembly Constituency - (Vidhan Sabha) in District Boundaries of Assembly Constituency under Parliamentary Constituency - (Lok Sabha) Village-wise Winner Parties- 2024-PE, 2024-AE, 2019-PE, 2019-AE, 2014-PE, 2014-AE, 2009-PE and 2009-AE	3-11
	Administrative Setup (2011)	
3	District Sub-district Towns Villages Inhabited Villages Uninhabited Villages Village Panchayat Intermediate Panchayat	12-20
	Demographics (2011)	
4	Population Households Rural/Urban Population Villages by Population Size Sex Ratio (Total & 0-6 Years) Religious Population Social Population Literacy Rate	21-22
	Electoral Features	
5	Important Dates of Last Elections Held Electors by Gender Service Electors Voters Voters Turnout Polling Stations & Average Number of Electors per Polling Station Electors by Age Group Present Elected Representatives	23-28
	Historical Summary Election Results	
6	Vote Share of Major Parties Winning Margin (Number & Percentage) Polarity of Parties Summary Result of Assembly Segment of Parliamentary Elections 2024, 2019, 2014, 2009, 2004 and 1999 Summary Result of Assembly Elections 2024, 2019, 2014, 2009, 2004, 1999, 1994, 1989, 1985, 1983, 1978, 1972 and 1967	29-49
	Polling Station Level Election Results	
7	Name and Number of Polling Station 2024-PE, 2024-AE, 2019-PE, 2019-AE, 2014-PE, 2014-AE, 2009-PE and 2009-AE Polling Station-wise Electoral, Voter & Voter Turnout 2024-PE, 2024-AE, 2019-PE, 2019-AE, 2014-PE, 2014-AE, 2009-PE and 2009-AE Polling Station wise Elections Results 2024-PE, 2024-AE, 2019-PE, 2019-AE, 2014-PE, 2014-AE, 2009-PE and 2009-AE	50-222
	Share of Assembly Constituency	
8	Share of Assembly Constituency - (Vidhan Sabha) in State, District and Parliamentary Constituency - (Lok Sabha)	223
	Socio-Economic Amenities (2011)	
9	Access to Administrative Units Agricultural, Manufacturing and Industrial Commodities Demographic Indicators Education Health & Manpower Drinking Water Supply Sanitation Entertainment and Recreations Infrastructure Power Food Allocation Distribution and Marketing of Agriculture Commodities Infrastructure Transport and Road Infrastructure Communication Banking and Financial Services Land Use Irrigation Source	225-239
10	Abbreviation & Sources	241-242
11	Disclaimer	244

Location & Political Map



Administrative Setup

List of Village Panchayat & Intermediate Panchayat (Block) Name - 2011

Village Name	Village Panchayat Name	Intermediate Panchayat Name
Abothulapeta	Anandapuram	Ganguvarisigadam
Adapaka	Adapaka	Laveru
Ajjaram	Ajjaram	Etcherla
Akkayapalem	Naruva	Ranastalam
Anandapuram	Anandapuram	Ganguvarisigadam
Appapuram	Appapuram	Laveru
Arinam Akkivalasa	Arinam Akkivalasa	Etcherla
Arjunavalasa	Arjunavalasa	Ranastalam
Bantupalle	Bantupalle	Ranastalam
Bathuva	Bathuva	Ganguvarisigadam
Bejjipuram	Bejjipuram	Laveru
Bhagiradhipuram	Bhagiradhipuram	Etcherla
Bharanikam	Govindapuram	Laveru
Bontalakoduru	Bontalakoduru	Etcherla
Budathavalasa	Budathavalasa	Laveru
Budumuru	Budumuru	Laveru
Chandrayyapeta	Velagada	Ganguvarisigadam
Chellayamma Agraharam	Murapaka	Laveru
Chettupodilam	Chettupodilam	Ganguvarisigadam
Chilakalapalem	Chilakalapalem	Etcherla
Chillapetarajam	Chillapetarajam	Ranastalam
Chinaraopalle	Santhaseethampuram	Etcherla
Chittivalasa	Pydibhimavaram	Ranastalam
Dalemrajuvalasa	Dalemrajuvalasa	Ganguvarisigadam
Derasam	Derasam	Ranastalam
Devarapalle	Velpurai	Ranastalam
Devaravalasa	Devaravalasa	Ganguvarisigadam
Devunipalavalasa	Pydibhimavaram	Ranastalam
Dharmavaram	Dharmavaram	Etcherla

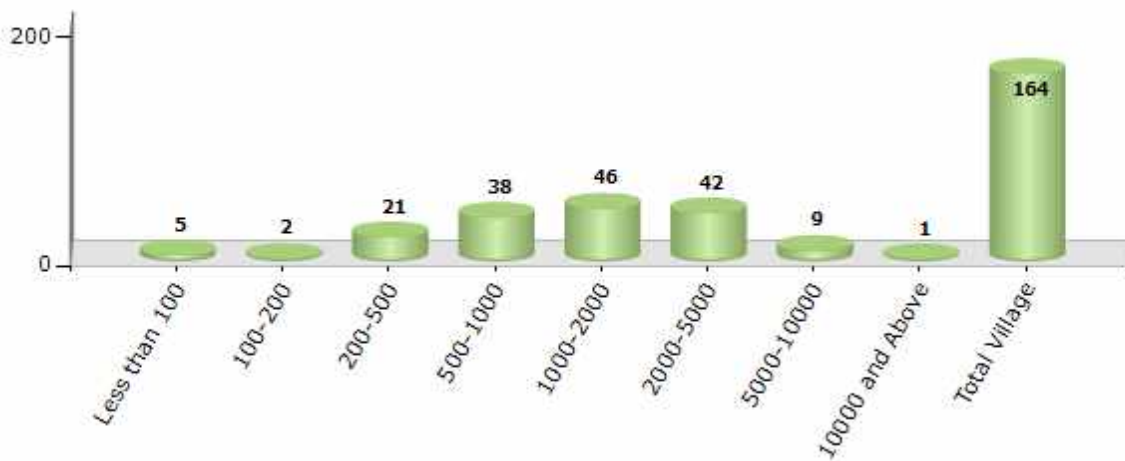
Contd....

Demographics

Number of Villages by Population Size - 2011

Less than 100	100-200	200-500	500-1000	1000-2000	2000-5000	5000-10000	10000 and Above	Total Village
5	2	21	38	46	42	9	1	164

Number of Villages by Population Size - 2011

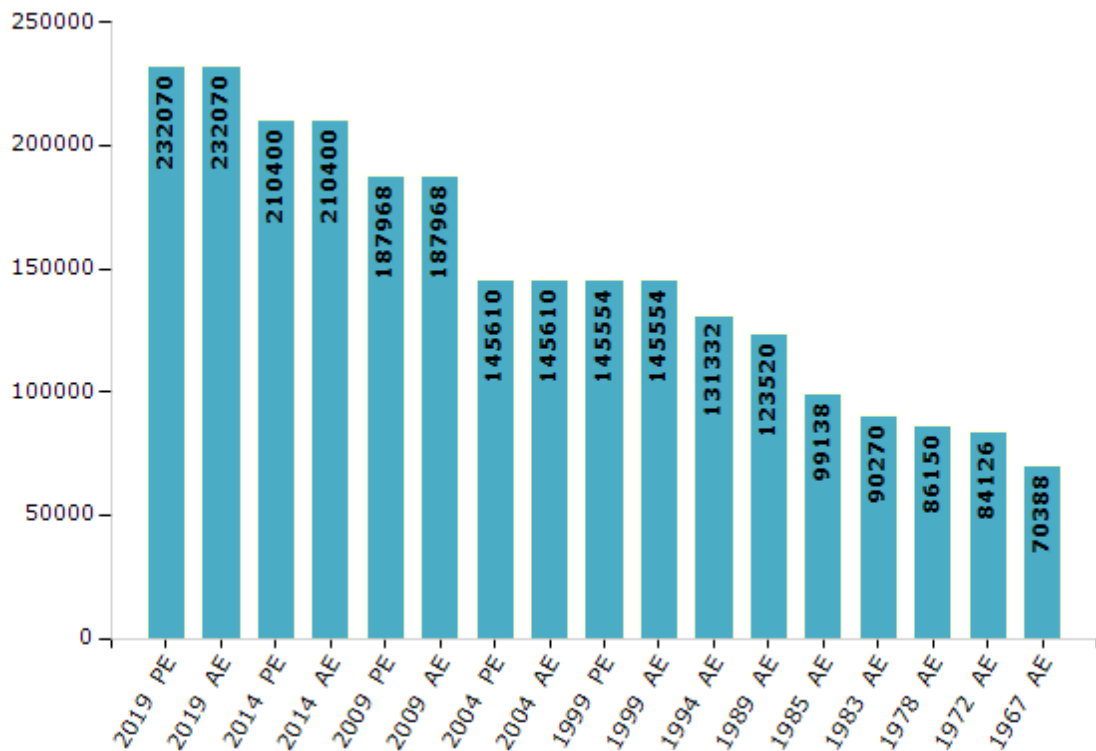


Electoral Features

Electors by Male & Female

Year	Male	Female	Others	Total	Year	Male	Female	Others	Total
2019 PE	118295	113753	22	232070	1994 AE	64932	66400	-	131332
2019 AE	118295	113753	22	232070	1989 AE	60575	62945	-	123520
2014 PE	106723	103660	17	210400	1985 AE	48348	50790	-	99138
2014 AE	106723	103660	17	210400	1983 AE	43852	46418	-	90270
2009 PE	93470	94498	-	187968	1978 AE	43031	43119	-	86150
2009 AE	93470	94498	-	187968	1972 AE	41984	42142	-	84126
2004 PE	71708	73902	-	145610	1967 AE	-	-	-	70388
2004 AE	71708	73902	-	145610	1962 AE	-	-	-	-
1999 PE	71400	74154	-	145554	1957 AE	-	-	-	-
1999 AE	71400	74154	-	145554	1955 AE	-	-	-	-

Number of Electors

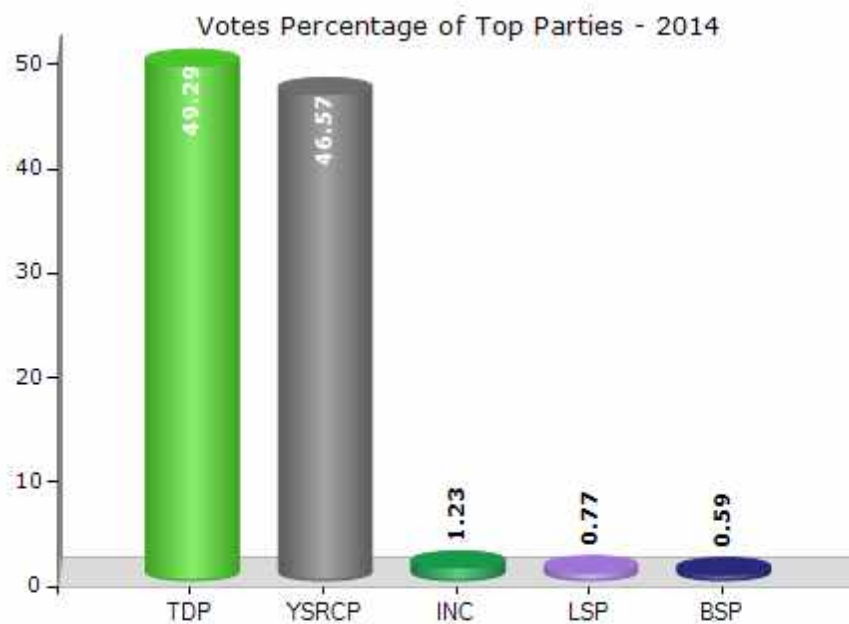


Note : AE : Assembly Election, PE : Assembly Segment of Parliamentary Election

Historical Summary Election Results

Summary Result of Assembly Election - 2014

Candidate Name	Party	Votes	Votes %
Kalavenkatarao Kimidi	TDP	85769	49.29
Gorle Kirankumar	YSRCP	81028	46.57
Ravikiran Kilari	INC	2148	1.23
Amminaidu Paidi	LSP	1344	0.77
Gudivada Kuppayya	BSP	1023	0.59
Dhanalakoti Ramanah	AAP	849	0.49
Venkatarao Vandana	JaSPa	517	0.3
Gorle Gowrinaidu	IND	469	0.27
	NOTA	854	0.49



Polling Station Level Election Results

Number and Name of Polling Stations (PS) (2019 AE)

Number of Polling Stations	Name of Polling Stations	Number of Polling Stations	Name of Polling Stations
1	M.P.P. School, Norh Part, Kotha Penta	22	M.P.P. School, Punnam
2	M.P.P. School, South Part, Kotha Penta	23	M.P.P. School Vullivalasa
3	M.P.U.P. School Nagulavalasa	24	M.P.P. School, Mushinivalasa
4	M.P.P. School, Marrivalasa	25	M.P.P. School Sarveswarapuram
5	M.P.P. School, Gedalapeta	26	M.P.P. School North Side Bathuva
6	M.P.U.P. School Seethampeta	27	M.P.P. School South Side Bathuva
7	M.P.P. School Nakkapeta	28	M.P.P. School West Side Batuva
8	M.P.P. School Old Building G Sigadam	29	M.P.U.P. School West Side Geddakancharam
9	M.P.P. School, New Building, South Side, G.Sigadam	30	M.P.U.P. School South Side Geddakancharam
10	M.P.P. School New Building G. Sigadaamu	31	M.P.U.P. School, (New Building) East Side, Gedda Kancharam
11	M.P.P. School New Building North Side G Sigaadaamu	32	M.P.P. School East Side Sethu Bhimavaram
12	M.P.P. School, New Building, South Side, G.Sigadam	33	M.P.U.P. School Penasam
13	M.P.P. School East Sideern Side Enduva	34	M.P.P. School Gangannadorapalem
14	M.P.P. School, Narasimhapuram Narisimhapuram	35	M.P.P. School West Side Devaravalasa
15	M.P.P. School, Venkayyapeta	36	M.P.P. School East Side Devaravalasa
16	M.P.P. School, North Side, Venkayyapeta Yenduvapeta	37	M.P.U.P. School Chandrayyapeta
17	M.P.U.P. School East Side Jagannadhavalasata	38	M.P.P. School Velagaad
18	M.P.U.P. School New Building, Jada	39	Gram Panchayat Office, Kapparam
19	M.P.U.P. School, New Building Jada Mukkupeta	40	M.P.U.P. School Nadimivalasa
20	Z.P.H.S. New Bli Daalemrajavalasa	41	M.P.U.P. School, South Side, Nadimivalasa
21	Z.P.H. School D.R. Valasa	42	M.P.P. School, North Part, S.P.R.Puram S.P.R. Puram

Contd....

Polling Station Level Election Results

Polling Station-wise Votes Secured by Overall Top Five Parties in Etcherla Assembly in Assembly Election (AE) under Vizianagaram Parliamentary Constituency in Andhra Pradesh (2019)

Number of Polling Station	Winner - Gorle. Kiran Kumar (YSRCP)	Runner-up - Kalavenkata Rao Kimidi (TDP)	3rd - Badana. Venkata Janardhana Rao (JnP)	4th - Kottakotla Simhadri Naidu (INC)	5th - Rokkam. Suryaprakash Rao (BJP)	NOTA	Other	Total Votes Secured
36	386	373	8	6	6	11	4	794
37	300	180	9	4	1	3	4	501
38	219	207	19	10	3	8	3	469
39	106	85	3	6	3	6	6	215
40	284	206	27	3	0	5	2	527
41	328	168	14	4	1	10	3	528
42	224	312	11	5	4	10	8	574
43	512	321	28	13	5	16	2	897
44	442	440	26	7	8	11	3	937
45	233	174	20	2	4	4	6	443
46	217	175	18	7	8	16	7	448
47	403	386	5	3	2	8	1	808
48	348	310	15	8	2	9	4	696
49	261	304	20	3	0	6	0	594
50	119	162	32	5	3	6	3	330
51	266	234	12	3	5	19	7	546
52	381	132	11	5	1	20	6	556
53	264	510	26	9	6	5	1	821
54	323	276	13	8	1	7	2	630
55	353	206	31	5	8	12	5	620
56	158	54	6	2	9	12	3	244
57	303	339	19	4	1	5	4	675
58	68	74	10	1	1	1	2	157
59	474	307	27	7	1	18	6	840
60	392	301	12	7	3	7	2	724
61	185	231	7	1	3	8	7	442
62	545	211	48	9	5	12	3	833
63	403	255	27	4	8	15	7	719
64	452	473	12	4	3	26	8	978
65	252	316	5	2	1	6	2	584
66	195	196	11	6	3	31	13	455
67	408	441	37	11	6	31	15	949
68	233	271	24	3	2	10	5	548
69	369	265	7	8	3	7	1	660
70	580	223	6	13	7	4	0	833

Contd....

Polling Station Level Election Results

Winner, Runner-up and 3rd Party Position & Winning Margin According to Polling Stations in Etcherla Assembly in Assembly Election (AE) under Vizianagaram Parliamentary Constituency in Andhra Pradesh (2019)

Polling Station Number	Winner Party	Winner Votes (%)	Runner-up Party	Runner-up Votes (%)	Winning Margin Votes (%)	Third Party	Third Party Votes (%)	Other Votes (%)
75	YSRCP	428 (54.87)	TDP	305 (39.1)	123 (15.77)	JnP	23 (2.95)	24 (3.08)
76	YSRCP	460 (63.01)	TDP	234 (32.05)	226 (30.96)	JnP	17 (2.33)	19 (2.6)
77	YSRCP	358 (48.18)	TDP	304 (40.92)	54 (7.26)	JnP	25 (3.36)	56 (7.54)
78	YSRCP	542 (59.63)	TDP	320 (35.2)	222 (24.43)	JnP	14 (1.54)	33 (3.63)
79	TDP	434 (48.87)	YSRCP	391 (44.03)	43 (4.84)	JnP	32 (3.6)	31 (3.49)
80	YSRCP	523 (69)	TDP	190 (25.07)	333 (43.93)	INC	10 (1.32)	35 (4.62)
81	YSRCP	357 (54.26)	TDP	254 (38.6)	103 (15.66)	JnP	31 (4.71)	16 (2.43)
82	YSRCP	193 (60.69)	TDP	77 (24.21)	116 (36.48)	JnP	24 (7.55)	24 (7.55)
83	TDP	121 (50.42)	YSRCP	99 (41.25)	22 (9.17)	JnP	3 (1.25)	17 (7.08)
84	YSRCP	287 (51.9)	TDP	242 (43.76)	45 (8.14)	JnP	10 (1.81)	14 (2.53)
85	TDP	259 (48.96)	YSRCP	256 (48.39)	3 (0.57)	INC	4 (0.76)	10 (1.89)
86	YSRCP	204 (52.85)	TDP	159 (41.19)	45 (11.66)	JnP	5 (1.3)	18 (4.66)
87	YSRCP	283 (55.82)	TDP	186 (36.69)	97 (19.13)	JnP	6 (1.18)	32 (6.31)
88	TDP	352 (47.44)	YSRCP	320 (43.13)	32 (4.31)	INC	14 (1.89)	56 (7.55)
89	YSRCP	442 (53.19)	TDP	297 (35.74)	145 (17.45)	JnP	27 (3.25)	65 (7.82)
90	YSRCP	215 (72.15)	TDP	52 (17.45)	163 (54.7)	IND (MS)	6 (2.01)	25 (8.39)
91	YSRCP	476 (53.3)	TDP	322 (36.06)	154 (17.24)	INC	16 (1.79)	79 (8.85)
92	YSRCP	503 (56.2)	TDP	319 (35.64)	184 (20.56)	JnP	24 (2.68)	49 (5.47)
93	YSRCP	156 (65)	TDP	59 (24.58)	97 (40.42)	JnP	5 (2.08)	20 (8.33)
94	YSRCP	187 (59.18)	TDP	116 (36.71)	71 (22.47)	JnP	5 (1.58)	8 (2.53)
95	YSRCP	413 (51.11)	TDP	330 (40.84)	83 (10.27)	JnP	30 (3.71)	35 (4.33)
96	YSRCP	482 (61.64)	TDP	244 (31.2)	238 (30.44)	JnP	18 (2.3)	38 (4.86)
97	YSRCP	468 (54.29)	TDP	336 (38.98)	132 (15.31)	JnP	14 (1.62)	44 (5.1)
98	YSRCP	326 (52.41)	TDP	253 (40.68)	73 (11.73)	INC	10 (1.61)	33 (5.31)
99	YSRCP	439 (48.67)	TDP	423 (46.9)	16 (1.77)	JnP	18 (2)	22 (2.44)
100	TDP	249 (69.94)	YSRCP	95 (26.69)	154 (43.25)	JnP	4 (1.12)	8 (2.25)
101	TDP	346 (50.88)	YSRCP	295 (43.38)	51 (7.5)	JnP	9 (1.32)	30 (4.41)
102	TDP	301 (49.59)	YSRCP	268 (44.15)	33 (5.44)	JnP	11 (1.81)	27 (4.45)
103	YSRCP	68 (51.52)	TDP	44 (33.33)	24 (18.19)	JnP	16 (12.12)	4 (3.03)
104	YSRCP	469 (53.23)	TDP	370 (42)	99 (11.23)	JnP	13 (1.48)	29 (3.29)
105	YSRCP	536 (55.89)	TDP	383 (39.94)	153 (15.95)	JnP	15 (1.56)	25 (2.61)
106	TDP	329 (59.71)	YSRCP	201 (36.48)	128 (23.23)	JnP	12 (2.18)	9 (1.63)
107	YSRCP	161 (49.39)	TDP	145 (44.48)	16 (4.91)	JnP	6 (1.84)	14 (4.29)
108	YSRCP	596 (58.84)	TDP	346 (34.16)	250 (24.68)	INC	17 (1.68)	54 (5.33)
109	YSRCP	438 (50.93)	TDP	357 (41.51)	81 (9.42)	INC	17 (1.98)	48 (5.58)
110	YSRCP	245 (54.81)	TDP	171 (38.26)	74 (16.55)	JnP	12 (2.68)	19 (4.25)
111	YSRCP	314 (50.16)	TDP	280 (44.73)	34 (5.43)	JnP	7 (1.12)	25 (3.99)

Contd....

Socio-Economic Amenities - Rural

Access to Education Facilities

Particulars	Number of Villages (% of Population)				
	Available	Not Available	If Not Available (Distance of Nearest Facility)		
			A	B	C
Govt. Primary School	158 (100)	6 (0)	4 (0)	2 (0)	0 (0)
Private Primary School	11 (14)	153 (86)	0 (0)	0 (0)	0 (0)
Govt. Middle School	87 (79)	77 (21)	60 (15)	15 (4)	0 (0)
Private Middle School	5 (7)	159 (93)	0 (0)	0 (0)	0 (0)
Govt. Secondary School	41 (51)	123 (49)	84 (32)	38 (17)	0 (0)
Private Secondary School	4 (6)	160 (94)	0 (0)	0 (0)	0 (0)
Govt. Senior Secondary School	5 (8)	159 (92)	29 (20)	65 (35)	45 (27)
Private Senior Secondary School	1 (2)	163 (98)	4 (1)	13 (5)	2 (2)
Govt. Arts and Science Degree College	2 (3)	162 (97)	11 (7)	10 (10)	53 (38)
Private Arts and Science Degree College	0 (0)	164 (100)	3 (2)	26 (10)	59 (30)
Govt. Engineering College	0 (0)	164 (100)	0 (0)	0 (0)	6 (6)
Private Engineering College	1 (2)	163 (98)	13 (10)	23 (14)	121 (68)
Govt. Medicine College	0 (0)	164 (100)	7 (4)	7 (10)	150 (86)
Private Medicine College	0 (0)	164 (100)	0 (0)	0 (0)	0 (0)
Govt. Management Institute	0 (0)	164 (100)	0 (0)	0 (0)	0 (0)
Private Management Institute	1 (2)	163 (98)	10 (8)	17 (10)	136 (81)
Govt. Polytechnic	0 (0)	164 (100)	7 (4)	17 (14)	140 (82)
Private Polytechnic	0 (0)	164 (100)	0 (0)	0 (0)	0 (0)
Govt. Vocational Training School/ITI	1 (2)	163 (98)	11 (9)	6 (5)	103 (65)
Private Vocational Training School/ITI	0 (0)	164 (100)	0 (0)	10 (4)	33 (16)
Govt. Non Formal Training Centre	0 (0)	164 (100)	7 (4)	7 (10)	148 (85)
Private Non Formal Training Centre	0 (0)	164 (100)	0 (0)	0 (0)	2 (1)
Govt. School For Disabled	0 (0)	164 (100)	7 (4)	7 (10)	150 (86)
Private School For Disabled	0 (0)	164 (100)	0 (0)	0 (0)	0 (0)
Government Others	0 (0)	164 (100)	0 (0)	0 (0)	0 (0)
Private Others	0 (0)	164 (100)	0 (0)	0 (0)	0 (0)

Note : Distance A : Less than 5 km; B : Between 5-10 km; C : 10+ km.; Source : Data Analysis is based on 2011 Census.

DISCLAIMER

The Terms of Use and Disclaimer of Datanet India Private Limited (hereinafter referred to as "Datanet") for use of this analysis report of **Etcherla Assembly Constituency (Etcherla Vidhan Sabha)** :-

1. **Assembly Factbook™** is a Registered Trade Mark owned by Datanet.
2. All the maps are sketched and graphical representation only and have not been drawn to the scale and also not to represent the actual geographical area or boundary of the unit.
3. The data for the aforesaid analysis is based on authentic sources and has been culled from the various publications of Census, CSO and NSSO for district and block level data, various central and state government departments, Central & State Elections Commissions and the concerned Returning Officers' releases, Electoral Rolls, Election results and allied publications, internal assessment, surveys, estimates and analysis. Therefore, certain adjustment of data at micro level may have been done to arrive closer to the macro data.
4. Data have been provided on an "As Is" and "As AVAILABLE" basis
5. The colours shown in the maps or diagram and charts of a particular party, alliance or AC are indicative and do not represent them.
6. This publication which includes maps, sheets, graphs and data would be the property under copyright of Datanet only. The user may use these for its internal study, analysis and research purposes. It's public display, re-selling or any commercial uses by the user are not allowed.
7. Datanet has taken due care and caution in compilation and processing of data and allied information, but does not guarantee the accuracy, adequacy or completeness of any information/analysis and will be not responsible for any errors or omissions or for the results obtained from the use of such information/analysis.
8. All the contents for the publication have been culled from various authentic sources and Datanet reasonably believes such sources to be reliable, but does not make any representations, express or implied as to the accuracy or fitness of use of such information. The information or contents of the information/analysis do not constitute advice and should not be relied upon in making (or refraining from making) any decision. Any reliance placed upon the information provided by Datanet is the sole responsibility and strictly at the user's risk.
9. In no event will Datanet be liable for any damages (including, without limitation, damages for loss of business projects, or loss of profits) arising in contract, tort or otherwise from the use of or inability to use any of its contents, or from any action taken (or refrained from being taken) as a result of using the analysis or any of its contents. Datanet its directors, owners, editors, officials, employees, distributor and agents or any associate will not be liable for any errors in the information contained or any consequences arising from the use of the contents of the provided information/analysis.
10. If any provision of these terms and conditions is held invalid or illegal or unenforceable for any reason by any court of competent jurisdiction, such provision shall be severed and the remainder of provisions of the terms and conditions shall continue in full force and effect as if the Term of Use had been executed with the invalid, illegal or unenforceable provision eliminated.
11. If there are any discrepancies in the information provided, please bring it to attention of Datanet for suitable rectification measures.

Buy Online This Complete Book At
Datanet India eBooks Store

www.indiastatpublications.com

or go directly at

[http://www.indiastatpublications.com/
Assembly_factbook/Andhra_Pradesh/Vizianagaram/ Etcherla](http://www.indiastatpublications.com/Assembly_factbook/Andhra_Pradesh/Vizianagaram/Etcherla)

 **india**stat**elections**

ISBN : 978-93-87416-25-6



9 789387 415256