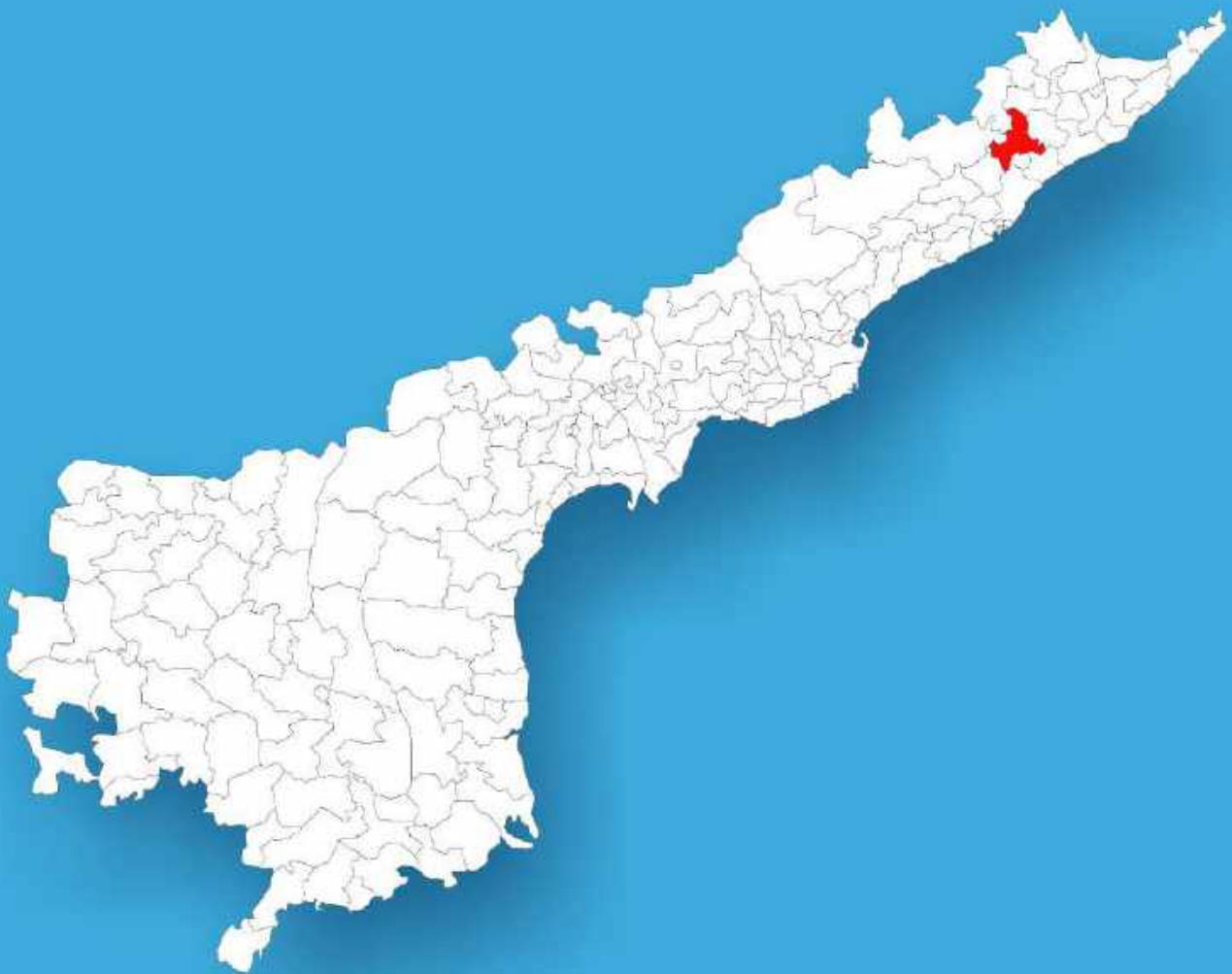




Andhra Pradesh

# Assembly Factbook™

Gajapathinagaram Assembly Constituency



Key Electoral Data of Gajapathinagaram  
Assembly Constituency (Vidhan Sabha)

Andhra Pradesh

# **Assembly Factbook™**

Gajapathinagaram Assembly Constituency



Gajapathinagaram Vidhan Sabha

## **Editor & Director**

Dr. R.K. Thukral

## **Research Editor**

Dr. Shafeeq Rahman

## **Compiled, Researched and Published by Datanet India Pvt. Ltd.**

D-100, 1st Floor,

Okhla Industrial Area, Phase-I,  
New Delhi- 110020.

Ph.: 91-11- 43580781-84

Email : support@indiastatpublications.com

Website : www.indiastatelections.com

## **Online Book Store :**

www.indiastatpublications.com

**Report No. :** AFB/AP-016-0125

**ISBN :** 978-93-87415-26-3

**First Edition :** January, 2018

**Eighth Updated Edition :** January, 2025

**Price :** Rs. 11500/-

US\$ 310

**© Datanet India Pvt. Ltd.**

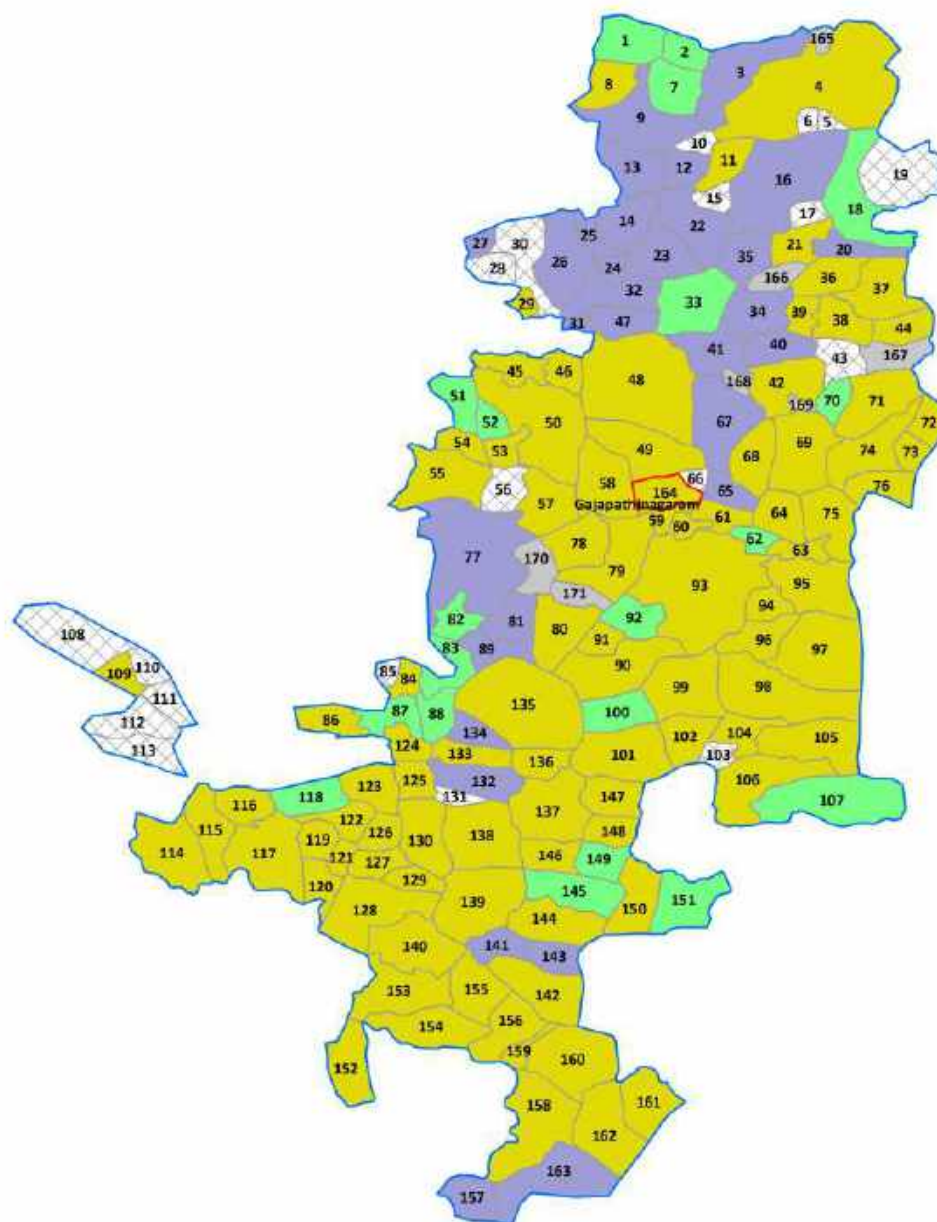
All rights reserved. No part of this book may be reproduced, stored in a retrieval system or transmitted in any form or by any means, mechanical photocopying, photographing, scanning, recording or otherwise without the prior written permission of the publisher. Please refer to Disclaimer at page no. 225 for the use of this publication.

Printed in India

No.	Particulars	Page No.
	<b>Introduction</b>	
1	Assembly Constituency - (Vidhan Sabha) at a Glance   Features of Assembly as per Delimitation Commission of India (2008)	1-2
	<b>Location and Political Maps</b>	
2	Location Map   Boundaries of Assembly Constituency - (Vidhan Sabha) in District   Boundaries of Assembly Constituency under Parliamentary Constituency - (Lok Sabha)   Town & Village-wise Winner Parties- 2024-PE, 2024-AE, 2019-PE, 2019-AE, 2014-PE, 2014-AE, 2009-PE and 2009-AE	3-11
	<b>Administrative Setup (2011)</b>	
3	District   Sub-district   Towns   Villages   Inhabited Villages   Uninhabited Villages   Village Panchayat   Intermediate Panchayat	12-20
	<b>Demographics (2011)</b>	
4	Population   Households   Rural/Urban Population   Towns and Villages by Population Size   Sex Ratio (Total & 0-6 Years)   Religious Population   Social Population   Literacy Rate	21-22
	<b>Electoral Features</b>	
5	Important Dates of Last Elections Held   Electors by Gender   Service Electors   Voters   Voters Turnout   Polling Stations & Average Number of Electors per Polling Station   Electors by Age Group   Present Elected Representatives	23-28
	<b>Historical Summary Election Results</b>	
6	Vote Share of Major Parties   Winning Margin (Number & Percentage   Polarity of Parties   Summary Result of Assembly Segment of Parliamentary Elections 2024, 2019, 2014, 2009, 2004 and 1999   Summary Result of Assembly Elections 2024, 2019, 2014, 2009, 2004, 1999, 1994, 1989, 1985, 1983, 1978, 1972, 1967, 1962 and 1955	29-51
	<b>Polling Station Level Election Results</b>	
7	Name and Number of Polling Station 2024-PE, 2024-AE, 2019-PE, 2019-AE, 2014-PE, 2014-AE, 2009-PE and 2009-AE   Polling Station-wise Electoral, Voter & Voter Turnout 2024-PE, 2024-AE, 2019-PE, 2019-AE, 2014-PE, 2014-AE, 2009-PE and 2009-AE   Polling Station wise Elections Results 2024-PE, 2024-AE, 2019-PE, 2019-AE, 2014-PE, 2014-AE, 2009-PE and 2009-AE	52-203
	<b>Share of Assembly Constituency</b>	
8	Share of Assembly Constituency - (Vidhan Sabha) in State, District and Parliamentary Constituency - (Lok Sabha)	204
	<b>Socio-Economic Amenities (2011)</b>	
9	Access to Administrative Units   Agricultural, Manufacturing and Industrial Commodities   Demographic Indicators   Education   Health & Manpower   Drinking Water Supply   Sanitation   Entertainment and Recreations Infrastructure   Power   Food Allocation Distribution and Marketing of Agriculture Commodities Infrastructure   Transport and Road Infrastructure   Communication   Banking and Financial Services   Land Use   Irrigation Source	206-220
10	<b>Abbreviation &amp; Sources</b>	222-223
11	<b>Disclaimer</b>	225

## Location & Political Map

Town & Village-wise Winner Parties in Gajapathinagaram Assembly Constituency under State Assembly Election (AE) (No. 16) - 2014



INC	TDP	YSRCP	UV	UN	Total AC	Town (T)	Village (V)
(20V)	(1T+93V)	(31V)	(19V)	(7V)		1T	170V

UV : Unspecified Village  
UN : Uninhabited Village



## Administrative Setup

### List of Village Panchayat & Intermediate Panchayat (Block) Name - 2011

Village Name	Village Panchayat Name	Intermediate Panchayat Name
Addateega	Diguvakondaparthi	Gantyada
Alaparthi	Diguvakondaparthi	Gantyada
Ambativalasa	Ambativalasa	Bondapalle
Annamrajupeta	Annamrajupeta	Jami
Attada	Attada	Jami
Ayyanna Agraharam	Ambativalasa	Bondapalle
Balabhadra Rajapuram	Bhoopala	Dattirajeru
Bangarammapeta	Bangarammapeta	Gajapathinagaram
Bheemasingi	Bheemasingi	Jami
Bheemavaram	Diguvakondaparthi	Gantyada
Bhojarajupuram	Gutchimi	Dattirajeru
Bhudevipeta	Bhudevipeta	Gajapathinagaram
Bhupalarajapuram	Bhupalarajapuram	Dattirajeru
Billalavalasa	Billalavalasa	Bondapalle
Bonangi	Bonangi	Gantyada
Bondapalle	Bondapalle	Bondapalle
Budatanapalle	Budatanapalle	Gantyada
Budatanapalle Rajeru	Budatanapalle Rajeru	Bondapalle
Buradapadu	Buradapadu	Gantyada
Chamalavalasa	Rayindram	Bondapalle
Chandrampeta	Chandrampeta	Gantyada
Cherakupalle	Pachalavalasa	Dattirajeru
China Chamalapalle	China Chamalapalle	Dattirajeru
Chinakada	Chinakada	Dattirajeru
Chinamanapuram	Chinamanapuram	Gantyada
Chintamarapalle	Chintamarapalle	Bondapalle
Chittayyavalasa	Chittayyavalasa	Gajapathinagaram
Chowdantivalasa	Chowdantivalasa	Dattirajeru
Dasupeta	Dasupeta	Dattirajeru

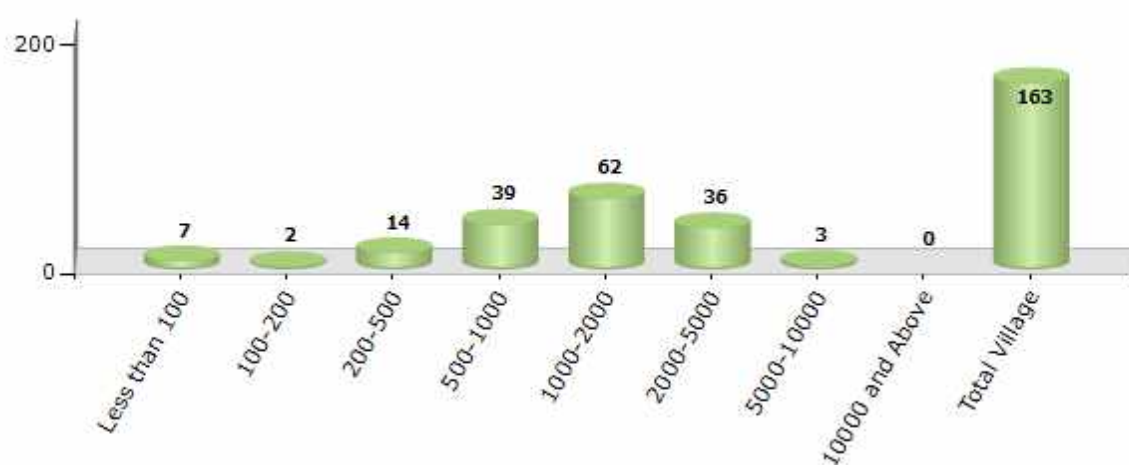
Contd....

## Demographics

### Number of Villages by Population Size - 2011

Less than 100	100-200	200-500	500-1000	1000-2000	2000-5000	5000-10000	10000 and Above	Total Village
7	2	14	39	62	36	3	0	163

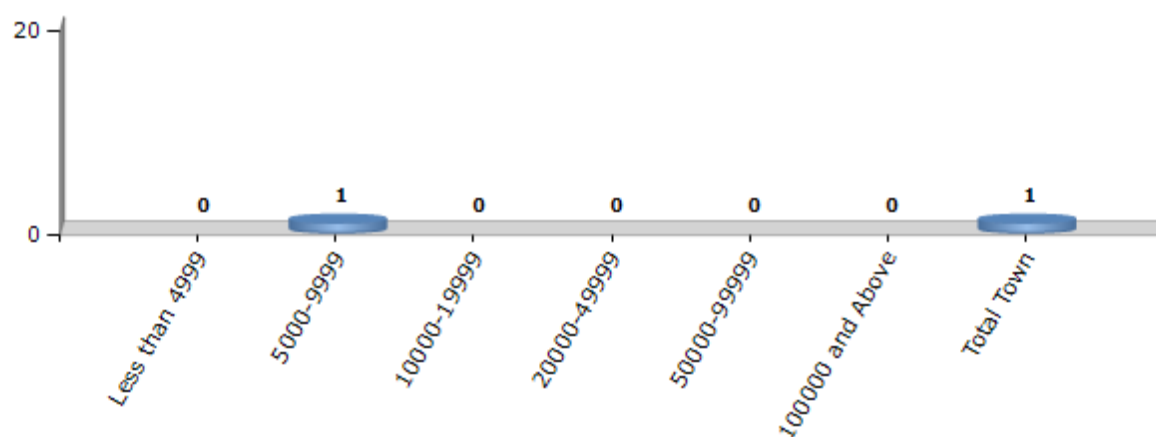
Number of Villages by Population Size - 2011



### Number of Towns by Population Size - 2011

Less than 4999	5000-9999	10000-19999	20000-49999	50000-99999	100000 and Above	Total Town
0	1	0	0	0	0	1

Number of Towns by Population Size - 2011

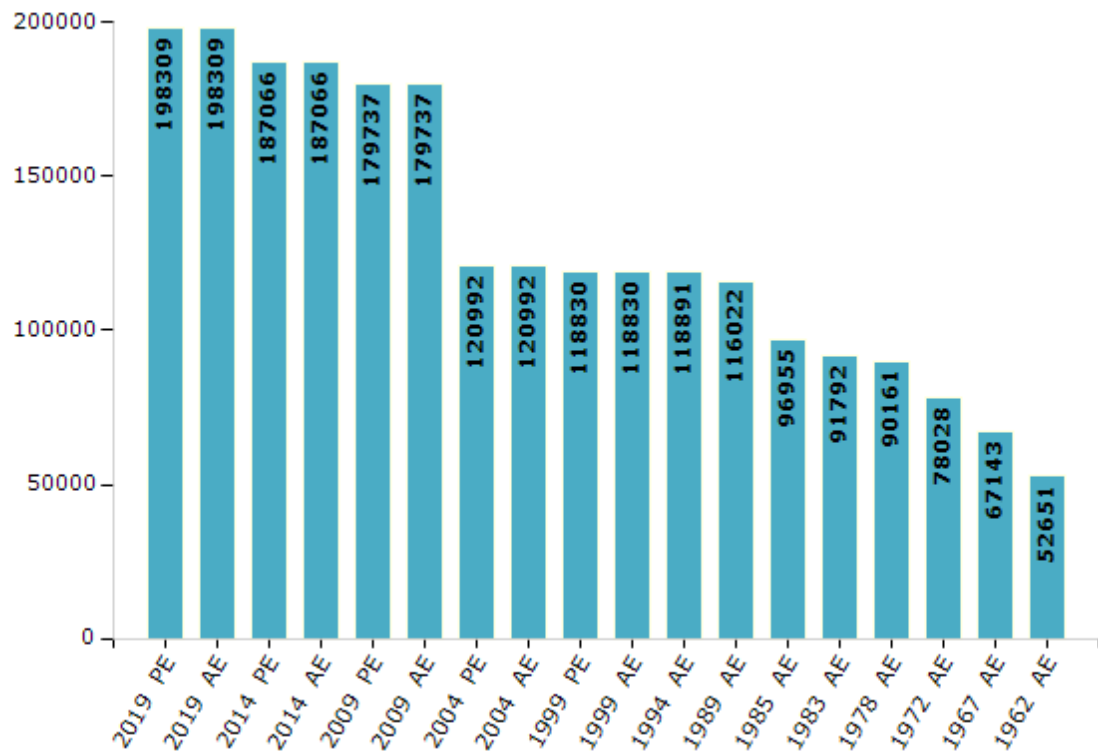


## Electoral Features

### Electors by Male & Female

Year	Male	Female	Others	Total	Year	Male	Female	Others	Total
2019 PE	98081	100220	8	198309	1994 AE	56836	62055	-	118891
2019 AE	98081	100220	8	198309	1989 AE	55883	60139	-	116022
2014 PE	92171	94890	5	187066	1985 AE	46293	50662	-	96955
2014 AE	92171	94890	5	187066	1983 AE	43487	48305	-	91792
2009 PE	87216	92521	-	179737	1978 AE	43061	47100	-	90161
2009 AE	87216	92521	-	179737	1972 AE	37650	40378	-	78028
2004 PE	58183	62809	-	120992	1967 AE	-	-	-	67143
2004 AE	58183	62809	-	120992	1962 AE	-	-	-	52651
1999 PE	57571	61259	-	118830	1957 AE	-	-	-	-
1999 AE	57571	61259	-	118830	1955 AE	-	-	-	-

Number of Electors



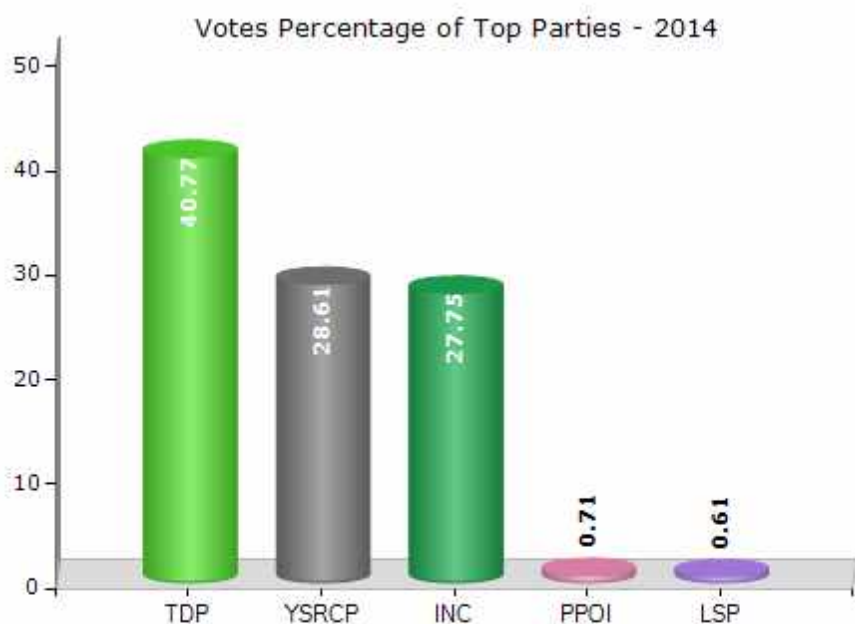
**Note :** AE : Assembly Election, PE : Assembly Segment of Parliamentary Election



## Historical Summary Election Results

### Summary Result of Assembly Election - 2014

Candidate Name	Party	Votes	Votes %
Appalanaidu Kondapalli	TDP	65117	40.77
Kadubandi Srinivasa Rao	YSRCP	45694	28.61
Appalanarasayya Botcha	INC	44325	27.75
Ayika Gnaneswara Rao	PPOI	1136	0.71
Devara Eswara Rao	LSP	974	0.61
Sunnapu Ramaswamy	IND	674	0.42
Lagudu Govinda	JaSPa	622	0.39
Midatana Ravi Kumar	AAP	414	0.26
	NOTA	757	0.47



## Polling Station Level Election Results

### Number and Name of Polling Stations (PS) (2019 AE)

Number of Polling Stations	Name of Polling Stations	Number of Polling Stations	Name of Polling Stations
1	Z.P.H.S. Room No5 Maradam	22	M.P.P.S., Northern Room Dasupeta
2	Z.P.H. School, Room 6, Maradam	23	Panchayat Office Building Gobhyam
3	M.P.P. School Marrivalasa	24	Mandal Parishad Primary School, Eastern Building Gobhyam
4	M.P.P.S. New Building Western Wing Komatipalli	25	Z.P.H.S. Southern (New) Building Dattirajeru
5	M.P.P.S. Southern Side New Buildingtadendoravalasa Tadendra Valasa	26	Mandal Parishad Primary School, North - West Corner Building, Chukkapeta
6	M.P.U.P. s, South Building Ingilapalli	27	Z.P.H. School, East Building Datti
7	M.P.U.P. s Western Side 7th Class Room Ingilapalli	28	Z.P.U.P.S., Eastern Building 2nd Room Datti
8	M.P.P. School Western Side New Building Gadabavalasa	29	Z.P.H.S., Western-South Cornerr, Office Room, Datti.
9	Z.P.H.S., North Side Building, 6th Class Room (Telugu Medium) Pedamanapuram	30	M.P.U.P. s, Eastern Building T. Burjavalasa
10	Z.P.H.S., North Side Building, 7th Class Room (Eng. Medium) Pedamanapuram	31	M.P.U.P. s, Western Building T. Burjavalasa
11	Z.P.H.S., North Side Building, 7th Class Room (Tel. Medium) Pedamanapuram	32	M.P.U.P.S Middle Building Porali
12	M.P.P.S., Eastern Room, V.Krishnapuram	33	Mandal Parishad Primary School Sarayavalasa
13	M.P.P.S., South Building, Vindhyavasi	34	M.P.P. School, Balabhadrarajupuram
14	M.P.P. School S.Chintalavalasa	35	M.P.P.S. Western Side Additional Class Room New Building Bhupalarajupuram
15	M.P.P.S., North Room Gutchimi	36	Mpps, South Side Building, Class Room 3Rd, Gadasam
16	M.P.U.P.S, Southern Room Vangara	37	M.P.P.S., South Side Building, Class Room 2Nd, Gadasam
17	M.P.U.P. School, North Room Vangara	38	M.P.P.S., Northern Building, M Lingalavalasa
18	M.P.U.P. s Northern Wing New Building 1st Class Room Pedakada	39	Mandal Parishad Primary School, Eastern Building, Middle Room, M.Lingalavalasa
19	Mandal Parishad Upper Primary School I, North Wing 3rd Class Room Pedakada	40	Mandal Parishad Primary School, (Western Wing) Chinakada.
20	M.P.U.P. s Northern Wing New Building 2nd Class Room Pedakada	41	Mandal Parishad Primary School, Chinakada (Eastern Wing)
21	M.P.P. School Eastern Buidling Kannam	42	M.P.P. School Vijayarampuram

Contd....

## Polling Station Level Election Results

### Polling Station-wise Votes Secured by Overall Top Five Parties in Gajapathinagaram Assembly in Assembly Election (AE) under Vizianagaram Parliamentary Constituency in Andhra Pradesh (2019)

Number of Polling Station	Winner - Appalanarasayya Botcha (YSRCP)	Runner-up - Appala Naidu Kondapalli (TDP)	3rd - Rajeev Kumar Talachutla (JnP)	4th - Jagan Mohan Rao Peddinti (BJP)	5th - Bobbili Srinu (INC)	NOTA	Other	Total Votes Secured
36	427	335	30	7	6	49	6	860
37	475	382	17	8	3	21	8	914
38	345	226	20	5	8	16	3	623
39	269	127	17	8	6	38	7	472
40	224	261	13	9	8	36	7	558
41	333	186	4	3	6	12	7	551
42	204	158	2	4	0	9	2	379
43	582	305	7	7	2	22	6	931
44	263	291	23	6	8	40	10	641
45	251	214	21	2	2	28	3	521
46	187	141	9	1	1	9	4	352
47	441	249	7	5	6	41	9	758
48	187	224	11	7	4	9	2	444
49	272	261	8	5	5	8	1	560
50	351	98	8	4	3	16	2	482
51	251	217	1	1	4	10	3	487
52	307	176	11	6	2	3	1	506
53	238	188	13	3	2	7	3	454
54	364	206	10	3	4	12	1	600
55	310	179	16	7	6	9	8	535
56	409	166	50	1	3	5	1	635
57	311	227	41	4	0	14	3	600
58	142	203	5	3	6	5	8	372
59	259	281	7	0	1	15	5	568
60	118	147	2	5	1	14	11	298
61	364	181	15	7	8	35	7	617
62	357	146	10	4	5	5	3	530
63	170	92	4	4	4	2	0	276
64	279	195	6	1	5	10	0	496
65	310	226	31	6	9	19	9	610
66	349	297	26	5	5	27	17	726
67	268	182	3	0	0	5	5	463
68	267	292	9	4	1	20	6	599
69	217	184	13	2	3	2	2	423
70	474	263	66	4	8	67	15	897

Contd....

## Polling Station Level Election Results

**Winner, Runner-up and 3rd Party Position & Winning Margin According to Polling Stations in Gajapathinagaram Assembly in Assembly Election (AE) under Vizianagaram Parliamentary Constituency in Andhra Pradesh (2019)**

Polling Station Number	Winner Party	Winner Votes (%)	Runner-up Party	Runner-up Votes (%)	Winning Margin Votes (%)	Third Party	Third Party Votes (%)	Other Votes (%)
75	TDP	413 (54.49)	YSRCP	284 (37.47)	129 (17.02)	JnP	34 (4.49)	27 (3.56)
76	YSRCP	385 (54.84)	TDP	261 (37.18)	124 (17.66)	JnP	25 (3.56)	31 (4.42)
77	YSRCP	266 (48.19)	TDP	262 (47.46)	4 (0.73)	JnP	7 (1.27)	17 (3.08)
78	YSRCP	276 (52.47)	TDP	207 (39.35)	69 (13.12)	JnP	14 (2.66)	29 (5.51)
79	YSRCP	414 (64.09)	TDP	193 (29.88)	221 (34.21)	JnP	10 (1.55)	29 (4.49)
80	TDP	272 (49.19)	YSRCP	238 (43.04)	34 (6.15)	JnP	23 (4.16)	20 (3.62)
81	YSRCP	353 (56.48)	TDP	222 (35.52)	131 (20.96)	JnP	20 (3.2)	30 (4.8)
82	YSRCP	315 (50.08)	TDP	260 (41.34)	55 (8.74)	JnP	28 (4.45)	26 (4.13)
83	YSRCP	191 (48.23)	TDP	160 (40.4)	31 (7.83)	JnP	27 (6.82)	18 (4.55)
84	YSRCP	187 (47.34)	TDP	160 (40.51)	27 (6.83)	JnP	30 (7.59)	18 (4.56)
85	YSRCP	581 (59.1)	TDP	347 (35.3)	234 (23.8)	JnP	17 (1.73)	38 (3.87)
86	YSRCP	474 (51.86)	TDP	371 (40.59)	103 (11.27)	JnP	10 (1.09)	59 (6.46)
87	YSRCP	194 (64.24)	TDP	88 (29.14)	106 (35.1)	JnP	7 (2.32)	13 (4.3)
88	YSRCP	401 (57.86)	TDP	257 (37.09)	144 (20.77)	JnP	15 (2.16)	20 (2.89)
89	YSRCP	304 (53.15)	TDP	257 (44.93)	47 (8.22)	JnP	6 (1.05)	5 (0.87)
90	YSRCP	417 (56.97)	TDP	260 (35.52)	157 (21.45)	JnP	14 (1.91)	41 (5.6)
91	YSRCP	325 (58.24)	TDP	203 (36.38)	122 (21.86)	JnP	10 (1.79)	20 (3.58)
92	TDP	271 (51.82)	YSRCP	207 (39.58)	64 (12.24)	JnP	20 (3.82)	25 (4.78)
93	TDP	291 (48.1)	YSRCP	280 (46.28)	11 (1.82)	JnP	14 (2.31)	20 (3.31)
94	YSRCP	513 (55.22)	TDP	339 (36.49)	174 (18.73)	JnP	43 (4.63)	34 (3.66)
95	YSRCP	353 (52.69)	TDP	241 (35.97)	112 (16.72)	JnP	34 (5.07)	42 (6.27)
96	YSRCP	253 (46.34)	TDP	243 (44.51)	10 (1.83)	JnP	26 (4.76)	24 (4.4)
97	YSRCP	215 (51.44)	TDP	168 (40.19)	47 (11.25)	JnP	19 (4.55)	16 (3.83)
98	YSRCP	338 (51.52)	TDP	258 (39.33)	80 (12.19)	JnP	34 (5.18)	26 (3.96)
99	YSRCP	496 (56.17)	TDP	230 (26.05)	266 (30.12)	JnP	31 (3.51)	126 (14.27)
100	YSRCP	281 (64.6)	TDP	99 (22.76)	182 (41.84)	JnP	35 (8.05)	20 (4.6)
101	YSRCP	546 (58.33)	TDP	307 (32.8)	239 (25.53)	JnP	19 (2.03)	64 (6.84)
102	YSRCP	372 (55.94)	TDP	200 (30.08)	172 (25.86)	JnP	24 (3.61)	69 (10.38)
103	YSRCP	439 (63.81)	TDP	148 (21.51)	291 (42.3)	JnP	31 (4.51)	70 (10.17)
104	YSRCP	447 (50.28)	TDP	415 (46.68)	32 (3.6)	JnP	8 (0.9)	19 (2.14)
105	YSRCP	390 (46.93)	TDP	390 (46.93)	0 (0)	BJP	5 (0.6)	46 (5.54)
106	YSRCP	450 (60.73)	TDP	245 (33.06)	205 (27.67)	JnP	12 (1.62)	34 (4.59)
107	YSRCP	241 (60.71)	TDP	126 (31.74)	115 (28.97)	JnP	8 (2.02)	22 (5.54)
108	TDP	149 (46.71)	YSRCP	142 (44.51)	7 (2.2)	JnP	12 (3.76)	16 (5.02)
109	YSRCP	423 (63.13)	TDP	191 (28.51)	232 (34.62)	JnP	19 (2.84)	37 (5.52)
110	TDP	357 (51.07)	YSRCP	287 (41.06)	70 (10.01)	JnP	32 (4.58)	23 (3.29)
111	YSRCP	446 (48.27)	TDP	413 (44.7)	33 (3.57)	JnP	30 (3.25)	35 (3.79)

Contd....

## Socio-Economic Amenities - Rural

### Access to Education Facilities

Particulars	Number of Villages (% of Population)				
	Available	Not Available	If Not Available (Distance of Nearest Facility)		
			A	B	C
Govt. Primary School	158 (100)	5 (0)	4 (0)	1 (0)	0 (0)
Private Primary School	23 (23)	140 (77)	0 (0)	0 (0)	0 (0)
Govt. Middle School	60 (58)	103 (42)	79 (32)	18 (6)	1 (0)
Private Middle School	10 (12)	153 (88)	0 (0)	1 (0)	0 (0)
Govt. Secondary School	31 (38)	132 (62)	78 (40)	45 (18)	7 (4)
Private Secondary School	5 (7)	158 (93)	0 (0)	0 (0)	0 (0)
Govt. Senior Secondary School	2 (3)	161 (97)	15 (15)	54 (34)	55 (25)
Private Senior Secondary School	3 (3)	160 (97)	9 (6)	18 (9)	7 (4)
Govt. Arts and Science Degree College	0 (0)	163 (100)	7 (4)	25 (15)	72 (34)
Private Arts and Science Degree College	1 (3)	162 (97)	10 (12)	39 (26)	9 (5)
Govt. Engineering College	0 (0)	163 (100)	0 (0)	7 (5)	114 (73)
Private Engineering College	0 (0)	163 (100)	0 (0)	0 (0)	42 (21)
Govt. Medicine College	0 (0)	163 (100)	0 (0)	0 (0)	0 (0)
Private Medicine College	0 (0)	163 (100)	0 (0)	1 (1)	162 (99)
Govt. Management Institute	0 (0)	163 (100)	0 (0)	4 (3)	108 (68)
Private Management Institute	1 (1)	162 (99)	2 (2)	13 (9)	35 (18)
Govt. Polytechnic	0 (0)	163 (100)	0 (0)	7 (5)	150 (92)
Private Polytechnic	0 (0)	163 (100)	0 (0)	0 (0)	6 (3)
Govt. Vocational Training School/ITI	3 (2)	160 (98)	4 (4)	33 (20)	81 (43)
Private Vocational Training School/ITI	1 (3)	162 (97)	5 (4)	22 (17)	14 (7)
Govt. Non Formal Training Centre	3 (5)	160 (95)	21 (17)	92 (58)	47 (20)
Private Non Formal Training Centre	0 (0)	163 (100)	0 (0)	0 (0)	0 (0)
Govt. School For Disabled	0 (0)	163 (100)	0 (0)	7 (5)	156 (95)
Private School For Disabled	0 (0)	163 (100)	0 (0)	0 (0)	0 (0)
Government Others	0 (0)	163 (100)	0 (0)	0 (0)	0 (0)
Private Others	0 (0)	163 (100)	0 (0)	0 (0)	0 (0)

Note : Distance A : Less than 5 km; B : Between 5-10 km; C : 10+ km.; Source : Data Analysis is based on 2011 Census.

## DISCLAIMER

The Terms of Use and Disclaimer of Datanet India Private Limited (hereinafter referred to as "Datanet") for use of this analysis report of **Gajapathinagaram Assembly Constituency (Gajapathinagaram Vidhan Sabha) :-**

1. **Assembly Factbook™** is a Registered Trade Mark owned by Datanet.
2. All the maps are sketched and graphical representation only and have not been drawn to the scale and also not to represent the actual geographical area or boundary of the unit.
3. The data for the aforesaid analysis is based on authentic sources and has been culled from the various publications of Census, CSO and NSSO for district and block level data, various central and state government departments, Central & State Elections Commissions and the concerned Returning Officers' releases, Electoral Rolls, Election results and allied publications, internal assessment, surveys, estimates and analysis. Therefore, certain adjustment of data at micro level may have been done to arrive closer to the macro data.
4. Data have been provided on an "As Is" and "As AVAILABLE" basis
5. The colours shown in the maps or diagram and charts of a particular party, alliance or AC are indicative and do not represent them.
6. This publication which includes maps, sheets, graphs and data would be the property under copyright of Datanet only. The user may use these for its internal study, analysis and research purposes. It's public display, re-selling or any commercial uses by the user are not allowed.
7. Datanet has taken due care and caution in compilation and processing of data and allied information, but does not guarantee the accuracy, adequacy or completeness of any information/analysis and will be not responsible for any errors or omissions or for the results obtained from the use of such information/analysis.
8. All the contents for the publication have been culled from various authentic sources and Datanet reasonably believes such sources to be reliable, but does not make any representations, express or implied as to the accuracy or fitness of use of such information. The information or contents of the information/analysis do not constitute advice and should not be relied upon in making (or refraining from making) any decision. Any reliance placed upon the information provided by Datanet is the sole responsibility and strictly at the user's risk.
9. In no event will Datanet be liable for any damages (including, without limitation, damages for loss of business projects, or loss of profits) arising in contract, tort or otherwise from the use of or inability to use any of its contents, or from any action taken (or refrained from being taken) as a result of using the analysis or any of its contents. Datanet its directors, owners, editors, officials, employees, distributor and agents or any associate will not be liable for any errors in the information contained or any consequences arising from the use of the contents of the provided information/analysis.
10. If any provision of these terms and conditions is held invalid or illegal or unenforceable for any reason by any court of competent jurisdiction, such provision shall be severed and the remainder of provisions of the terms and conditions shall continue in full force and effect as if the Term of Use had been executed with the invalid, illegal or unenforceable provision eliminated.
11. If there are any discrepancies in the information provided, please bring it to attention of Datanet for suitable rectification measures.



**Buy Online This Complete Book At  
Datanet India eBooks Store**

**[www.indiastatpublications.com](http://www.indiastatpublications.com)**

**or go directly at**

**[http://www.indiastatpublications.com/  
Assembly\\_factbook/Andhra\\_Pradesh/Vizianagaram/  
Gajapathinagaram](http://www.indiastatpublications.com/Assembly_factbook/Andhra_Pradesh/Vizianagaram/Gajapathinagaram)**

 **indiastat**elections

