



Andhra Pradesh

Assembly Factbook™

Nellimarla Assembly Constituency



Key Electoral Data of Nellimarla
Assembly Constituency (Vidhan Sabha)

Andhra Pradesh

Assembly Factbook™

Nellimarla Assembly Constituency



Nellimarla Vidhan Sabha

Editor & Director

Dr. R.K. Thukral

Research Editor

Dr. Shafeeq Rahman

Compiled, Researched and Published by Datanet India Pvt. Ltd.

D-100, 1st Floor,

Okhla Industrial Area, Phase-I,
New Delhi- 110020.

Ph.: 91-11- 43580781-84

Email : support@indiastatpublications.com

Website : www.indiastatelections.com

Online Book Store :

www.indiastatpublications.com

Report No. : AFB/AP-017-0125

ISBN : 978-93-86662-14-9

First Edition : January, 2018

Eighth Updated Edition : January, 2025

Price : Rs. 11500/-

US\$ 310

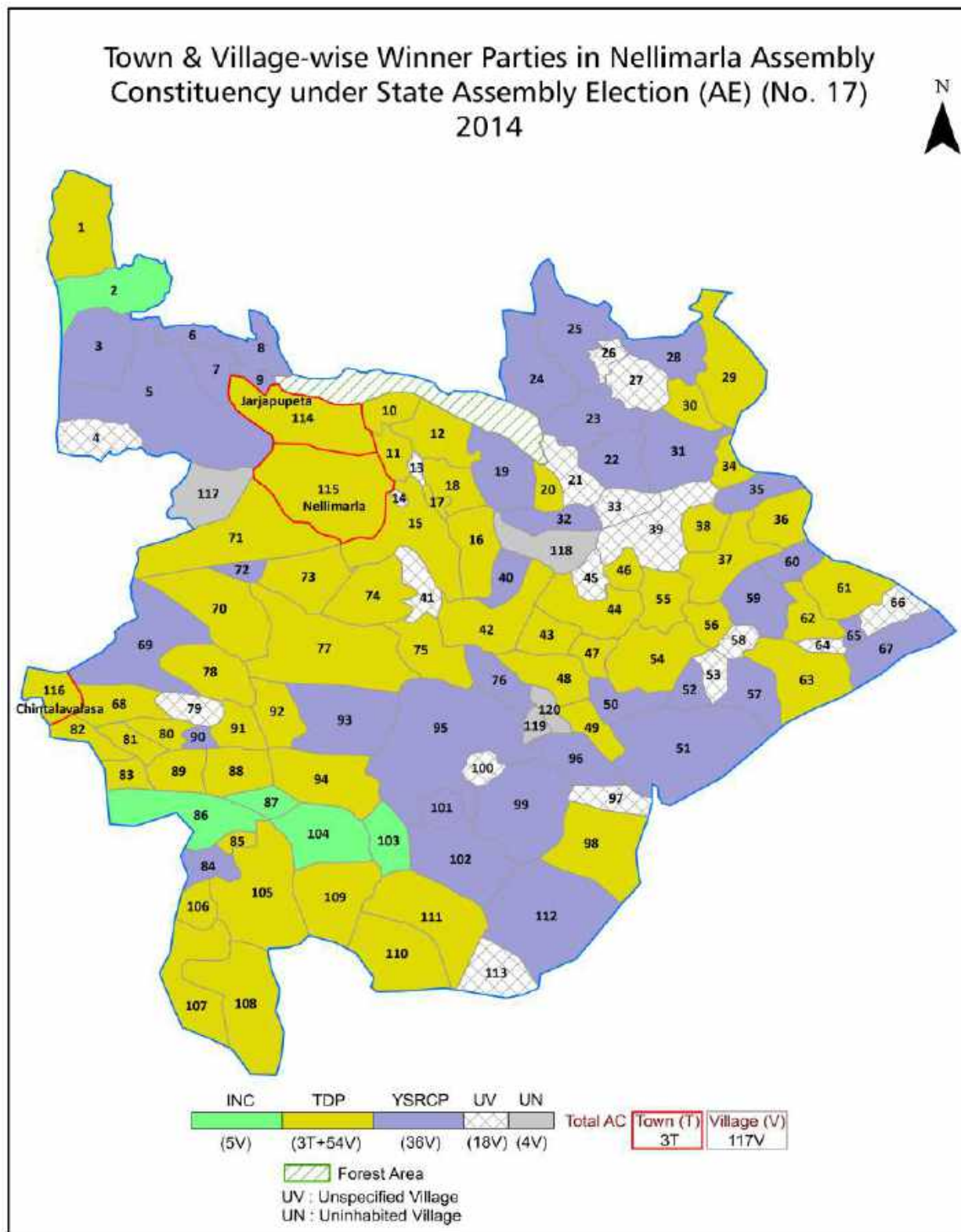
© Datanet India Pvt. Ltd.

All rights reserved. No part of this book may be reproduced, stored in a retrieval system or transmitted in any form or by any means, mechanical photocopying, photographing, scanning, recording or otherwise without the prior written permission of the publisher. Please refer to Disclaimer at page no. 183 for the use of this publication.

Printed in India

No.	Particulars	Page No.
	Introduction	
1	Assembly Constituency - (Vidhan Sabha) at a Glance Features of Assembly as per Delimitation Commission of India (2008)	1-2
	Location and Political Maps	
2	Location Map Boundaries of Assembly Constituency - (Vidhan Sabha) in District Boundaries of Assembly Constituency under Parliamentary Constituency - (Lok Sabha) Town & Village-wise Winner Parties- 2024-PE, 2024-AE, 2019-PE, 2019-AE, 2014-AE, 2009-PE and 2009-AE	3-11
	Administrative Setup (2011)	
3	District Sub-district Towns Villages Inhabited Villages Uninhabited Villages Village Panchayat Intermediate Panchayat	12-18
	Demographics (2011)	
4	Population Households Rural/Urban Population Towns and Villages by Population Size Sex Ratio (Total & 0-6 Years) Religious Population Social Population Literacy Rate	19-20
	Electoral Features	
5	Important Dates of Last Elections Held Electors by Gender Service Electors Voters Voters Turnout Polling Stations & Average Number of Electors per Polling Station Electors by Age Group Present Elected Representatives	21-26
	Historical Summary Election Results	
6	Vote Share of Major Parties Winning Margin (Number & Percentage Polarity of Parties Summary Result of Assembly Segment of Parliamentary Elections 2024, 2019, 2014 and 2009 Summary Result of Assembly Elections 2024, 2019, 2014 and 2009	27-36
	Polling Station Level Election Results	
7	Name and Number of Polling Station 2024-PE, 2024-AE, 2019-PE, 2019-AE, 2014-AE, 2009-PE and 2009-AE Polling Station-wise Electoral, Voter & Voter Turnout 2024-PE, 2024-AE, 2019-PE, 2019-AE, 2014-AE, 2009-PE and 2009-AE Polling Station wise Elections Results 2024-PE, 2024-AE, 2019-PE, 2019-AE, 2014-AE, 2009-PE and 2009-AE	37-161
	Share of Assembly Constituency	
8	Share of Assembly Constituency - (Vidhan Sabha) in State, District and Parliamentary Constituency - (Lok Sabha)	162
	Socio-Economic Amenities (2011)	
9	Access to Administrative Units Agricultural, Manufacturing and Industrial Commodities Demographic Indicators Education Health & Manpower Drinking Water Supply Sanitation Entertainment and Recreations Infrastructure Power Food Allocation Distribution and Marketing of Agriculture Commodities Infrastructure Transport and Road Infrastructure Communication Banking and Financial Services Land Use Irrigation Source	164-178
10	Abbreviation & Sources	180-181
11	Disclaimer	183

Location & Political Map



Administrative Setup

List of Village Panchayat & Intermediate Panchayat (Block) Name - 2011

Village Name	Village Panchayat Name	Intermediate Panchayat Name
Akkivaram	Akkivaram	Denkada
Alladapalem	Alladapalem	Pusapatirega
Alugolu	Alugolu	Nellimarla
Amakam	Amakam	Denkada
Amatam Ravivalasa	Amatam Ravivalasa	Bhogapuram
Atmaramuni Agraharam	Atmaramuni Agraharam	Nellimarla
Bangarrajujeta	Bangarrajujeta	Denkada
Bantupalle	Bantupalle	Denkada
Basavapalem	Tudem	Bhogapuram
Bellam	Amakam	Denkada
Bharanikam	Govindapuram	Pusapatirega
Bhogapuram	Bhogapuram	Bhogapuram
Boddavalasa	Boddavalasa	Denkada
Boppadam	Boppadam	Nellimarla
Borravanipalem	Kumili	Pusapatirega
Buradapeta	Buradapeta	Nellimarla
Chakivalasa	Chakivalasa	Bhogapuram
Cherakupalle	Cherakupalle	Bhogapuram
Chinabattivalasa	Kumili	Pusapatirega
Chintapalle	Chintapalle	Pusapatirega
Chittigunkalam	Amakam	Denkada
Chodamma Agraharam	Chodamma Agraharam	Pusapatirega
Chollangipeta	Chollangipeta	Denkada
Chowduvada	Chowduvada	Pusapatirega
D. Nelivada	Ramathirtham	Nellimarla
D.Tallavalasa	D.Tallavalasa	Denkada
Dannanapeta	Dannanapeta	Nellimarla
Denkada	Denkada	Denkada
Devunikollam	Devunikollam	Denkada

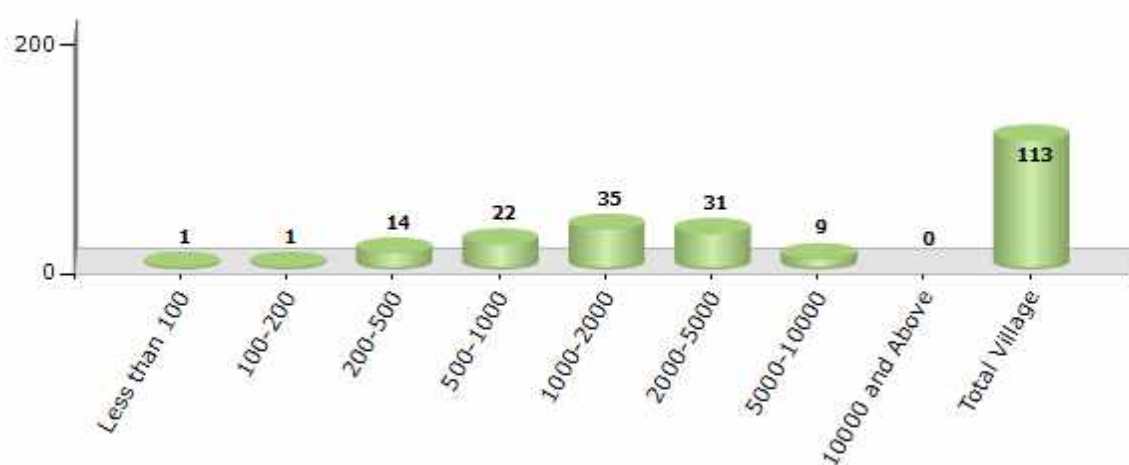
Contd....

Demographics

Number of Villages by Population Size - 2011

Less than 100	100-200	200-500	500-1000	1000-2000	2000-5000	5000-10000	10000 and Above	Total Village
1	1	14	22	35	31	9	0	113

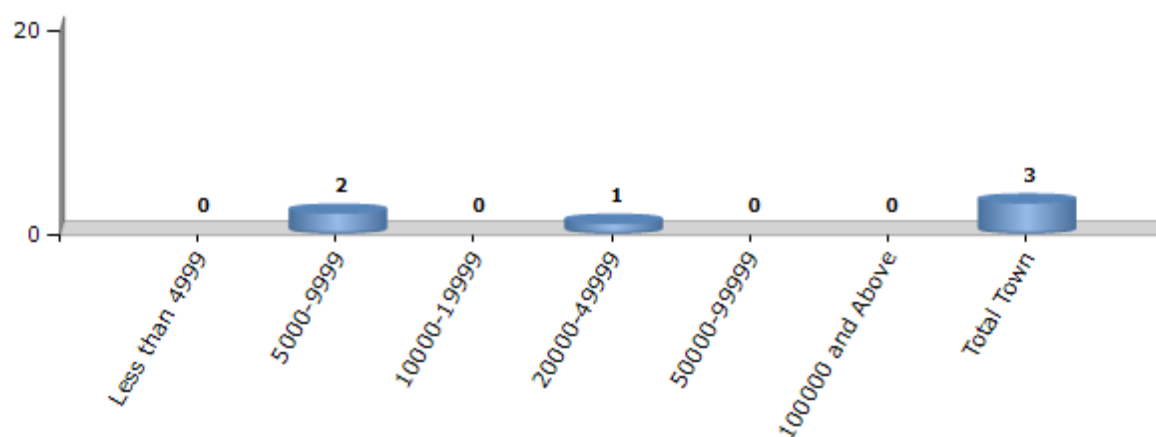
Number of Villages by Population Size - 2011



Number of Towns by Population Size - 2011

Less than 4999	5000-9999	10000-19999	20000-49999	50000-99999	100000 and Above	Total Town
0	2	0	1	0	0	3

Number of Towns by Population Size - 2011

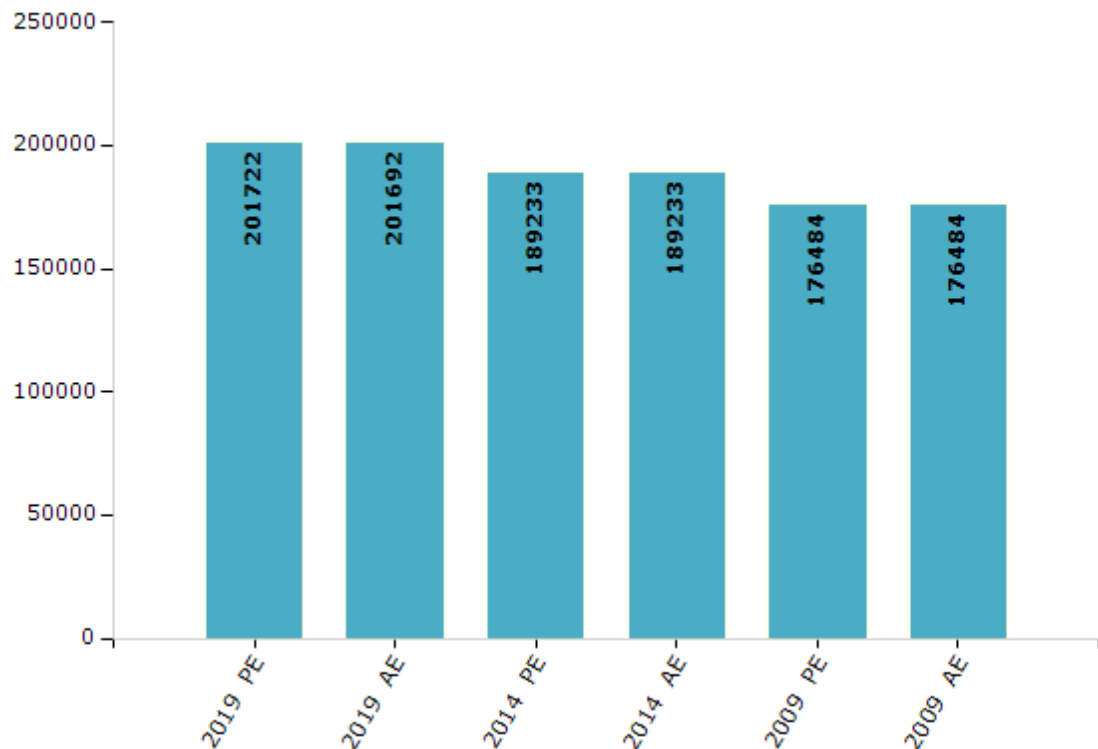


Electoral Features

Electors by Male & Female

Year	Male	Female	Others	Total	Year	Male	Female	Others	Total
2019 PE	101000	100711	11	201722	1994 AE	-	-	-	-
2019 AE	101000	100681	11	201692	1989 AE	-	-	-	-
2014 PE	94261	94951	21	189233	1985 AE	-	-	-	-
2014 AE	94261	94951	21	189233	1983 AE	-	-	-	-
2009 PE	86898	89586	-	176484	1978 AE	-	-	-	-
2009 AE	86898	89586	-	176484	1972 AE	-	-	-	-
2004 PE	-	-	-	-	1967 AE	-	-	-	-
2004 AE	-	-	-	-	1962 AE	-	-	-	-
1999 PE	-	-	-	-	1957 AE	-	-	-	-
1999 AE	-	-	-	-	1955 AE	-	-	-	-

Number of Electors

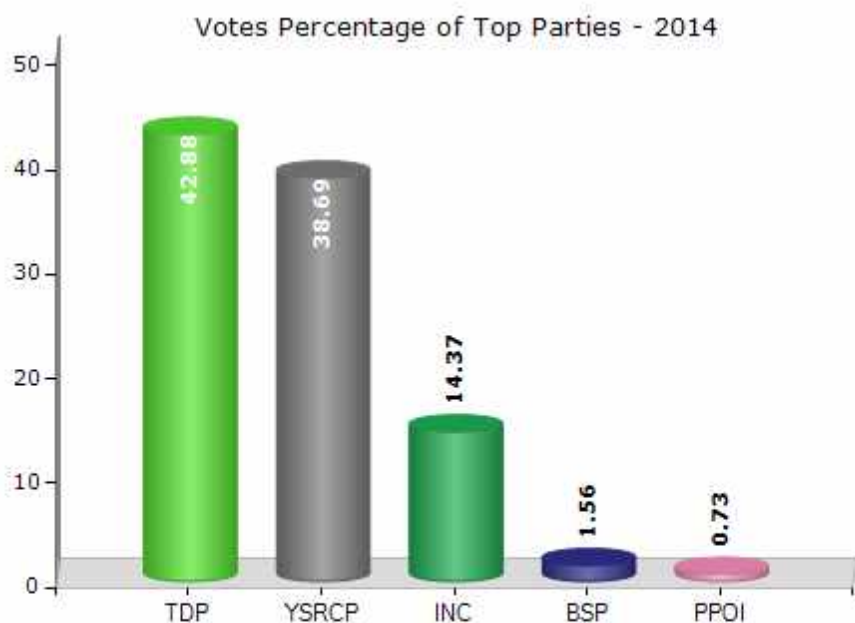


Note : AE : Assembly Election, PE : Assembly Segment of Parliamentary Election

Historical Summary Election Results

Summary Result of Assembly Election - 2014

Candidate Name	Party	Votes	Votes %
Narayana Swamy Naidu Pathivada	TDP	71267	42.88
P.V.V.Suryanarayana Raju(Suresh Babu)	YSRCP	64294	38.69
Appala Naidu Baddu Konda	INC	23884	14.37
Arji Siva Prasad	BSP	2585	1.56
Lalitha Kumari Sakinetti	PPOI	1206	0.73
Appa Rao Bagga	IND	806	0.48
Tallapudi Satyanarayana	JaSPa	526	0.32
Mula Bhushana.Apparao	AAP	381	0.23
Kandi Tatunaidu	IND	306	0.18
Ijjurothu Ramunaidu	IND	258	0.16
	NOTA	681	0.41



Polling Station Level Election Results

Number and Name of Polling Stations (PS) (2019 AE)

Number of Polling Stations	Name of Polling Stations	Number of Polling Stations	Name of Polling Stations
1	M.P.U.P. School Tekkali	22	Z.P.H. Girls High School, Rom No. 9 (E.M.) Relli Veedhi Relli Veedhi, Nellimarla
2	Z.P. High School, North Wing, Room No. 2 Kondavelagada	23	Govt. High School (Boys), Room No. 9 Nellimarla
3	Z.P. High School, West Wing, Room No. 7 Kondavelagaad	24	Govt. High School (Boys), Room No. 11 Nellimarla
4	Z.P. High School, Eastern Side New Building Kondavelagada	25	C.K.M. Govt. Junior College, New Building Ground Fr Nellimarla
5	M.P.P. School New Building, Chandrampeta Chandrampeatta	26	Cyclone Shelter, Nellimarla
6	M.P.U.P. School, 8th Class Room, West Wing, New Building M.P.U.P. School, Tallapudi Peta	27	Mandal Praja Parishad Pradhamika Patasala, 5th Class Room, Ramathirtham Junction Nellimarla
7	M.P.U.P. School, Western Central Room China Burada Peatta	28	M.P.P. School, Ramathirtham Jn. Nellimarla
8	M.P.P. School, Southern Wing Building, Pedaburadapeta Pedaburada Peatta	29	M.P.P. School, Ramathirtham Jn. Nellimarla
9	Z.P. High School, Western Wing Center Room Parasam	30	Mandal Praja Parishad Pradhamika Patasala, 1st Class Room, Ramathirtham Junction Nellimarla
10	Z.P. High School, 6 th Class E.M Room Moida Vijayaramapuram	31	C.K.M. Governement Junior College, New Building, 4th Room Under Rob, Nellimarla
11	Z.P. High School, 10th Class Telugu Medium Room Moida Vijayaramapuram	32	M.P.P. School, Gandhi Nagar Colony Nellamarla
12	Mandal Praja Parishad Pradhamika Patasala, New Building, Puthikapeta Puuthikapeta	33	M.P.P. School, Gandhi Nagar Nellimarla
13	Mandal Parishad Adarsha Prathamika Patasala, 2nd Room, Garikapeta	34	N.J.M. Primary School No. 2 Nellimarla
14	Z.P. High School, 7th Class Room South Side Konda Gumpam	35	N.J.M. Primary School No. 2 Room No 2 N.G. Mills Elementary School, Suthern Wing, Kondapeta
15	Z.P. High School, 9th Class Room East Side Kondagumpaam	36	Mandal Praja Parishad Pradhamika Patasala, Old Building, Kothapeta
16	M.P.P. School, Western Wing, 3rd Class Room Jarjapupeta	37	M.P.P. School, New Building Kothapeta
17	M.P.P. School, Western Wing, 4th Class Room Jarjapupeta	38	M.P.P. School South Side Seetharamunipeta
18	M.P.P. School, Western Wing, 5th Class Room Jarjupeta	39	M.P.P. School Jaggarajupeta
19	M.P.P. School, Nortern Wing, 2nd Class Room Jarjapupeta	40	Z.P. High School, 10th Class Telugu Medium Room Ramatheerdham
20	Mandal Parishad Adarsha Pradhamika Patasala, Jarajapupeta	41	M.P.P. School, Gorlipeta Gorlipeta
21	Z.P. Girls High School, Room No. 7 Relli Veedhi, Nellimarla	42	M.P.P School, 4th Class Room Da Nnaanapeta

Contd....

Polling Station Level Election Results

Polling Station-wise Votes Secured by Overall Top Five Parties in Nellimarla Assembly in Assembly Election (AE) under Vizianagaram Parliamentary Constituency in Andhra Pradesh (2019)

Number of Polling Station	Winner - Appala Naidu Baddukonda (YSRCP)	Runner-up - Narayanaswamy Naidu Pathivada (TDP)	3rd - Naga Madhavi Lokam (JnP)	4th - Ramesh Kumar Saragada (INC)	5th - Pathivada Ramana (BJP)	NOTA	Other	Total Votes Secured
36	295	204	73	5	2	13	6	598
37	325	173	26	4	5	17	7	557
38	596	324	64	1	2	4	2	993
39	178	123	14	2	4	1	2	324
40	416	457	21	7	6	24	13	944
41	393	322	5	2	3	9	1	735
42	394	372	12	5	2	12	5	802
43	228	212	4	2	1	2	2	451
44	462	131	16	2	3	8	5	627
45	234	352	5	1	1	0	1	594
46	390	279	5	2	0	14	4	694
47	441	207	12	2	5	16	2	685
48	319	268	8	3	0	14	2	614
49	274	270	5	2	1	24	7	583
50	364	254	10	5	1	27	8	669
51	411	234	20	5	2	56	14	742
52	461	315	23	17	9	49	15	889
53	475	28	15	3	1	32	8	562
54	352	364	3	7	2	28	21	777
55	431	251	5	2	3	23	5	720
56	404	253	12	4	5	19	4	701
57	397	383	22	2	2	18	3	827
58	475	265	27	5	2	53	10	837
59	484	264	15	4	2	43	10	822
60	563	371	5	2	1	23	5	970
61	388	401	8	2	4	36	10	849
62	447	243	16	3	6	35	4	754
63	308	301	5	2	4	28	10	658
64	336	388	7	6	3	22	7	769
65	238	341	4	0	2	16	8	609
66	232	287	67	4	4	3	3	600
67	357	140	38	4	1	6	5	551
68	541	375	83	3	6	15	4	1027
69	216	234	8	3	4	19	2	486
70	500	362	26	3	1	11	7	910

Contd....

Polling Station Level Election Results

Winner, Runner-up and 3rd Party Position & Winning Margin According to Polling Stations in Nellimarla Assembly in Assembly Election (AE) under Vizianagaram Parliamentary Constituency in Andhra Pradesh (2019)

Polling Station Number	Winner Party	Winner Votes (%)	Runner-up Party	Runner-up Votes (%)	Winning Margin Votes (%)	Third Party	Third Party Votes (%)	Other Votes (%)
75	YSRCP	471 (56.47)	TDP	275 (32.97)	196 (23.5)	JnP	32 (3.84)	56 (6.71)
76	TDP	387 (52.65)	YSRCP	281 (38.23)	106 (14.42)	BJP	6 (0.82)	61 (8.3)
77	TDP	361 (54.95)	YSRCP	247 (37.6)	114 (17.35)	JnP	10 (1.52)	39 (5.94)
78	TDP	383 (59.56)	YSRCP	223 (34.68)	160 (24.88)	JnP	11 (1.71)	26 (4.04)
79	YSRCP	374 (49.28)	TDP	324 (42.69)	50 (6.59)	JnP	15 (1.98)	46 (6.06)
80	TDP	345 (56.56)	YSRCP	217 (35.57)	128 (20.99)	INC	6 (0.98)	42 (6.89)
81	YSRCP	408 (45.08)	TDP	407 (44.97)	1 (0.11)	JnP	11 (1.22)	79 (8.73)
82	TDP	452 (48.03)	YSRCP	427 (45.38)	25 (2.65)	BJP	11 (1.17)	51 (5.42)
83	YSRCP	381 (46.35)	TDP	355 (43.19)	26 (3.16)	JnP	20 (2.43)	66 (8.03)
84	TDP	382 (72.9)	YSRCP	121 (23.09)	261 (49.81)	JnP	9 (1.72)	12 (2.29)
85	YSRCP	291 (66.59)	TDP	111 (25.4)	180 (41.19)	JnP	20 (4.58)	15 (3.43)
86	YSRCP	301 (52.08)	TDP	234 (40.48)	67 (11.6)	JnP	21 (3.63)	22 (3.81)
87	YSRCP	300 (59.06)	TDP	146 (28.74)	154 (30.32)	JnP	25 (4.92)	37 (7.28)
88	YSRCP	321 (52.45)	TDP	238 (38.89)	83 (13.56)	JnP	34 (5.56)	19 (3.1)
89	YSRCP	508 (52.92)	TDP	399 (41.56)	109 (11.36)	JnP	19 (1.98)	34 (3.54)
90	YSRCP	423 (54.44)	TDP	309 (39.77)	114 (14.67)	JnP	23 (2.96)	22 (2.83)
91	TDP	332 (46.05)	YSRCP	313 (43.41)	19 (2.64)	JnP	36 (4.99)	40 (5.55)
92	YSRCP	378 (49.48)	TDP	286 (37.43)	92 (12.05)	JnP	32 (4.19)	68 (8.9)
93	TDP	431 (49.03)	YSRCP	395 (44.94)	36 (4.09)	JnP	28 (3.19)	25 (2.84)
94	TDP	330 (47.76)	YSRCP	316 (45.73)	14 (2.03)	JnP	23 (3.33)	22 (3.18)
95	TDP	434 (46.27)	YSRCP	430 (45.84)	4 (0.43)	JnP	45 (4.8)	29 (3.09)
96	YSRCP	384 (50)	TDP	305 (39.71)	79 (10.29)	JnP	49 (6.38)	30 (3.91)
97	YSRCP	389 (49.3)	TDP	275 (34.85)	114 (14.45)	JnP	94 (11.91)	31 (3.93)
98	YSRCP	355 (47.4)	TDP	291 (38.85)	64 (8.55)	JnP	70 (9.35)	33 (4.41)
99	YSRCP	423 (69)	TDP	150 (24.47)	273 (44.53)	JnP	19 (3.1)	21 (3.43)
100	TDP	508 (52.1)	YSRCP	422 (43.28)	86 (8.82)	JnP	13 (1.33)	32 (3.28)
101	YSRCP	261 (44.85)	TDP	247 (42.44)	14 (2.41)	JnP	19 (3.26)	55 (9.45)
102	YSRCP	262 (49.81)	TDP	224 (42.59)	38 (7.22)	JnP	16 (3.04)	24 (4.56)
103	YSRCP	293 (62.88)	TDP	158 (33.91)	135 (28.97)	INC	3 (0.64)	12 (2.58)
104	YSRCP	422 (62.52)	TDP	224 (33.19)	198 (29.33)	JnP	4 (0.59)	25 (3.7)
105	YSRCP	438 (53.61)	TDP	330 (40.39)	108 (13.22)	JnP	25 (3.06)	24 (2.94)
106	TDP	380 (44.6)	YSRCP	379 (44.48)	1 (0.12)	JnP	31 (3.64)	62 (7.28)
107	YSRCP	567 (63.07)	TDP	258 (28.7)	309 (34.37)	JnP	22 (2.45)	52 (5.78)
108	YSRCP	219 (48.67)	TDP	201 (44.67)	18 (4)	INC	6 (1.33)	24 (5.33)
109	TDP	274 (51.02)	YSRCP	255 (47.49)	19 (3.53)	JnP	2 (0.37)	6 (1.12)
110	YSRCP	371 (55.13)	TDP	265 (39.38)	106 (15.75)	JnP	6 (0.89)	31 (4.61)
111	YSRCP	260 (48.06)	TDP	254 (46.95)	6 (1.11)	IND (MPB)	4 (0.74)	23 (4.25)

Contd....

Socio-Economic Amenities - Rural

Access to Education Facilities

Particulars	Number of Villages (% of Population)				
	Available	Not Available	If Not Available (Distance of Nearest Facility)		
			A	B	C
Govt. Primary School	112 (100)	1 (0)	1 (0)	0 (0)	0 (0)
Private Primary School	13 (27)	100 (73)	0 (0)	0 (0)	0 (0)
Govt. Middle School	53 (69)	60 (31)	34 (14)	20 (7)	0 (0)
Private Middle School	11 (23)	102 (77)	0 (0)	0 (0)	0 (0)
Govt. Secondary School	34 (54)	79 (46)	44 (25)	27 (12)	3 (4)
Private Secondary School	9 (15)	104 (85)	0 (0)	0 (0)	0 (0)
Govt. Senior Secondary School	3 (9)	110 (91)	21 (21)	53 (37)	20 (19)
Private Senior Secondary School	2 (4)	111 (96)	11 (9)	4 (4)	0 (0)
Govt. Arts and Science Degree College	0 (0)	113 (100)	2 (3)	8 (7)	19 (13)
Private Arts and Science Degree College	1 (3)	112 (97)	17 (17)	33 (25)	33 (32)
Govt. Engineering College	0 (0)	113 (100)	1 (2)	7 (7)	72 (60)
Private Engineering College	4 (6)	109 (94)	9 (7)	12 (7)	8 (10)
Govt. Medicine College	0 (0)	113 (100)	0 (0)	0 (0)	0 (0)
Private Medicine College	0 (0)	113 (100)	4 (3)	10 (9)	99 (88)
Govt. Management Institute	1 (1)	112 (99)	1 (2)	6 (5)	75 (59)
Private Management Institute	1 (1)	112 (99)	5 (5)	7 (6)	17 (20)
Govt. Polytechnic	0 (0)	113 (100)	1 (2)	8 (7)	104 (91)
Private Polytechnic	0 (0)	113 (100)	0 (0)	0 (0)	0 (0)
Govt. Vocational Training School/ITI	1 (0)	112 (100)	1 (2)	9 (9)	102 (88)
Private Vocational Training School/ITI	0 (0)	113 (100)	0 (0)	0 (0)	0 (0)
Govt. Non Formal Training Centre	3 (9)	110 (91)	19 (18)	40 (33)	50 (40)
Private Non Formal Training Centre	0 (0)	113 (100)	0 (0)	0 (0)	1 (0)
Govt. School For Disabled	0 (0)	113 (100)	1 (2)	9 (9)	103 (89)
Private School For Disabled	0 (0)	113 (100)	0 (0)	0 (0)	0 (0)
Government Others	0 (0)	113 (100)	0 (0)	0 (0)	0 (0)
Private Others	0 (0)	113 (100)	0 (0)	0 (0)	0 (0)

Note : Distance A : Less than 5 km; B : Between 5-10 km; C : 10+ km.; Source : Data Analysis is based on 2011 Census.

DISCLAIMER

The Terms of Use and Disclaimer of Datanet India Private Limited (hereinafter referred to as "Datanet") for use of this analysis report of **Nellimarla Assembly Constituency (Nellimarla Vidhan Sabha)** :-

1. **Assembly Factbook™** is a Registered Trade Mark owned by Datanet.
2. All the maps are sketched and graphical representation only and have not been drawn to the scale and also not to represent the actual geographical area or boundary of the unit.
3. The data for the aforesaid analysis is based on authentic sources and has been culled from the various publications of Census, CSO and NSSO for district and block level data, various central and state government departments, Central & State Elections Commissions and the concerned Returning Officers' releases, Electoral Rolls, Election results and allied publications, internal assessment, surveys, estimates and analysis. Therefore, certain adjustment of data at micro level may have been done to arrive closer to the macro data.
4. Data have been provided on an "As Is" and "As AVAILABLE" basis
5. The colours shown in the maps or diagram and charts of a particular party, alliance or AC are indicative and do not represent them.
6. This publication which includes maps, sheets, graphs and data would be the property under copyright of Datanet only. The user may use these for its internal study, analysis and research purposes. It's public display, re-selling or any commercial uses by the user are not allowed.
7. Datanet has taken due care and caution in compilation and processing of data and allied information, but does not guarantee the accuracy, adequacy or completeness of any information/analysis and will be not responsible for any errors or omissions or for the results obtained from the use of such information/analysis.
8. All the contents for the publication have been culled from various authentic sources and Datanet reasonably believes such sources to be reliable, but does not make any representations, express or implied as to the accuracy or fitness of use of such information. The information or contents of the information/analysis do not constitute advice and should not be relied upon in making (or refraining from making) any decision. Any reliance placed upon the information provided by Datanet is the sole responsibility and strictly at the user's risk.
9. In no event will Datanet be liable for any damages (including, without limitation, damages for loss of business projects, or loss of profits) arising in contract, tort or otherwise from the use of or inability to use any of its contents, or from any action taken (or refrained from being taken) as a result of using the analysis or any of its contents. Datanet its directors, owners, editors, officials, employees, distributor and agents or any associate will not be liable for any errors in the information contained or any consequences arising from the use of the contents of the provided information/analysis.
10. If any provision of these terms and conditions is held invalid or illegal or unenforceable for any reason by any court of competent jurisdiction, such provision shall be severed and the remainder of provisions of the terms and conditions shall continue in full force and effect as if the Term of Use had been executed with the invalid, illegal or unenforceable provision eliminated.
11. If there are any discrepancies in the information provided, please bring it to attention of Datanet for suitable rectification measures.

**Buy Online This Complete Book At
Datanet India eBooks Store**

www.indiastatpublications.com

or go directly at

**[http://www.indiastatpublications.com/
Assembly_factbook/Andhra_Pradesh/Vizianagaram/
Nellimarla](http://www.indiastatpublications.com/Assembly_factbook/Andhra_Pradesh/Vizianagaram/Nellimarla)**

 **indiastat**elections

