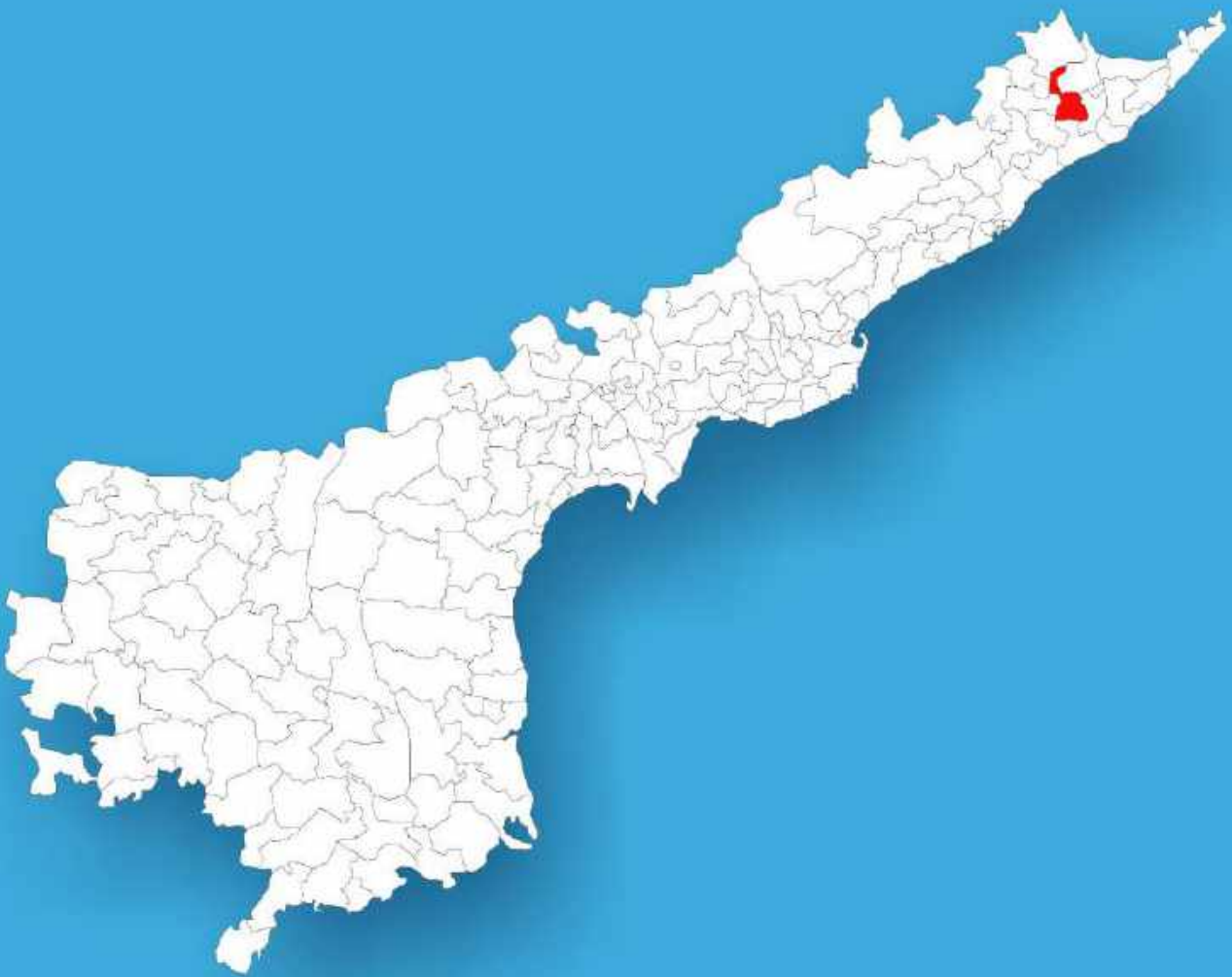




Andhra Pradesh

# Assembly Factbook™

Rajam Assembly Constituency



Key Electoral Data of Rajam  
Assembly Constituency (Vidhan Sabha)

Andhra Pradesh  
**Assembly Factbook**<sup>TM</sup>  
Rajam Assembly Constituency



Rajam Vidhan Sabha

## **Editor & Director**

Dr. R.K. Thukral

## **Research Editor**

Dr. Shafeeq Rahman

## **Compiled, Researched and Published by Datanet India Pvt. Ltd.**

D-100, 1st Floor,

Okhla Industrial Area, Phase-I,  
New Delhi- 110020.

Ph.: 91-11- 43580781-84

Email : support@indiastatpublications.com

Website : www.indiastatelections.com

## **Online Book Store :**

www.indiastatpublications.com

**Report No. :** AFB/AP-009-0125

**ISBN :** 978-93-5293-004-3

**First Edition :** January, 2018

**Eighth Updated Edition :** January, 2025

**Price :** Rs. 11500/-

US\$ 310

**© Datanet India Pvt. Ltd.**

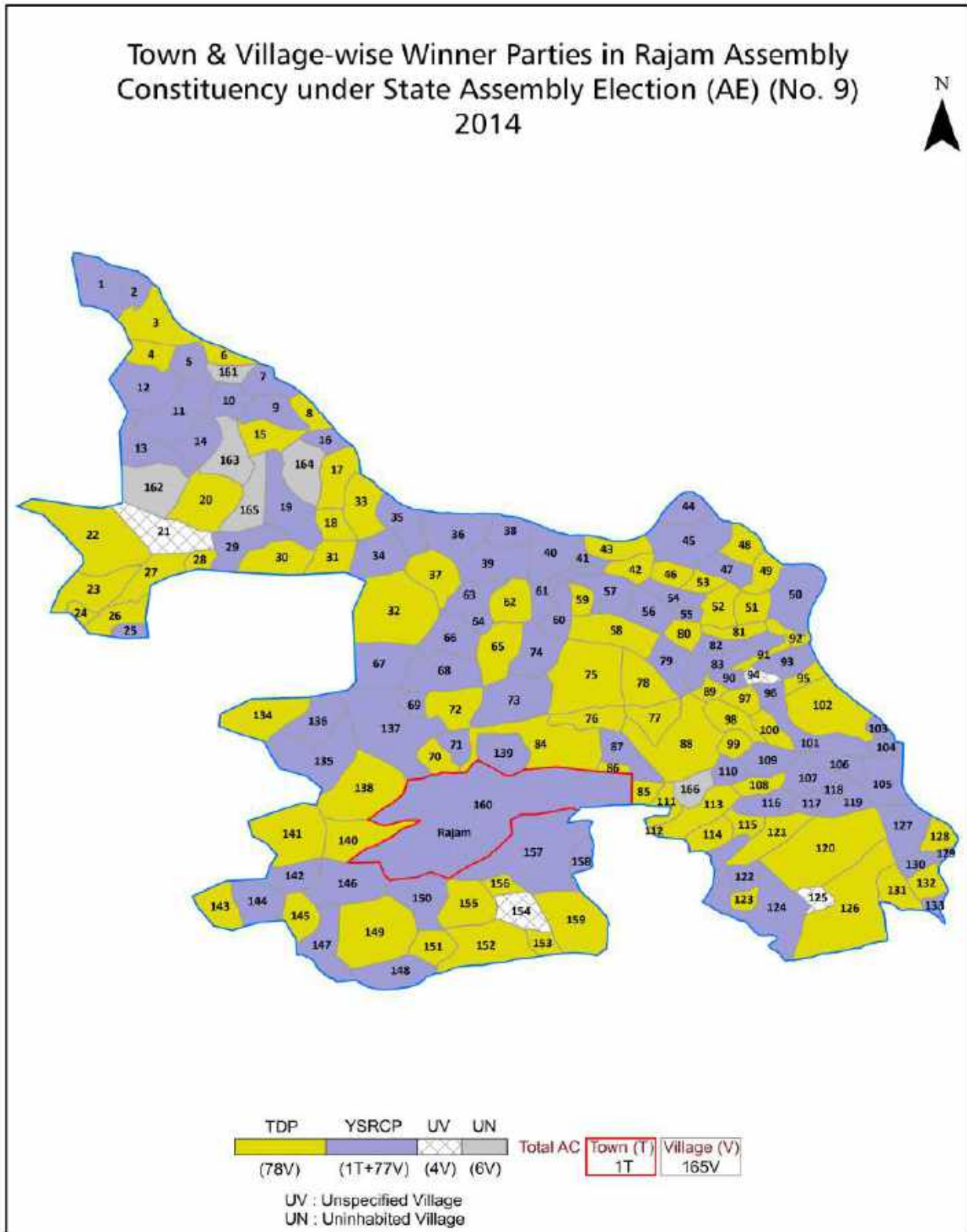
All rights reserved. No part of this book may be reproduced, stored in a retrieval system or transmitted in any form or by any means, mechanical photocopying, photographing, scanning, recording or otherwise without the prior written permission of the publisher. Please refer to Disclaimer at page no. 215 for the use of this publication.

Printed in India

# Contents

No.	Particulars	Page No.
	<b>Introduction</b>	
1	Assembly Constituency - (Vidhan Sabha) at a Glance   Features of Assembly as per Delimitation Commission of India (2008)	1-2
	<b>Location and Political Maps</b>	
2	Location Map   Boundaries of Assembly Constituency - (Vidhan Sabha) in District   Boundaries of Assembly Constituency under Parliamentary Constituency - (Lok Sabha)   Town & Village-wise Winner Parties- 2024-PE, 2024-AE, 2019-PE, 2019-AE, 2014-PE, 2014-AE, 2009-PE and 2009-AE	3-11
	<b>Administrative Setup (2011)</b>	
3	District   Sub-district   Towns   Villages   Inhabited Villages   Uninhabited Villages   Village Panchayat   Intermediate Panchayat	12-20
	<b>Demographics (2011)</b>	
4	Population   Households   Rural/Urban Population   Towns and Villages by Population Size   Sex Ratio (Total & 0-6 Years)   Religious Population   Social Population   Literacy Rate	21-22
	<b>Electoral Features</b>	
5	Important Dates of Last Elections Held   Electors by Gender   Service Electors   Voters   Voters Turnout   Polling Stations & Average Number of Electors per Polling Station   Electors by Age Group   Present Elected Representatives	23-28
	<b>Historical Summary Election Results</b>	
6	Vote Share of Major Parties   Winning Margin (Number & Percentage   Polarity of Parties   Summary Result of Assembly Segment of Parliamentary Elections 2024, 2019, 2014 and 2009   Summary Result of Assembly Elections 2024, 2019, 2014 and 2009	29-38
	<b>Polling Station Level Election Results</b>	
7	Name and Number of Polling Station 2024-PE, 2024-AE, 2019-PE, 2019-AE, 2014-PE, 2014-AE, 2009-PE and 2009-AE   Polling Station-wise Electoral, Voter & Voter Turnout 2024-PE, 2024-AE, 2019-PE, 2019-AE, 2014-PE, 2014-AE, 2009-PE and 2009-AE   Polling Station wise Elections Results 2024-PE, 2024-AE, 2019-PE, 2019-AE, 2014-PE, 2014-AE, 2009-PE and 2009-AE	39-193
	<b>Share of Assembly Constituency</b>	
8	Share of Assembly Constituency - (Vidhan Sabha) in State, District and Parliamentary Constituency - (Lok Sabha)	194
	<b>Socio-Economic Amenities (2011)</b>	
9	Access to Administrative Units   Agricultural, Manufacturing and Industrial Commodities   Demographic Indicators   Education   Health & Manpower   Drinking Water Supply   Sanitation   Entertainment and Recreations Infrastructure   Power   Food Allocation Distribution and Marketing of Agriculture Commodities Infrastructure   Transport and Road Infrastructure   Communication   Banking and Financial Services   Land Use   Irrigation Source	196-210
10	<b>Abbreviation &amp; Sources</b>	212-213
11	<b>Disclaimer</b>	215

Location & Political Map



## Administrative Setup

### List of Village Panchayat & Intermediate Panchayat (Block) Name - 2011

Village Name	Village Panchayat Name	Intermediate Panchayat Name
Adavaram	Adavaram	Regidi Amadalavalasa
Aguru	Aguru	Rajam
Akkanna Agraharam	Laxmipuram	Regidi Amadalavalasa
Akkarapalle	Akkarapalle	Santhakaviti
Amadalavalasa	Amadalavalasa	Regidi Amadalavalasa
Amaram	Aguru	Rajam
Ambada	Ambada	Regidi Amadalavalasa
Ambakhandi	Ambakhandi	Regidi Amadalavalasa
Anthakapalli	Anthakapalle	Rajam
Appalaagraharam	Appalaagraharam	Santhakaviti
Appapuram	Appapuram	Regidi Amadalavalasa
Arasada	Arasada	Vangara
Balakavi Valasa	Mulakalavalasa	Regidi Amadalavalasa
Bangaruvalasa	Kopparavalasa	Vangara
Bhagempeta	Bhagempeta	Vangara
Billani	Billani	Santhakaviti
Boddam	Boddam	Rajam
Boddavalasa	Sankili	Regidi Amadalavalasa
Boddavalasa	Pogiri	Rajam
Bodduru	Bodduru	Santhakaviti
Bomminaidu Valasa	Bomminaidu Valasa	Rajam
Burada	Burada	Regidi Amadalavalasa
Chandrapeta	Konangipadu	Vangara
Chatayya Valasa	Chatayya Valasa	Regidi Amadalavalasa
Cheli Gani Valasa	Cheli Gani Valasa	Regidi Amadalavalasa
Chennaiahpeta	Chennaiahpeta	Santhakaviti
China Sirlam	China Sirlam	Regidi Amadalavalasa
Chintalapeta	Ramarayapuram	Santhakaviti
Chittaripuram	Chittaripuram	Santhakaviti

Contd....

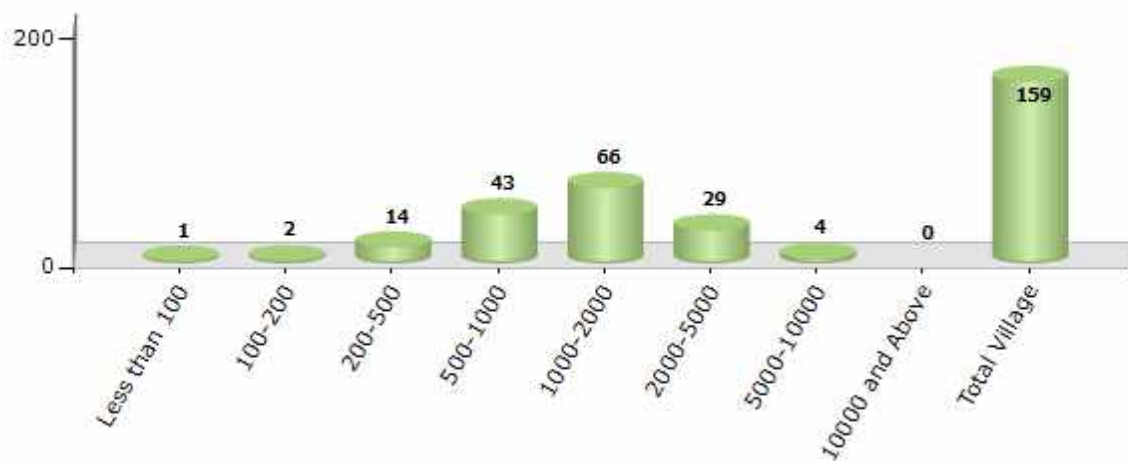


## Demographics

### Number of Villages by Population Size - 2011

Less than 100	100-200	200-500	500-1000	1000-2000	2000-5000	5000-10000	10000 and Above	Total Village
1	2	14	43	66	29	4	0	159

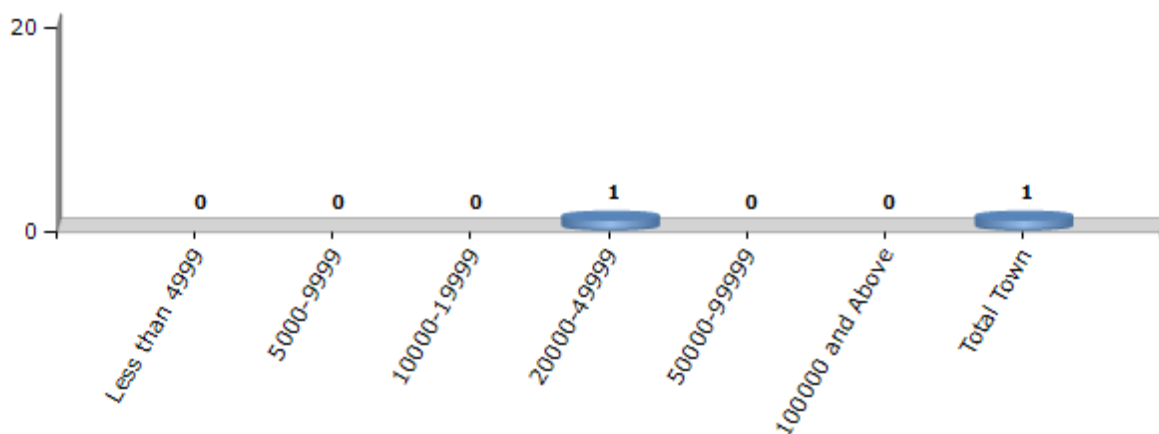
Number of Villages by Population Size - 2011



### Number of Towns by Population Size - 2011

Less than 4999	5000-9999	10000-19999	20000-49999	50000-99999	100000 and Above	Total Town
0	0	0	1	0	0	1

Number of Towns by Population Size - 2011

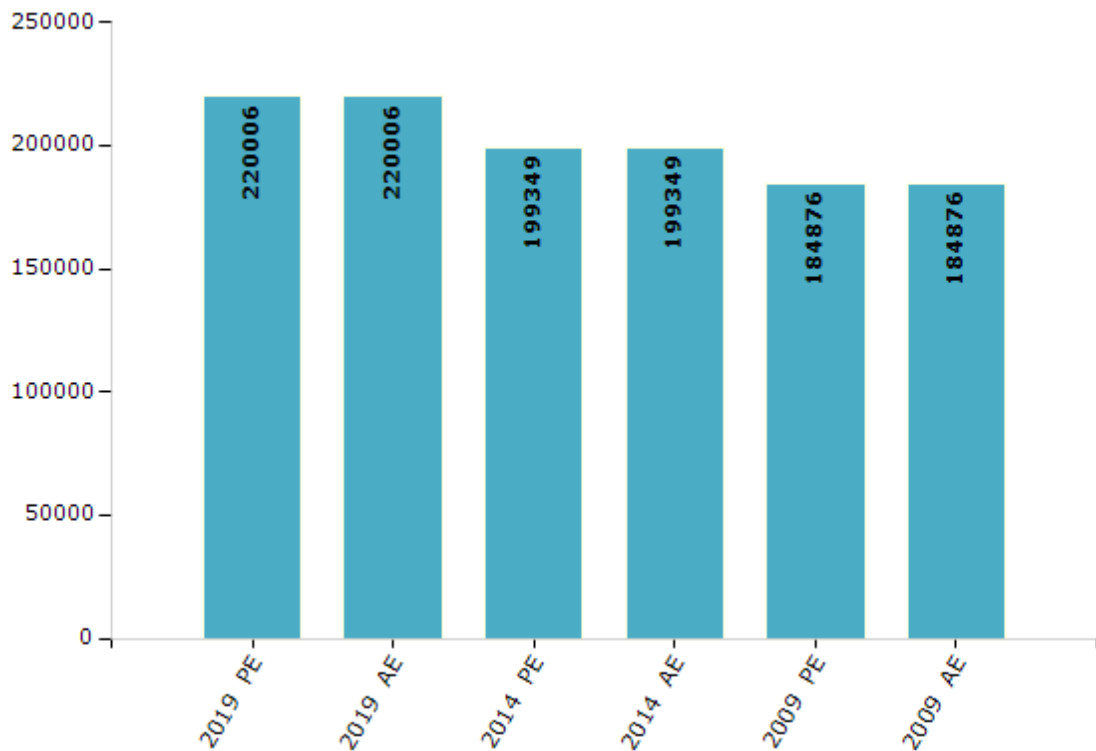


## Electoral Features

### Electors by Male & Female

Year	Male	Female	Others	Total	Year	Male	Female	Others	Total
2019 PE	111944	108031	31	220006	1994 AE	-	-	-	-
2019 AE	111944	108031	31	220006	1989 AE	-	-	-	-
2014 PE	101286	98045	18	199349	1985 AE	-	-	-	-
2014 AE	101286	98045	18	199349	1983 AE	-	-	-	-
2009 PE	91161	93715	-	184876	1978 AE	-	-	-	-
2009 AE	91161	93715	-	184876	1972 AE	-	-	-	-
2004 PE	-	-	-	-	1967 AE	-	-	-	-
2004 AE	-	-	-	-	1962 AE	-	-	-	-
1999 PE	-	-	-	-	1957 AE	-	-	-	-
1999 AE	-	-	-	-	1955 AE	-	-	-	-

Number of Electors



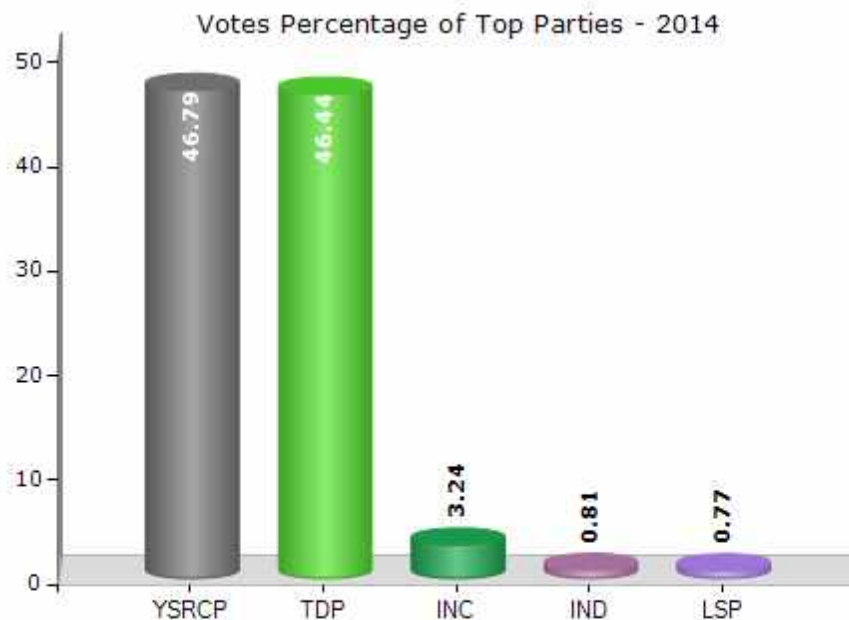
Note : AE : Assembly Election, PE : Assembly Segment of Parliamentary Election



## Historical Summary Election Results

### Summary Result of Assembly Election - 2014

Candidate Name	Party	Votes	Votes %
Kambala Jogulu	YSRCP	69192	46.79
Kavali Prathibha Bharathi	TDP	68680	46.44
Kondru Murali Mohan	INC	4790	3.24
P.M.J. Babu	IND	1205	0.81
Tunia Shankar Babu Rao	LSP	1141	0.77
Mannena Chaitanya Kumar	BSP	737	0.5
Paila M.M.R.R. Suresh Kumar	AAP	491	0.33
Savarapu Praveena	JaSPa	480	0.32
Dusi Bhavani Prasad	IND	477	0.32
	NOTA	694	0.47



## Polling Station Level Election Results

### Number and Name of Polling Stations (PS) (2019 AE)

Number of Polling Stations	Name of Polling Stations	Number of Polling Stations	Name of Polling Stations
1	Z.P.H. School J.K.Gumada	22	M.P.P. School, Kinjagi Kinjangi
2	M.P.P. School Usirikivalasa V.P.Peta	23	Gram Panchayat Building Kinjangi
3	M.P.U.P. School Rajulagumada	24	C.B.M. Aided Ele. School, Kinjangi Devakivada
4	M.P.P. School China Rajulagumada	25	Gram Panchayat Office Building, Sriharipuram Devakivada
5	M.P.U.P. School Kopparavalasa	26	M.P.P. School Sriharipuram
6	M.P.P. School Bangaruvalasa	27	M.P.U.P. School Bagampeta
7	M.P.U.P. School Rushingi	28	M.P.U.P. School Madduvalasa
8	M.P.P. School, Talagam	29	M.P.P. School Jagannadhavalasa
9	M.P.P. School, Room No. 2 Talagam	30	M.P.U.P. School (West Side) Pattuwardhanam
10	Z.P.H. School (North Side) Koppara	31	M.P.U.P. School (East Side) Pattuwardhanam
11	Z.P.H. School, Dhakshina Koppara	32	M.P.U.P. School Kottisa
12	M.P.P. School Kothavalasa	33	Gram Panchayat Office Building - Laxmipeta
13	M.P.P. School, Kondachakarapalli Kondachakarapalli	34	Z.P.H. School (East Side) M. Seethampuram
14	M.P.P. School, Room No -1 K.Ch.Palli M.P.P. School, Room No 1 K.Ch.Palli	35	Z.P.H. School (West Side) M.Seethampuram
15	M.P.P. School, Geetanapalli Gitanapalli	36	M.P.P. School Maddivalasa
16	M.P.P. School Iruvada	37	M.P.P. School (West Side) Vangara
17	M.P.P. School Chandrampeta	38	M.P.P. School, (East Side Room) Vangara
18	Z.P.H. School, Konangipadu	39	M.P.U.P. School Sivvam
19	M.P.P. School, Maruvada	40	M.P.U.P. School, Room No-1 Sivvam M.P.U.P. School, Room No1 Sivvam
20	M.P.U.P. School Western Side Maruvada	41	Aided Ele. School (South Side) (Punaravasa Colony) Magguru
21	M.P.P. School Seethadevipuram	42	Aided Ele. School, North Side Room, Punaravasacolony Magguru

Contd....

**Polling Station Level Election Results**

**Polling Station-wise Votes Secured by Overall Top Five Parties in Rajam Assembly in Assembly Election (AE) under Vizianagaram Parliamentary Constituency in Andhra Pradesh (2019)**

Number of Polling Station	Winner - Kambala Jogulu (YSRCP)	Runner-up - Kondru Murali Mohan (TDP)	3rd - Mutchu Srinivasa Rao (JnP)	4th - Kambala Rajavardhana (INC)	5th - Chaitanya Kumar Mannena (BJP)	NOTA	Other	Total Votes Secured
36	454	247	0	1	4	1	0	707
37	275	241	10	7	0	2	1	536
38	272	224	5	6	7	14	1	529
39	291	209	16	12	12	12	0	552
40	241	198	8	3	4	19	2	475
41	214	248	9	2	2	9	1	485
42	275	174	11	6	2	5	1	474
43	386	267	3	3	2	1	3	665
44	345	260	2	5	3	7	2	624
45	272	158	9	6	0	2	0	447
46	169	211	16	7	3	13	4	423
47	251	142	4	2	2	6	1	408
48	349	180	17	8	1	6	3	564
49	267	192	18	6	6	21	0	510
50	306	386	19	8	3	29	4	755
51	393	270	27	12	5	15	0	722
52	186	52	10	3	1	5	0	257
53	414	393	41	17	3	25	3	896
54	377	338	8	6	4	11	1	745
55	353	280	11	8	2	2	0	656
56	312	312	23	3	7	5	3	665
57	324	228	10	5	0	18	1	586
58	340	229	16	6	2	19	0	612
59	275	209	10	6	1	21	1	523
60	380	101	13	4	0	15	2	515
61	148	52	2	3	1	9	3	218
62	217	216	13	4	1	0	1	452
63	163	458	13	8	10	6	3	661
64	217	259	18	11	5	12	3	525
65	330	303	38	7	11	9	3	701
66	234	194	18	8	2	50	5	511
67	312	169	20	14	6	24	2	547
68	281	221	28	9	6	12	1	558
69	357	284	22	13	6	21	5	708
70	193	100	14	4	2	6	1	320

Contd....

**Polling Station Level Election Results**

**Winner, Runner-up and 3rd Party Position & Winning Margin According to Polling Stations in Rajam Assembly in Assembly Election (AE) under Vizianagaram Parliamentary Constituency in Andhra Pradesh (2019)**

Polling Station Number	Winner Party	Winner Votes (%)	Runner-up Party	Runner-up Votes (%)	Winning Margin Votes (%)	Third Party	Third Party Votes (%)	Other Votes (%)
75	YSRCP	283 (55.27)	TDP	203 (39.65)	80 (15.62)	JnP	15 (2.93)	11 (2.15)
76	YSRCP	230 (45.63)	TDP	202 (40.08)	28 (5.55)	JnP	14 (2.78)	58 (11.51)
77	YSRCP	378 (47.91)	TDP	316 (40.05)	62 (7.86)	JnP	14 (1.77)	81 (10.27)
78	YSRCP	381 (61.85)	TDP	162 (26.3)	219 (35.55)	JnP	13 (2.11)	60 (9.74)
79	YSRCP	267 (53.51)	TDP	198 (39.68)	69 (13.83)	JnP	23 (4.61)	11 (2.2)
80	YSRCP	259 (47.44)	TDP	240 (43.96)	19 (3.48)	JnP	16 (2.93)	31 (5.68)
81	YSRCP	324 (61.36)	TDP	177 (33.52)	147 (27.84)	JnP	13 (2.46)	14 (2.65)
82	TDP	174 (46.4)	YSRCP	169 (45.07)	5 (1.33)	JnP	12 (3.2)	20 (5.33)
83	YSRCP	282 (64.68)	TDP	129 (29.59)	153 (35.09)	JnP	8 (1.83)	17 (3.9)
84	YSRCP	150 (73.53)	TDP	51 (25)	99 (48.53)	JnP	1 (0.49)	2 (0.98)
85	YSRCP	212 (66.25)	TDP	100 (31.25)	112 (35)	INC	3 (0.94)	5 (1.56)
86	TDP	168 (47.19)	YSRCP	150 (42.13)	18 (5.06)	JnP	23 (6.46)	15 (4.21)
87	YSRCP	190 (50.26)	TDP	154 (40.74)	36 (9.52)	INC	11 (2.91)	23 (6.08)
88	YSRCP	367 (65.89)	TDP	68 (12.21)	299 (53.68)	JnP	37 (6.64)	85 (15.26)
89	YSRCP	297 (68.12)	TDP	104 (23.85)	193 (44.27)	JnP	8 (1.83)	27 (6.19)
90	YSRCP	289 (71.01)	TDP	72 (17.69)	217 (53.32)	JnP	16 (3.93)	30 (7.37)
91	YSRCP	167 (66.8)	TDP	73 (29.2)	94 (37.6)	JnP	4 (1.6)	6 (2.4)
92	TDP	231 (48.23)	YSRCP	224 (46.76)	7 (1.47)	JnP	15 (3.13)	9 (1.88)
93	TDP	249 (46.11)	YSRCP	244 (45.19)	5 (0.92)	JnP	20 (3.7)	27 (5)
94	TDP	214 (49.88)	YSRCP	161 (37.53)	53 (12.35)	JnP	25 (5.83)	29 (6.76)
95	YSRCP	348 (48.07)	TDP	320 (44.2)	28 (3.87)	JnP	17 (2.35)	39 (5.39)
96	YSRCP	164 (47.67)	TDP	133 (38.66)	31 (9.01)	JnP	11 (3.2)	36 (10.47)
97	YSRCP	51 (48.57)	TDP	45 (42.86)	6 (5.71)	INC	3 (2.86)	6 (5.71)
98	YSRCP	254 (56.19)	TDP	141 (31.19)	113 (25)	JnP	25 (5.53)	32 (7.08)
99	YSRCP	285 (70.2)	TDP	106 (26.11)	179 (44.09)	JnP	7 (1.72)	8 (1.97)
100	YSRCP	311 (55.54)	TDP	185 (33.04)	126 (22.5)	JnP	26 (4.64)	38 (6.79)
101	YSRCP	242 (60.05)	TDP	99 (24.57)	143 (35.48)	JnP	14 (3.47)	48 (11.91)
102	TDP	278 (45.65)	YSRCP	267 (43.84)	11 (1.81)	INC	16 (2.63)	48 (7.88)
103	YSRCP	200 (46.84)	TDP	195 (45.67)	5 (1.17)	JnP	10 (2.34)	22 (5.15)
104	YSRCP	450 (54.41)	TDP	342 (41.35)	108 (13.06)	JnP	16 (1.93)	19 (2.3)
105	TDP	358 (47.67)	YSRCP	342 (45.54)	16 (2.13)	JnP	29 (3.86)	22 (2.93)
106	YSRCP	231 (62.77)	TDP	114 (30.98)	117 (31.79)	JnP	6 (1.63)	17 (4.62)
107	YSRCP	377 (51.5)	TDP	320 (43.72)	57 (7.78)	JnP	19 (2.6)	16 (2.19)
108	YSRCP	225 (48.6)	TDP	222 (47.95)	3 (0.65)	JnP	6 (1.3)	10 (2.16)
109	TDP	362 (60.03)	YSRCP	214 (35.49)	148 (24.54)	JnP	15 (2.49)	12 (1.99)
110	TDP	376 (64.6)	YSRCP	173 (29.73)	203 (34.87)	JnP	17 (2.92)	16 (2.75)
111	YSRCP	313 (58.83)	TDP	203 (38.16)	110 (20.67)	JnP	8 (1.5)	8 (1.5)

Contd....

## Socio-Economic Amenities - Rural

### Access to Education Facilities

Particulars	Number of Villages (% of Population)				
	Available	Not Available	If Not Available (Distance of Nearest Facility)		
			A	B	C
Govt. Primary School	158 (100)	1 (0)	1 (0)	0 (0)	0 (0)
Private Primary School	2 (3)	157 (97)	0 (0)	0 (0)	0 (0)
Govt. Middle School	92 (74)	67 (26)	45 (17)	12 (5)	9 (4)
Private Middle School	5 (5)	154 (95)	0 (0)	0 (0)	0 (0)
Govt. Secondary School	31 (33)	128 (67)	53 (30)	52 (26)	22 (11)
Private Secondary School	2 (3)	157 (97)	0 (0)	0 (0)	0 (0)
Govt. Senior Secondary School	2 (1)	157 (99)	20 (16)	80 (52)	56 (30)
Private Senior Secondary School	0 (0)	159 (100)	0 (0)	1 (1)	0 (0)
Govt. Arts and Science Degree College	0 (0)	159 (100)	4 (4)	9 (7)	3 (2)
Private Arts and Science Degree College	1 (1)	158 (99)	14 (11)	45 (29)	83 (46)
Govt. Engineering College	0 (0)	159 (100)	0 (0)	0 (0)	0 (0)
Private Engineering College	0 (0)	159 (100)	9 (10)	32 (26)	118 (64)
Govt. Medicine College	0 (0)	159 (100)	0 (0)	0 (0)	151 (94)
Private Medicine College	0 (0)	159 (100)	0 (0)	0 (0)	8 (6)
Govt. Management Institute	0 (0)	159 (100)	0 (0)	0 (0)	0 (0)
Private Management Institute	0 (0)	159 (100)	7 (8)	28 (21)	124 (71)
Govt. Polytechnic	0 (0)	159 (100)	6 (7)	20 (17)	50 (26)
Private Polytechnic	0 (0)	159 (100)	0 (0)	11 (8)	72 (41)
Govt. Vocational Training School/ITI	1 (1)	158 (99)	0 (0)	0 (0)	0 (0)
Private Vocational Training School/ITI	0 (0)	159 (100)	7 (9)	32 (26)	119 (65)
Govt. Non Formal Training Centre	0 (0)	159 (100)	0 (0)	11 (7)	89 (54)
Private Non Formal Training Centre	0 (0)	159 (100)	3 (5)	10 (7)	46 (26)
Govt. School For Disabled	0 (0)	159 (100)	3 (5)	24 (18)	132 (76)
Private School For Disabled	0 (0)	159 (100)	0 (0)	0 (0)	0 (0)
Government Others	0 (0)	159 (100)	0 (0)	0 (0)	0 (0)
Private Others	0 (0)	159 (100)	0 (0)	0 (0)	0 (0)

Note : Distance A : Less than 5 km; B : Between 5-10 km; C : 10+ km.; Source : Data Analysis is based on 2011 Census.

## DISCLAIMER

The Terms of Use and Disclaimer of Datanet India Private Limited (hereinafter referred to as "Datanet") for use of this analysis report of **Rajam Assembly Constituency (Rajam Vidhan Sabha)** :-

1. **Assembly Factbook™** is a Registered Trade Mark owned by Datanet.
2. All the maps are sketched and graphical representation only and have not been drawn to the scale and also not to represent the actual geographical area or boundary of the unit.
3. The data for the aforesaid analysis is based on authentic sources and has been culled from the various publications of Census, CSO and NSSO for district and block level data, various central and state government departments, Central & State Elections Commissions and the concerned Returning Officers' releases, Electoral Rolls, Election results and allied publications, internal assessment, surveys, estimates and analysis. Therefore, certain adjustment of data at micro level may have been done to arrive closer to the macro data.
4. Data have been provided on an "As Is" and "As AVAILABLE" basis
5. The colours shown in the maps or diagram and charts of a particular party, alliance or AC are indicative and do not represent them.
6. This publication which includes maps, sheets, graphs and data would be the property under copyright of Datanet only. The user may use these for its internal study, analysis and research purposes. It's public display, re-selling or any commercial uses by the user are not allowed.
7. Datanet has taken due care and caution in compilation and processing of data and allied information, but does not guarantee the accuracy, adequacy or completeness of any information/analysis and will be not responsible for any errors or omissions or for the results obtained from the use of such information/analysis.
8. All the contents for the publication have been culled from various authentic sources and Datanet reasonably believes such sources to be reliable, but does not make any representations, express or implied as to the accuracy or fitness of use of such information. The information or contents of the information/analysis do not constitute advice and should not be relied upon in making (or refraining from making) any decision. Any reliance placed upon the information provided by Datanet is the sole responsibility and strictly at the user's risk.
9. In no event will Datanet be liable for any damages (including, without limitation, damages for loss of business projects, or loss of profits) arising in contract, tort or otherwise from the use of or inability to use any of its contents, or from any action taken (or refrained from being taken) as a result of using the analysis or any of its contents. Datanet its directors, owners, editors, officials, employees, distributor and agents or any associate will not be liable for any errors in the information contained or any consequences arising from the use of the contents of the provided information/analysis.
10. If any provision of these terms and conditions is held invalid or illegal or unenforceable for any reason by any court of competent jurisdiction, such provision shall be severed and the remainder of provisions of the terms and conditions shall continue in full force and effect as if the Term of Use had been executed with the invalid, illegal or unenforceable provision eliminated.
11. If there are any discrepancies in the information provided, please bring it to attention of Datanet for suitable rectification measures.



Buy Online This Complete Book At  
**Datanet India eBooks Store**

[www.indiastatpublications.com](http://www.indiastatpublications.com)

or go directly at

[http://www.indiastatpublications.com/  
Assembly\\_factbook/Andhra\\_Pradesh/Vizianagaram/ Rajam](http://www.indiastatpublications.com/Assembly_factbook/Andhra_Pradesh/Vizianagaram/Rajam)

 **india**stat**elections**

ISBN : 978-93-5293-004-3



9 789352 930043