



Andhra Pradesh

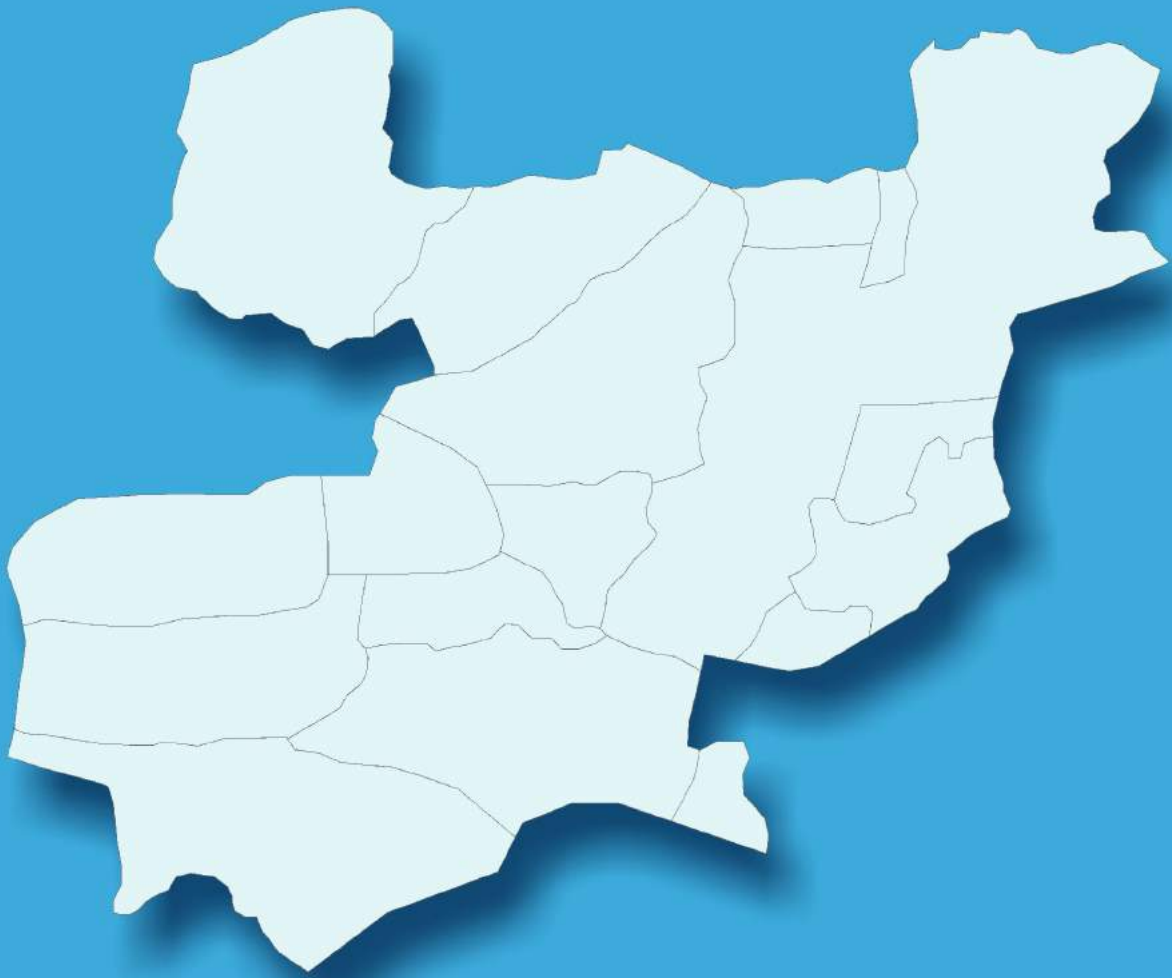
Assembly Factbook™

Vizianagaram Assembly Constituency



Key Electoral Data of Vizianagaram
Assembly Constituency (Vidhan Sabha)

Andhra Pradesh
Assembly FactbookTM
Vizianagaram Assembly Constituency



Vizianagaram Vidhan Sabha

Editor & Director

Dr. R.K. Thukral

Research Editor

Dr. Shafeeq Rahman

Compiled, Researched and Published by Datanet India Pvt. Ltd.

D-100, 1st Floor,

Okhla Industrial Area, Phase-I,
New Delhi- 110020.

Ph.: 91-11- 43580781-84

Email : support@indiastatpublications.com

Website : www.indiastatelections.com

Online Book Store :

www.indiastatpublications.com

Report No. : AFB/AP-018-0123

ISBN : 978-93-5293-041-8

First Edition : January, 2018

Sixth Updated Edition : January, 2023

Price : Rs. 11500/-

US\$ 310

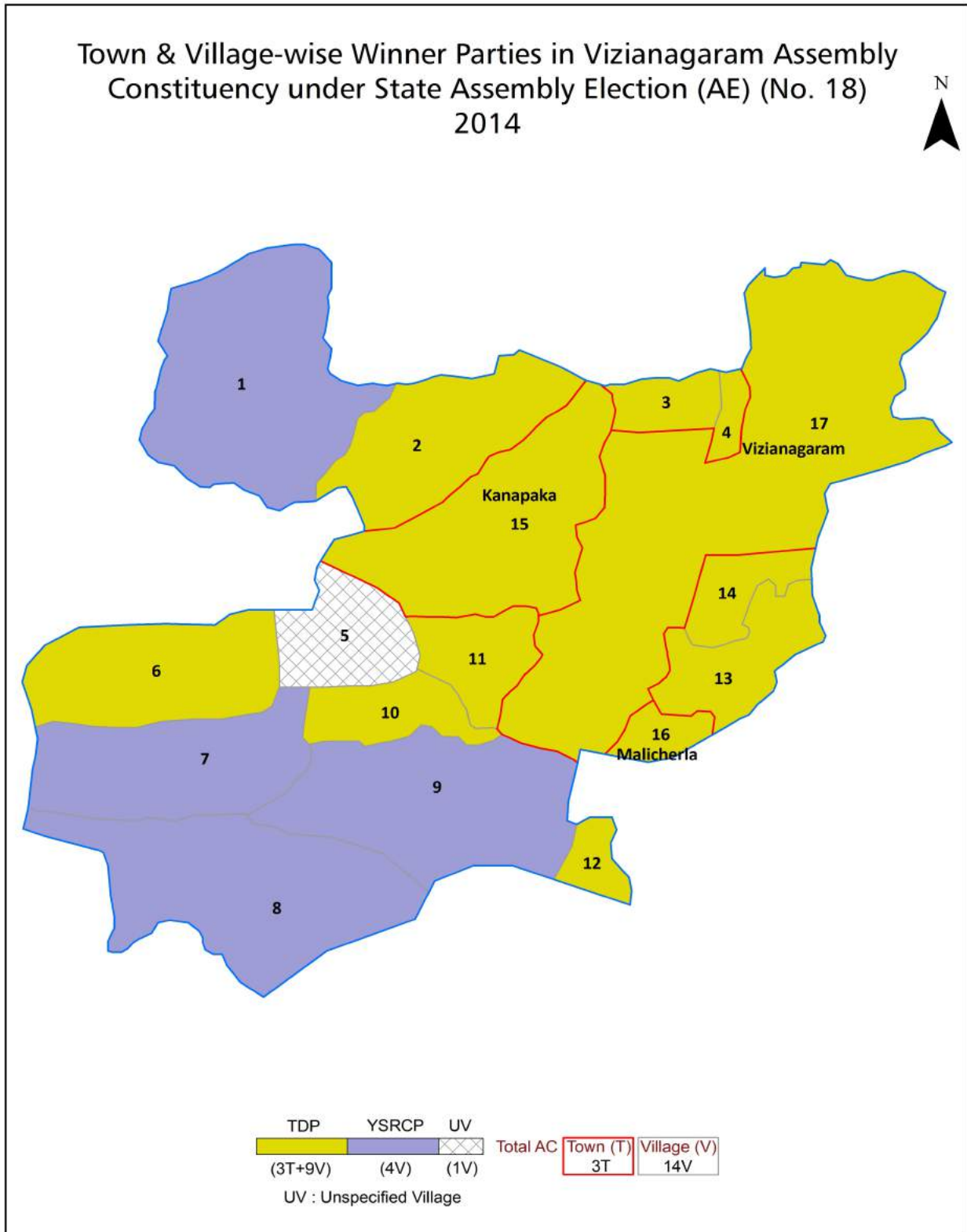
© Datanet India Pvt. Ltd.

All rights reserved. No part of this book may be reproduced, stored in a retrieval system or transmitted in any form or by any means, mechanical photocopying, photographing, scanning, recording or otherwise without the prior written permission of the publisher. Please refer to Disclaimer at page no. 218 for the use of this publication.

Printed in India

No.	Particulars	Page No.
	Introduction	
1	Assembly Constituency - (Vidhan Sabha) at a Glance Features of Assembly as per Delimitation Commission of India (2008)	1-2
	Location and Political Maps	
2	Location Map Boundaries of Assembly Constituency - (Vidhan Sabha) in District Boundaries of Assembly Constituency under Parliamentary Constituency - (Lok Sabha) Town & Village-wise Winner Parties- 2019-PE, 2019-AE, 2014-PE, 2014-AE, 2009-PE and 2009-AE	3-11
	Administrative Setup (2011)	
3	District Sub-district Towns Villages Inhabited Villages Uninhabited Villages Village Panchayat Intermediate Panchayat	12-13
	Demographics (2011)	
4	Population Households Rural/Urban Population Towns and Villages by Population Size Sex Ratio (Total & 0-6 Years) Religious Population Social Population Literacy Rate	14-15
	Electoral Features	
5	Important Dates of Last Elections Held Electors by Gender Service Electors Voters Voters Turnout Polling Stations & Average Number of Electors per Polling Station Electors by Age Group Present Elected Representatives	16-21
	Historical Summary Election Results	
6	Vote Share of Major Parties Winning Margin (Number & Percentage) Polarity of Parties Summary Result of Assembly Segment of Parliamentary Elections 2019, 2014, 2009, 2004 and 1999 Summary Result of Assembly Elections 2019, 2014, 2009, 2004, 1999, 1994, 1989, 1985, 1983, 1978, 1972, 1967, 1962 and 1955	22-44
	Polling Station Level Election Results	
7	Name and Number of Polling Station 2019-PE, 2019-AE, 2014-PE, 2014-AE, 2009-PE and 2009-AE Polling Station-wise Electoral, Voter & Voter Turnout 2019-PE, 2019-AE, 2014-PE, 2014-AE, 2009-PE and 2009-AE Polling Station wise Elections Results 2019-PE, 2019-AE, 2014-PE, 2014-AE, 2009-PE and 2009-AE	45-196
	Share of Assembly Constituency	
8	Share of Assembly Constituency - (Vidhan Sabha) in State, District and Parliamentary Constituency - (Lok Sabha)	197
	Socio-Economic Amenities (2011)	
9	Access to Administrative Units Agricultural, Manufacturing and Industrial Commodities Demographic Indicators Education Health & Manpower Drinking Water Supply Sanitation Entertainment and Recreations Infrastructure Power Food Allocation Distribution and Marketing of Agriculture Commodities Infrastructure Transport and Road Infrastructure Communication Banking and Financial Services Land Use Irrigation Source	199-213
10	Abbreviation & Sources	215-216
11	Disclaimer	218

Location & Political Map



Administrative Setup

List of Village Panchayat & Intermediate Panchayat (Block) Name - 2011

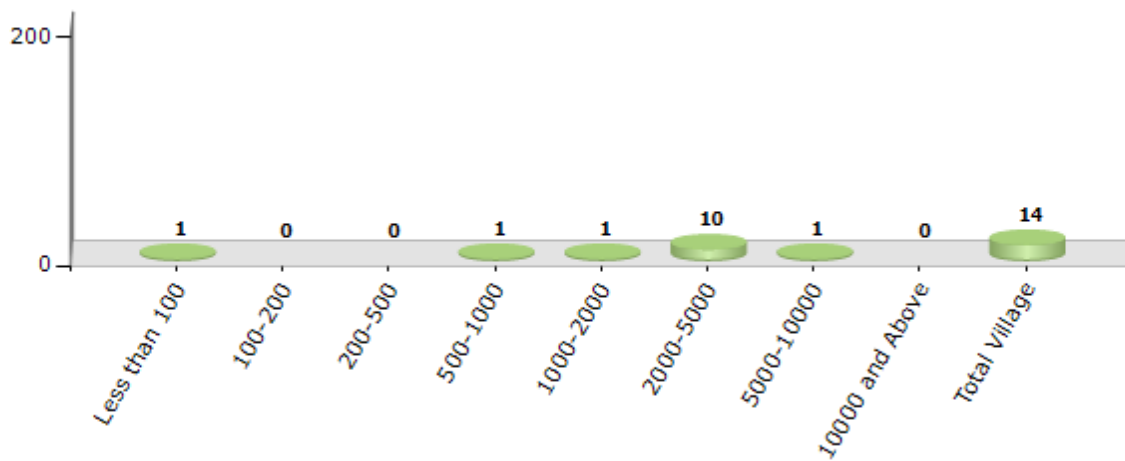
Village Name	Village Panchayat Name	Intermediate Panchayat Name
Cheluvuru	Cheluvuru	Vizianagaram
Dharmapuri (R)	-	Vizianagaram
Duppada	Duppada	Vizianagaram
Dwarapudi	Dwarapudi	Vizianagaram
Gunkalam	Gunkalam	Vizianagaram
Jagannadhapuram @ Jonnavalasa	Jonnavalasa	Vizianagaram
Jammu Narayana Puram (R) (Part)	Narayana Puram	Vizianagaram
Kondakarakam	Kondakarakam	Vizianagaram
Korukonda	Korukonda	Vizianagaram
Pinavemali	Pinavemali	Vizianagaram
Rakodu	Rakodu	Vizianagaram
Sarika	Sarika	Vizianagaram
Siriyalapeta	Jonnavalasa	Vizianagaram
Venugopalapuram	Kondakarakam	Vizianagaram

Demographics

Number of Villages by Population Size - 2011

Less than 100	100-200	200-500	500-1000	1000-2000	2000-5000	5000-10000	10000 and Above	Total Village
1	0	0	1	1	10	1	0	14

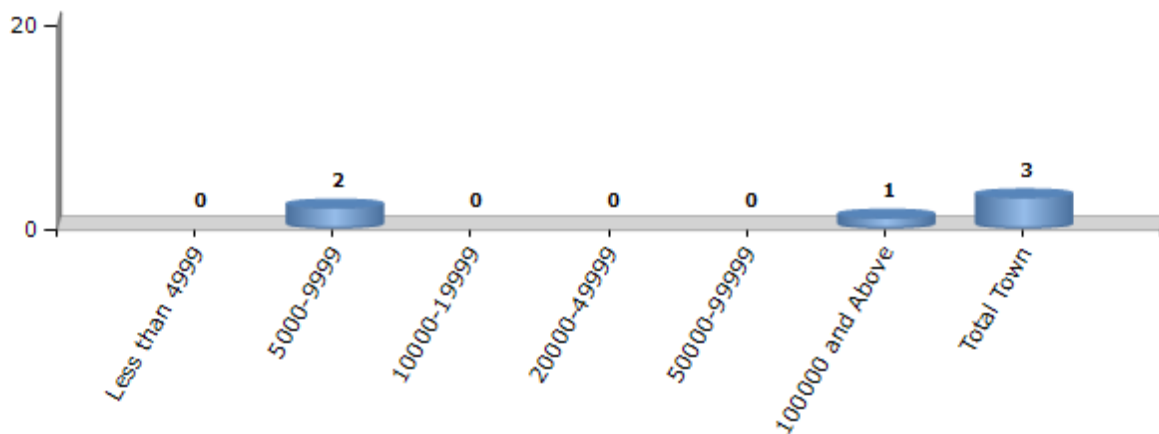
Number of Villages by Population Size - 2011



Number of Towns by Population Size - 2011

Less than 4999	5000-9999	10000-19999	20000-49999	50000-99999	100000 and Above	Total Town
0	2	0	0	0	1	3

Number of Towns by Population Size - 2011

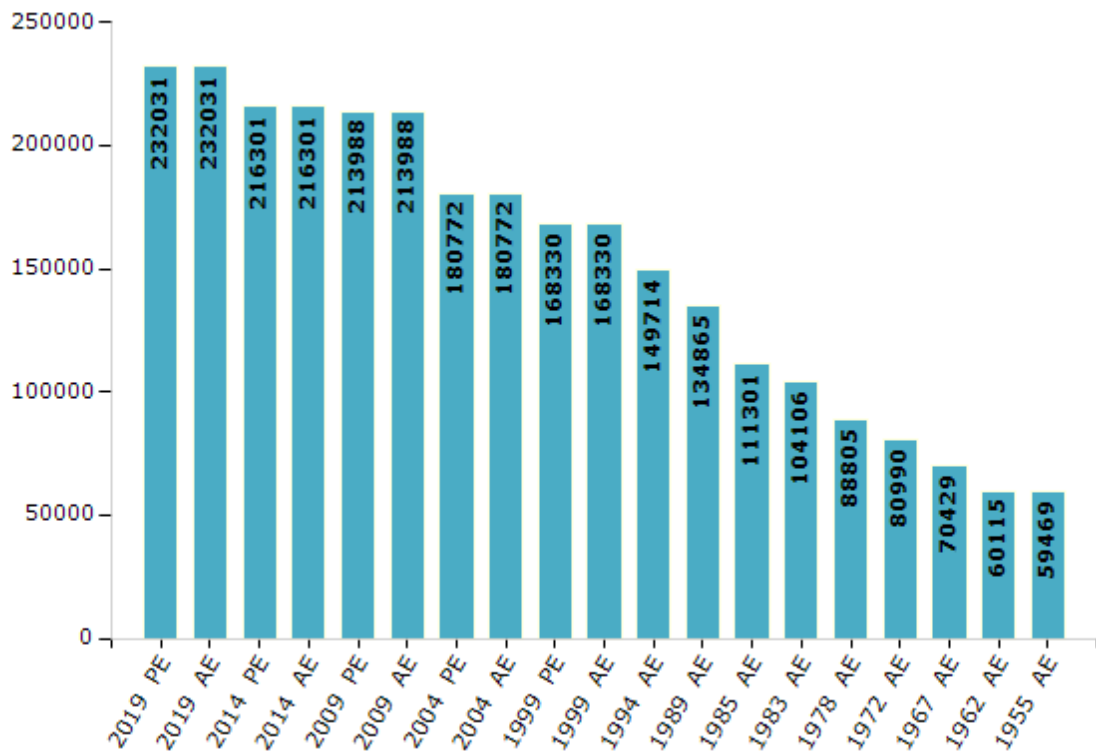


Electoral Features

Electors by Male & Female

Year	Male	Female	Others	Total	Year	Male	Female	Others	Total
2019 PE	114291	117711	29	232031	1994 AE	73691	76023	-	149714
2019 AE	114291	117711	29	232031	1989 AE	66855	68010	-	134865
2014 PE	106558	109710	33	216301	1985 AE	53803	57498	-	111301
2014 AE	106558	109710	33	216301	1983 AE	50209	53897	-	104106
2009 PE	104692	109296	-	213988	1978 AE	43055	45750	-	88805
2009 AE	104692	109296	-	213988	1972 AE	39858	41132	-	80990
2004 PE	88414	92358	-	180772	1967 AE	-	-	-	70429
2004 AE	88414	92358	-	180772	1962 AE	-	-	-	60115
1999 PE	82612	85718	-	168330	1957 AE	-	-	-	-
1999 AE	82612	85718	-	168330	1955 AE	-	-	-	59469

Number of Electors

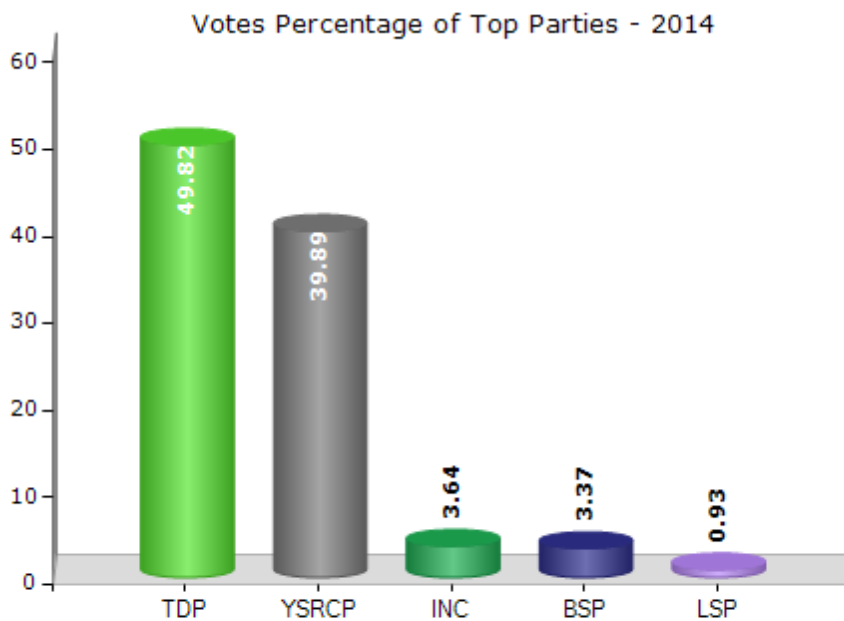


Note : AE : Assembly Election, PE : Assembly Segment of Parliamentary Election

Historical Summary Election Results

Summary Result of Assembly Election - 2014

Candidate Name	Party	Votes	Votes %
Geetha Meesala	TDP	77320	49.82
Kolagatla.Veerabhadhraswamy	YSRCP	61916	39.89
Yedla Ramanamurthy	INC	5656	3.64
Gandreti Satya Narayana	BSP	5226	3.37
Pandrinki Venkata Ramana	LSP	1441	0.93
Chanamalla Prasadarao	JaSPa	715	0.46
Vijaya Rama Raju.Vegeshana(Chittiraju)	PPOI	647	0.42
Seera Ramesh Kumar	AAP	513	0.33
Reddy Thrinadharao	IND	254	0.16
Saripalli Srinivasarao	IND	199	0.13
V. Sivananda	NBNP	171	0.11
	NOTA	1148	0.74



Polling Station Level Election Results

Number and Name of Polling Stations (PS) (2019 AE)

Number of Polling Stations	Name of Polling Stations	Number of Polling Stations	Name of Polling Stations
1	Mandal Parishad Elementary School, Centre Building (Premises of Zilla Parishad High School) Gunkalam	22	Mandal Parishad Elementary School, West Side Room, KI Puram Kukala Metta Laxmipuram
2	Mandal Parishad Elementary School, East Side Building (Premises of Zilla Parishad High School) Gunkalam	23	Community Hall KI Puram
3	Zilla Parishad High School, East Side Room Gunkalam	24	Community Hall Kuukalametta Laxmipuram
4	M.P.P. School, Western Side, New Additional Building, Room No. 1 (Premises of Z P High School) Kondakarakam	25	Mandal Parishad Model Primary School, West Side First Room Kanapaka
5	M.P.P. School, Western Side, New Middle Building, (Premises of Z P High School) Kondakarakam	26	Mandal Parishad Modal Primary School, West Side Second Roomkanapaka
6	M.P.P. School, Eastern Side, First Building, (Premises of Z P High School) Kondakarakam	27	Mandal Parishad Model Primary School, East Side Building, Kanapaka
7	Govt. Model Upper Primary School, (Dpep) Venugopalapuram	28	Youth Hostel, Kanapaka, Meeting Hall
8	Zilla Parishad High School, North Wing, East Side 2 Room, Gajularega	29	Youth Hostel, Kanapaka, Dining Hall
9	Zilla Parishad High School, West Side, Ist Room From North Gajularega	30	M.P.U.P. School Eastern Building, East Room Ayyannapeta
10	Zilla Parishad High School, South Wing, 2nd Room From East, Gajularega	31	Mandal Parishad Upper Primary School Eastern Building, East Room 2 Ayyannapeta
11	Govt. Agrilcultural Research Centre Gajula Rega	32	M.P.P. School, Southern Wing Room Ayyannapeta
12	Govt. Agrilcultural Research Centre Gajula Rega	33	M.P.U.P. School, Western Wing, South Side Ayyannapeta
13	Govt. Agrilcultural Research Centre, Gajulrega Gajularega	34	Mandal Parishad Upper Primary School, Western Wing, South Side Room No. 2 Ayyannapeta
14	Mandal Parishad Model Primary School, South Wing Ist Room, Raju Veedhi Near Harijanawada, Gajularega Gajula Rega	35	Police Welfare English Medium School Kalighat Colony
15	M.P. Model Primary School, Eastern Side Ist Room From West, Raju Veedhi Harijanawada Gajularega	36	Police Welfare English Medium School, Ar Police Qu Ayyannapeta
16	Mandal Parishad Model Elementary School East West Room New Building Gajularega	37	Panchayathi Office, Kanapaka, Near Rtc Colony Ayyannapeta
17	Z.P. High School, Additional Building, Gajula Rega	38	National School, Room No. 1 Vuda Colony
18	Mandal Parishad Model Elementary School West Side Soth West Room New Building Gajularega	39	M.P.P. School, Vuda Colony Phase-2 Rtc Colony
19	Zilla Parishad High School, New Building, North Wing, 8th Class Room, Gajularega Gajula Rega	40	Mandal Parishad Upper Primary School, Northern Wing, Eastern Building Dwarapudi Dwarapuudi
20	M.P.P. School, Eastern Wing Kuukalametta Laxmipuram	41	Mandal Parishad Upper Primary School, North Wing, West Building Dwarapudi Dwarapuudi
21	Mandal Parishad Primary School, West Side Building, Yathapeta, KI Puram K L Puram	42	Mandal Parishad Upper Primary School, South Side, East Building, Dwarapudi

Contd....

Polling Station Level Election Results

Polling Station-wise Votes Secured by Overall Top Five Parties in Vizianagaram Assembly in Assembly Election (AE) under Vizianagaram Parliamentary Constituency in Andhra Pradesh (2019)

Number of Polling Station	Winner - Veera Bhadra Swamy Kolagatla (YSRCP)	Runner-up - Aditi Vijayalakshmi Gajapathi Raju Pusapati (TDP)	3rd - Palavalasa Yasasvi (JnP)	4th - Kusumanchi Subba Rao (BJP)	5th - Satish Kumar Sunkari (INC)	NOTA	Other	Total Votes Secured
36	301	226	47	6	3	2	3	588
37	197	217	31	10	4	4	6	469
38	216	163	31	3	6	6	4	429
39	262	138	32	3	2	4	2	443
40	187	603	7	3	4	2	0	806
41	170	529	9	5	1	9	2	725
42	295	420	8	2	1	4	5	735
43	447	163	1	3	2	3	3	622
44	479	242	10	9	10	12	6	768
45	349	165	15	2	4	19	6	560
46	575	267	5	4	7	25	22	905
47	349	431	10	4	6	14	10	824
48	325	425	5	5	3	13	4	780
49	301	377	8	3	2	10	6	707
50	275	305	9	7	2	9	6	613
51	295	191	17	4	2	10	4	523
52	350	224	7	3	2	10	4	600
53	138	243	2	4	2	9	11	409
54	442	406	26	7	8	8	8	905
55	398	279	22	2	3	12	4	720
56	282	369	10	3	2	10	10	686
57	336	272	41	5	5	4	2	665
58	383	331	82	5	9	19	27	856
59	159	256	22	1	0	1	7	446
60	345	324	51	5	3	11	8	747
61	401	273	52	5	12	17	17	777
62	421	422	46	16	4	7	10	926
63	188	149	37	6	2	1	9	392
64	215	175	15	5	2	11	9	432
65	218	260	19	9	3	7	4	520
66	359	345	35	7	2	10	7	765
67	462	382	42	9	4	13	7	919
68	248	198	36	7	4	7	5	505
69	358	416	47	10	5	9	14	859
70	265	215	9	3	6	15	7	520

Contd....

Polling Station Level Election Results

Winner, Runner-up and 3rd Party Position & Winning Margin According to Polling Stations in Vizianagaram Assembly in Assembly Election (AE) under Vizianagaram Parliamentary Constituency in Andhra Pradesh (2019)

Polling Station Number	Winner Party	Winner Votes (%)	Runner-up Party	Runner-up Votes (%)	Winning Margin Votes (%)	Third Party	Third Party Votes (%)	Other Votes (%)
75	YSRCP	522 (64.29)	TDP	238 (29.31)	284 (34.98)	JnP	23 (2.83)	29 (3.57)
76	YSRCP	454 (52.98)	TDP	341 (39.79)	113 (13.19)	JnP	32 (3.73)	30 (3.5)
77	TDP	499 (49.9)	YSRCP	467 (46.7)	32 (3.2)	BJP	9 (0.9)	25 (2.5)
78	TDP	435 (51.66)	YSRCP	358 (42.52)	77 (9.14)	JnP	24 (2.85)	25 (2.97)
79	TDP	281 (57.82)	YSRCP	184 (37.86)	97 (19.96)	JnP	6 (1.23)	15 (3.09)
80	TDP	438 (51.83)	YSRCP	374 (44.26)	64 (7.57)	JnP	10 (1.18)	23 (2.72)
81	YSRCP	331 (62.57)	TDP	163 (30.81)	168 (31.76)	JnP	12 (2.27)	23 (4.35)
82	TDP	238 (51.63)	YSRCP	210 (45.55)	28 (6.08)	JnP	6 (1.3)	7 (1.52)
83	YSRCP	292 (49.91)	TDP	250 (42.74)	42 (7.17)	JnP	19 (3.25)	24 (4.1)
84	YSRCP	305 (58.32)	TDP	163 (31.17)	142 (27.15)	JnP	28 (5.35)	27 (5.16)
85	YSRCP	295 (53.15)	TDP	212 (38.2)	83 (14.95)	JnP	32 (5.77)	16 (2.88)
86	YSRCP	211 (46.58)	TDP	197 (43.49)	14 (3.09)	JnP	24 (5.3)	21 (4.64)
87	YSRCP	328 (54.39)	TDP	235 (38.97)	93 (15.42)	JnP	30 (4.98)	10 (1.66)
88	YSRCP	254 (54.39)	TDP	177 (37.9)	77 (16.49)	JnP	23 (4.93)	13 (2.78)
89	YSRCP	238 (52.89)	TDP	182 (40.44)	56 (12.45)	JnP	11 (2.44)	19 (4.22)
90	YSRCP	402 (51.41)	TDP	324 (41.43)	78 (9.98)	JnP	38 (4.86)	18 (2.3)
91	TDP	388 (46.75)	YSRCP	386 (46.51)	2 (0.24)	JnP	40 (4.82)	16 (1.93)
92	YSRCP	150 (62.5)	TDP	66 (27.5)	84 (35)	JnP	13 (5.42)	11 (4.58)
93	YSRCP	441 (56.39)	TDP	268 (34.27)	173 (22.12)	JnP	34 (4.35)	39 (4.99)
94	YSRCP	563 (70.2)	TDP	181 (22.57)	382 (47.63)	JnP	33 (4.11)	25 (3.12)
95	YSRCP	364 (53.45)	TDP	242 (35.54)	122 (17.91)	JnP	55 (8.08)	20 (2.94)
96	TDP	258 (45.5)	YSRCP	257 (45.33)	1 (0.17)	JnP	33 (5.82)	19 (3.35)
97	YSRCP	173 (46.76)	TDP	153 (41.35)	20 (5.41)	JnP	27 (7.3)	17 (4.59)
98	YSRCP	143 (64.71)	TDP	58 (26.24)	85 (38.47)	JnP	16 (7.24)	4 (1.81)
99	YSRCP	318 (53.09)	TDP	238 (39.73)	80 (13.36)	JnP	28 (4.67)	15 (2.5)
100	YSRCP	343 (56.23)	TDP	222 (36.39)	121 (19.84)	JnP	27 (4.43)	18 (2.95)
101	YSRCP	307 (49.92)	TDP	261 (42.44)	46 (7.48)	JnP	28 (4.55)	19 (3.09)
102	TDP	263 (47.82)	YSRCP	240 (43.64)	23 (4.18)	JnP	35 (6.36)	12 (2.18)
103	YSRCP	264 (48)	TDP	222 (40.36)	42 (7.64)	JnP	37 (6.73)	27 (4.91)
104	TDP	303 (47.2)	YSRCP	280 (43.61)	23 (3.59)	BJP	31 (4.83)	28 (4.36)
105	TDP	276 (49.91)	YSRCP	210 (37.97)	66 (11.94)	JnP	40 (7.23)	27 (4.88)
106	TDP	301 (56.9)	YSRCP	179 (33.84)	122 (23.06)	BJP	18 (3.4)	31 (5.86)
107	TDP	347 (49.57)	YSRCP	281 (40.14)	66 (9.43)	JnP	46 (6.57)	26 (3.71)
108	YSRCP	318 (47.89)	TDP	295 (44.43)	23 (3.46)	JnP	34 (5.12)	17 (2.56)
109	YSRCP	279 (47.29)	TDP	265 (44.92)	14 (2.37)	JnP	26 (4.41)	20 (3.39)
110	YSRCP	489 (51.26)	TDP	381 (39.94)	108 (11.32)	JnP	47 (4.93)	37 (3.88)
111	TDP	197 (46.68)	YSRCP	194 (45.97)	3 (0.71)	JnP	14 (3.32)	17 (4.03)

Contd....

Socio-Economic Amenities - Rural

Access to Education Facilities

Particulars	Number of Villages (% of Population)				
	Available	Not Available	If Not Available (Distance of Nearest Facility)		
			A	B	C
Govt. Primary School	14 (100)	0 (0)	0 (0)	0 (0)	0 (0)
Private Primary School	2 (21)	12 (79)	0 (0)	0 (0)	0 (0)
Govt. Middle School	12 (91)	2 (9)	1 (0)	0 (0)	0 (0)
Private Middle School	2 (19)	12 (81)	0 (0)	0 (0)	0 (0)
Govt. Secondary School	2 (18)	12 (82)	8 (54)	2 (9)	0 (0)
Private Secondary School	2 (19)	12 (81)	0 (0)	0 (0)	0 (0)
Govt. Senior Secondary School	0 (0)	14 (100)	4 (29)	4 (27)	3 (19)
Private Senior Secondary School	1 (11)	13 (89)	1 (8)	1 (7)	0 (0)
Govt. Arts and Science Degree College	0 (0)	14 (100)	4 (29)	5 (35)	3 (19)
Private Arts and Science Degree College	1 (11)	13 (89)	0 (0)	1 (7)	0 (0)
Govt. Engineering College	0 (0)	14 (100)	0 (0)	0 (0)	0 (0)
Private Engineering College	1 (8)	13 (92)	5 (36)	7 (45)	1 (11)
Govt. Medicine College	0 (0)	14 (100)	0 (0)	0 (0)	0 (0)
Private Medicine College	0 (0)	14 (100)	0 (0)	5 (39)	9 (61)
Govt. Management Institute	0 (0)	14 (100)	4 (29)	3 (17)	1 (11)
Private Management Institute	0 (0)	14 (100)	2 (18)	4 (25)	0 (0)
Govt. Polytechnic	0 (0)	14 (100)	5 (39)	6 (42)	3 (19)
Private Polytechnic	0 (0)	14 (100)	0 (0)	0 (0)	0 (0)
Govt. Vocational Training School/ITI	0 (0)	14 (100)	5 (39)	6 (42)	3 (19)
Private Vocational Training School/ITI	0 (0)	14 (100)	0 (0)	0 (0)	0 (0)
Govt. Non Formal Training Centre	0 (0)	14 (100)	5 (39)	6 (42)	3 (19)
Private Non Formal Training Centre	0 (0)	14 (100)	0 (0)	0 (0)	0 (0)
Govt. School For Disabled	0 (0)	14 (100)	5 (39)	6 (42)	3 (19)
Private School For Disabled	0 (0)	14 (100)	0 (0)	0 (0)	0 (0)
Government Others	0 (0)	14 (100)	0 (0)	0 (0)	0 (0)
Private Others	0 (0)	14 (100)	0 (0)	0 (0)	0 (0)

Note : Distance A : Less than 5 km; B : Between 5-10 km; C : 10+ km.; Source : Data Analysis is based on 2011 Census.

DISCLAIMER

The Terms of Use and Disclaimer of Datanet India Private Limited (hereinafter referred to as "Datanet") for use of this analysis report of **Vizianagaram Assembly Constituency (Vizianagaram Vidhan Sabha)** :-

1. **Assembly Factbook™** is a Registered Trade Mark owned by Datanet.
2. All the maps are sketched and graphical representation only and have not been drawn to the scale and also not to represent the actual geographical area or boundary of the unit.
3. The data for the aforesaid analysis is based on authentic sources and has been culled from the various publications of Census, CSO and NSSO for district and block level data, various central and state government departments, Central & State Elections Commissions and the concerned Returning Officers' releases, Electoral Rolls, Election results and allied publications, internal assessment, surveys, estimates and analysis. Therefore, certain adjustment of data at micro level may have been done to arrive closer to the macro data.
4. Data have been provided on an "As Is" and "As AVAILABLE" basis
5. The colours shown in the maps or diagram and charts of a particular party, alliance or AC are indicative and do not represent them.
6. This publication which includes maps, sheets, graphs and data would be the property under copyright of Datanet only. The user may use these for its internal study, analysis and research purposes. It's public display, re-selling or any commercial uses by the user are not allowed.
7. Datanet has taken due care and caution in compilation and processing of data and allied information, but does not guarantee the accuracy, adequacy or completeness of any information/analysis and will be not responsible for any errors or omissions or for the results obtained from the use of such information/analysis.
8. All the contents for the publication have been culled from various authentic sources and Datanet reasonably believes such sources to be reliable, but does not make any representations, express or implied as to the accuracy or fitness of use of such information. The information or contents of the information/analysis do not constitute advice and should not be relied upon in making (or refraining from making) any decision. Any reliance placed upon the information provided by Datanet is the sole responsibility and strictly at the user's risk.
9. In no event will Datanet be liable for any damages (including, without limitation, damages for loss of business projects, or loss of profits) arising in contract, tort or otherwise from the use of or inability to use any of its contents, or from any action taken (or refrained from being taken) as a result of using the analysis or any of its contents. Datanet its directors, owners, editors, officials, employees, distributor and agents or any associate will not be liable for any errors in the information contained or any consequences arising from the use of the contents of the provided information/analysis.
10. If any provision of these terms and conditions is held invalid or illegal or unenforceable for any reason by any court of competent jurisdiction, such provision shall be severed and the remainder of provisions of the terms and conditions shall continue in full force and effect as if the Term of Use had been executed with the invalid, illegal or unenforceable provision eliminated.
11. If there are any discrepancies in the information provided, please bring it to attention of Datanet for suitable rectification measures.

Buy Online This Complete Book At
Datanet India eBooks Store

www.indiastatpublications.com

or go directly at

[http://www.indiastatpublications.com/
Assembly_factbook/Andhra_Pradesh/Vizianagaram/
Vizianagaram](http://www.indiastatpublications.com/Assembly_factbook/Andhra_Pradesh/Vizianagaram/Vizianagaram)

 **india**stat**elections**

ISBN : 978-93-5293-041-8

