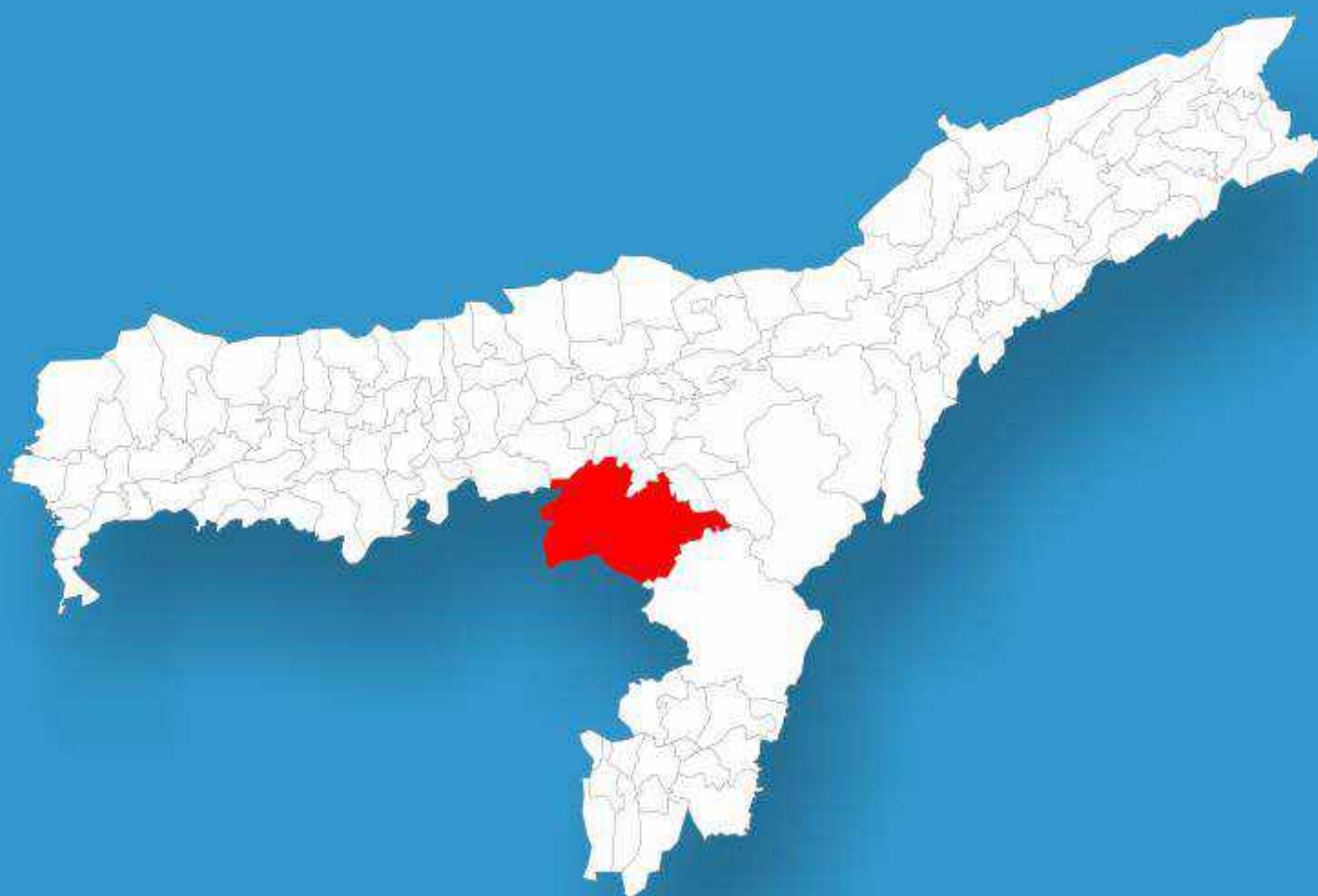




Assam

# Assembly Factbook™

Baithalangso Assembly Constituency



Key Electoral Data of Baithalangso  
Assembly Constituency (Vidhan Sabha)

Assam

# Assembly Factbook™

Baithalangso Assembly Constituency



Baithalangso Vidhan Sabha

## **Editor & Director**

Dr. R.K. Thukral

## **Research Editor**

Dr. Shafeeq Rahman

## **Compiled, Researched and Published by Datanet India Pvt. Ltd.**

D-100, 1st Floor,

Okhla Industrial Area, Phase-I,  
New Delhi- 110020.

Ph.: 91-11- 43580781-84

Email : support@indiastatpublications.com

Website : www.indiastatelections.com

## **Online Book Store :**

www.indiastatpublications.com

**Report No. :** AFB/AS-020-0125

**ISBN :** 978-93-5313-323-8

**First Edition :** January, 2018

**Eighth Updated Edition :** January, 2025

**Price :** Rs. 11500/-

US\$ 310

**© Datanet India Pvt. Ltd.**

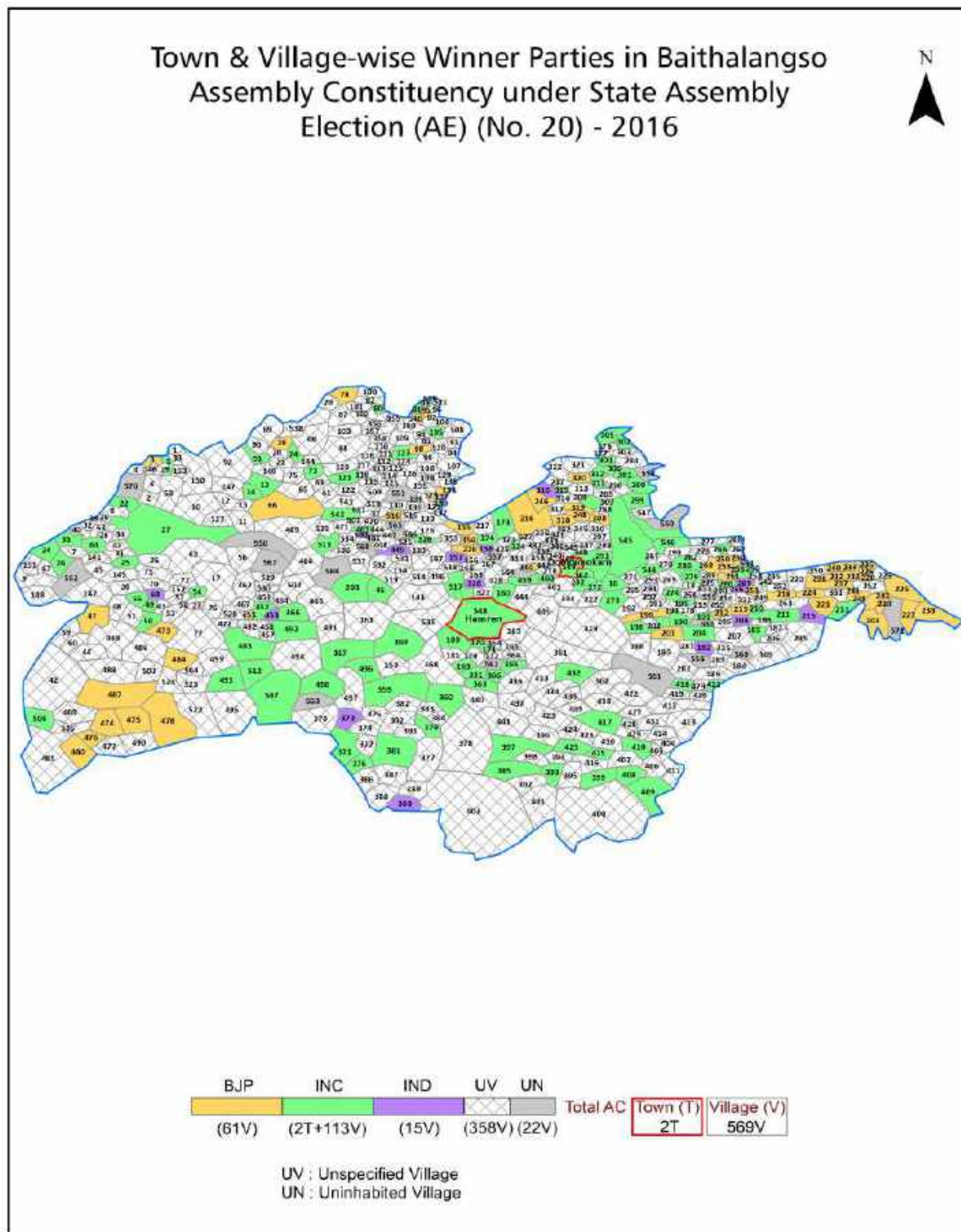
All rights reserved. No part of this book may be reproduced, stored in a retrieval system or transmitted in any form or by any means, mechanical photocopying, photographing, scanning, recording or otherwise without the prior written permission of the publisher. Please refer to Disclaimer at page no. 216 for the use of this publication.

Printed in India

No.	Particulars	Page No.
	<b>Introduction</b>	
1	Assembly Constituency -(Vidhan Sabha) at a Glance   Features of Assembly as per Delimitation Commission of India (2008)	1-2
	<b>Location and Political Maps</b>	
2	Location Map   Boundaries of Assembly Constituency -(Vidhan Sabha in District   Boundaries of Assembly Constituency under Parliamentary Constituency -(Lok Sabha)   Town & Village-wise Winner Parties- 2024, 2021, 2019, 2016, 2014, 2011 and 2009	3-10
	<b>Administrative Setup (2011)</b>	
3	District   Sub-district   Towns   Villages   Inhabited Villages   Uninhabited Villages   Village Panchayat   Intermediate Panchayat	11-37
	<b>Demographics (2011)</b>	
4	Population   Households   Rural/Urban Population   Towns and Villages by Population Size   Sex Ratio (Total & 0-6 Years)   Religious Population   Social Population   Literacy Rate	38-39
	<b>Electoral Features</b>	
5	Important Dates of Last Elections Held   Electors by Gender   Service Electors   Voters   Voters Turnout   Polling Stations & Average Number of Electors per Polling Station   Electors by Age Group   Present Elected Representatives	40-45
	<b>Historical Summary Election Results</b>	
6	Vote Share of Major Parties   Winning Margin (Number & Percentage   Polarity of Parties   Summary Result of Assembly Segment of Parliamentary Elections 2024, 2019, 2014, 2009, 2004 and 1999   Summary Result of Assembly Elections 2021, 2016, 2011, 2006, 2001, 1996, 1991, 1985, 1983, 1978, 1972 and 1967	46-67
	<b>Polling Station Level Election Results</b>	
7	Name and Number of Polling Station 2024, 2021, 2019, 2016, 2014, 2011 and 2009   Polling Station-wise Electors, Voters & Voters Turnout 2024, 2021, 2019, 2016, 2014, 2011 and 2009   Polling Station wise Elections Results 2024, 2021, 2019, 2016, 2014, 2011 and 2009	68-195
	<b>Share of Assembly Constituency</b>	
8	Share of Assembly Constituency -(Vidhan Sabha) in State, District and Parliamentary Constituency -(Lok Sabha)	196
	<b>Socio-Economic Amenities (2011)</b>	
9	Access to Administrative Units   Agricultural, Manufacturing and Industrial Commodities   Demographic Indicators   Education   Health & Manpower   Drinking Water Supply   Sanitation   Entertainment and Recreations Infrastructure   Power   Food Allocation Distribution and Marketing of Agriculture Commodities Infrastructure   Transport and Road Infrastructure   Communication   Banking and Financial Services   Land Use   Irrigation Source	198-212
10	<b>Abbreviation &amp; Sources</b>	214
11	<b>Disclaimer</b>	216



## Location & Political Map



## Administrative Setup

### List of Village Panchayat & Intermediate Panchayat (Block) Name - 2011

Village Name	Village Panchayat Name	Intermediate Panchayat Name
Agra Kunchi	-	Amri
Ahom Buroi	-	Amri
Akelal	-	Rongkhang
Amduba	-	Amri
Amguri	-	Amri
Amguri	-	Rongkhang
Am-Ih	-	Socheng
Amlet	-	Rongkhang
Amlokkhi	-	Chinthong
Amlong	-	Chinthong
Ampathar No.2	-	Rongkhang
Ampathar-2	-	Rongkhang
Amreng	-	Socheng
Amri Khat	-	Amri
Amsalam	-	Rongkhang
Amser	-	Chinthong
Amserli	-	Amri
Amsubra	-	Amri
Amtereng	-	Amri
Amtereng	-	Chinthong
Amtukapam	-	Socheng
Angpong Gaon	-	Rongkhang
Arlong Sarlong	-	Chinthong
Arnam Anglong (Kheroni)	-	Rongkhang
Arsong	-	Amri
Arting Sanphaw	-	Chinthong
Badong	-	Socheng
Bagisadubi	-	Rongkhang
Baida	-	Socheng

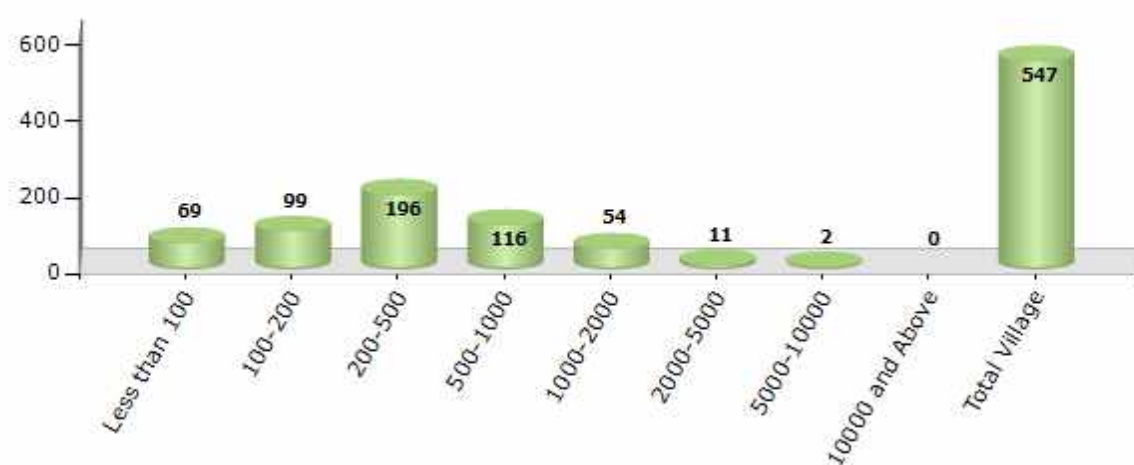
Contd....

## Demographics

### Number of Villages by Population Size - 2011

Less than 100	100-200	200-500	500-1000	1000-2000	2000-5000	5000-10000	10000 and Above	Total Village
69	99	196	116	54	11	2	0	547

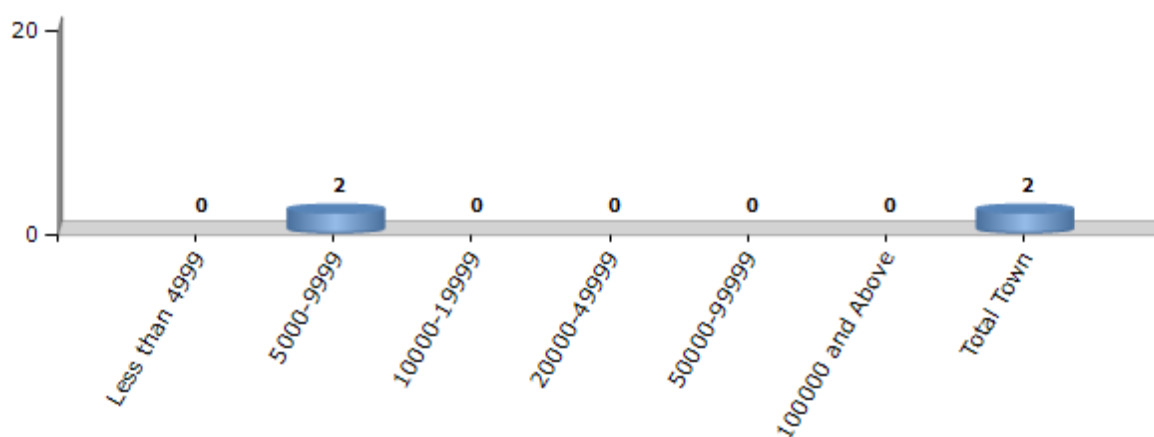
Number of Villages by Population Size - 2011



### Number of Towns by Population Size - 2011

Less than 4999	5000-9999	10000-19999	20000-49999	50000-99999	100000 and Above	Total Town
0	2	0	0	0	0	2

Number of Towns by Population Size - 2011

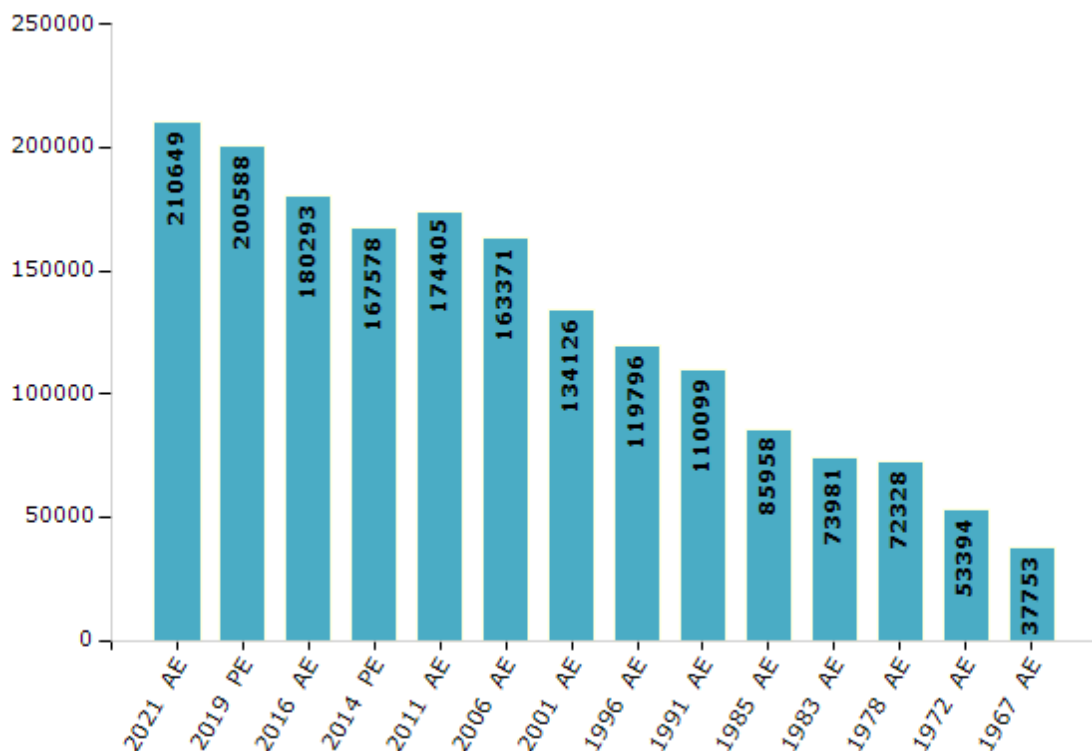


## Electoral Features

### Electors by Male & Female

Year	Male	Female	Others	Total	Year	Male	Female	Others	Total
2021 AE	107292	103357	0	210649	1996 AE	60776	59020	-	119796
2019 PE	103071	97517	0	200588	1991 AE	57883	52216	-	110099
2016 AE	93455	86838	0	180293	1985 AE	46734	39224	-	85958
2014 PE	86507	81071	0	167578	1983 AE	38423	35558	-	73981
2011 AE	88703	85702	0	174405	1978 AE	38939	33389	-	72328
2009 PE	-	-	-	-	1972 AE	27177	26217	-	53394
2006 AE	84269	79102	-	163371	1967 AE	-	-	-	37753
2004 PE	-	-	-	-	1962 AE	-	-	-	-
2001 AE	69631	64495	-	134126	1957 AE	-	-	-	-
1999 PE	-	-	-	-	1952 AE	-	-	-	-

Number of Electors



**Note :** AE : Assembly Election, PE : Assembly Segment of Parliamentary Election

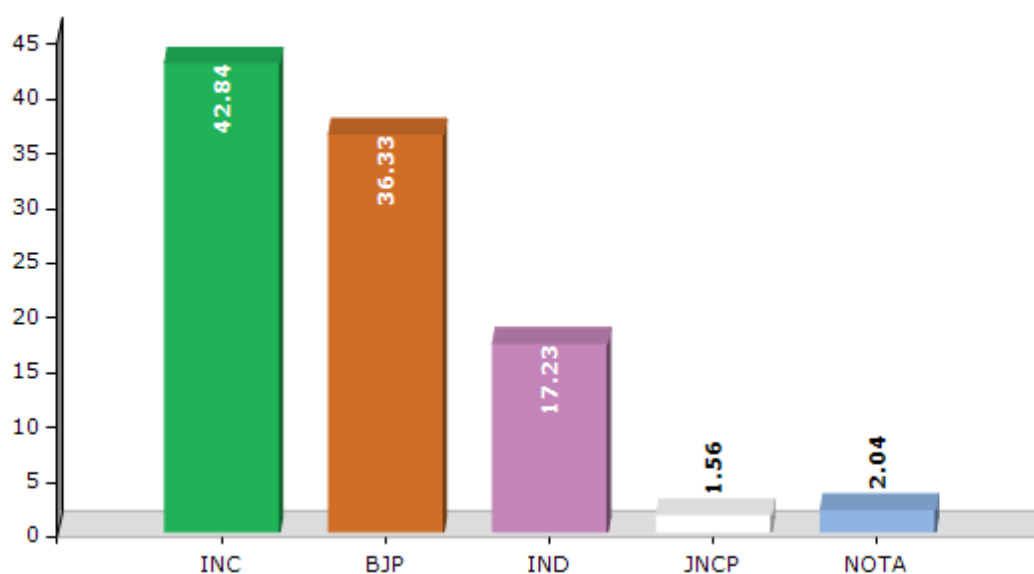


## Historical Summary Election Results

### Summary Result of Assembly Election - 2016

Candidate Name	Party	Votes	Votes %
Dr.Mansing Rongpi	INC	62596	42.84
Arun Terang	BJP	53077	36.33
Holiram Terang	IND	25171	17.23
Dhonsing Hanse	JNCP	2285	1.56
	NOTA	2981	2.04

Votes Percentage of Top Parties - 2016



## Polling Station Level Election Results

### Number and Name of Polling Stations (PS) (2016)

Number of Polling Stations	Name of Polling Stations	Number of Polling Stations	Name of Polling Stations
1	Amguri L.P. School	22	Bor Anglong L.P. School
2	Amguri High School	23	Enghin Abae L.P. School
3	Bogajamin L.P. School	24	Punja M.E. School (L/W)
4	Krokengdang L.P. School	25	Kanak Ronghang L.P. School
5	Borgaon L.P. School (R/W)	26	Edenbari Baptish English School
6	Borgaon L.P. School (L/W)	27	Putsari L.P. School (R/W)
7	Sanghan L.P. School	28	Putsari L.P. School (L/W)
8	Ghilaputa L.P. School	29	Basapu L.P. School (R/W)
9	Pipor Gaon L.P. School	30	Basapu L.P. School (L/W)
10	Sina Nodi L.P. School (R/W)	31	Umswai M.E. School
11	Sina Nodi L.P. School (L/W)	32	Bormarjong L.P. School (R/W)
12	Voksong L.P. School	33	Bormarjong L.P. School (L/W)
13	Bura Jungthung L.P. School	34	Birsingki L.P. School (R/W)
14	Borkok High School (R/W)	35	Birsingki L.P. School (L/W)
15	Borkok High School (L/W)	36	Ramso Tokbi L.P. School (Tokbi Ramso L.P. School)
16	Semsong Sing Engti L.P. School	37	Sar Kro L.P. School
17	Jarthangnala L.P. School	38	Umpanai L.P. School
18	Tarsen L.P. School	39	Umpanai High School
19	Tumprop L.P. School	40	Rongjangphong L.P. School
20	Rongjangphong L.P. School	41	Umsiken L.P. School
21	Punja M.E. School (R/W)	42	Ulukunchi L.P. School

Contd....

## Polling Station Level Election Results

### Polling Station-wise Votes Secured by Overall Top Five Parties in Baithalangso Assembly in Assembly Election (AE) under Autonomous District Parliamentary Constituency in Assam (2016)

Number of Polling Station	Winner - Dr. Mansing Rongpi (INC)	Runner-up - Arun Terang (BJP)	3rd - Holiram Terang (IND)	4th - Dhonsing Hanse (JNCP)	5th - ()	NOTA	Other	Total Votes Secured
36	197	232	138	13		21	0	601
37	148	123	185	10		17	0	483
38	298	353	62	5		7	0	725
39	322	233	85	13		19	0	672
40	432	256	87	9		21	0	805
41	281	221	42	25		21	0	590
42	305	225	56	16		20	0	622
43	344	191	8	21		20	0	584
44	255	145	42	11		11	0	464
45	287	171	308	16		23	0	805
46	209	161	140	23		26	0	559
47	137	35	108	20		10	0	310
48	270	151	199	11		6	0	637
49	328	166	266	23		24	0	807
50	379	216	196	9		11	0	811
51	161	221	115	18		36	0	551
52	113	295	13	6		11	0	438
53	128	206	22	7		27	0	390
54	92	118	56	5		3	0	274
55	241	536	50	14		18	0	859
56	293	323	28	20		29	0	693
57	92	115	37	8		6	0	258
58	189	262	10	3		5	0	469
59	168	94	41	4		10	0	317
60	155	215	267	22		43	0	702
61	136	21	45	3		3	0	208
62	202	52	82	4		4	0	344
63	243	41	46	7		4	0	341
64	245	37	188	4		11	0	485
65	191	42	122	9		21	0	385
66	315	66	84	7		5	0	477
67	321	49	126	6		4	0	506
68	153	29	139	3		5	0	329
69	171	19	78	2		8	0	278
70	99	48	86	3		2	0	238

Contd....

## Polling Station Level Election Results

**Winner, Runner-up and 3rd Party Position & Winning Margin According to Polling Stations in Baithalangso Assembly in Assembly Election (AE) under Autonomous District Parliamentary Constituency in Assam (2016)**

Polling Station Number	Winner Party	Winner Votes (%)	Runner-up Party	Runner-up Votes (%)	Winning Margin Votes (%)	Third Party	Third Party Votes (%)	Other Votes (%)
71	INC	281 (47.15)	IND (HT)	172 (28.86)	109 (18.29)	BJP	125 (20.97)	18 (3.02)
72	INC	236 (53.51)	IND (HT)	135 (30.61)	101 (22.9)	BJP	58 (13.15)	12 (2.72)
73	INC	265 (57.61)	IND (HT)	111 (24.13)	154 (33.48)	BJP	69 (15)	15 (3.26)
74	INC	282 (65.13)	IND (HT)	90 (20.79)	192 (44.34)	BJP	53 (12.24)	8 (1.85)
75	INC	148 (47.44)	IND (HT)	83 (26.6)	65 (20.84)	BJP	74 (23.72)	7 (2.24)
76	INC	96 (42.86)	BJP	66 (29.46)	30 (13.4)	IND (HT)	58 (25.89)	4 (1.79)
77	INC	341 (51.51)	IND (HT)	162 (24.47)	179 (27.04)	BJP	128 (19.34)	31 (4.68)
78	INC	169 (54.52)	IND (HT)	117 (37.74)	52 (16.78)	BJP	19 (6.13)	5 (1.61)
79	INC	190 (43.78)	IND (HT)	151 (34.79)	39 (8.99)	BJP	75 (17.28)	18 (4.15)
80	INC	350 (42.42)	IND (HT)	278 (33.7)	72 (8.72)	BJP	180 (21.82)	17 (2.06)
81	IND (HT)	212 (39.19)	INC	210 (38.82)	2 (0.37)	BJP	108 (19.96)	11 (2.03)
82	INC	193 (40.29)	BJP	152 (31.73)	41 (8.56)	IND (HT)	124 (25.89)	10 (2.09)
83	INC	409 (48.92)	BJP	282 (33.73)	127 (15.19)	IND (HT)	126 (15.07)	19 (2.27)
84	INC	206 (60.77)	IND (HT)	82 (24.19)	124 (36.58)	BJP	37 (10.91)	14 (4.13)
85	INC	326 (54.61)	IND (HT)	175 (29.31)	151 (25.3)	BJP	78 (13.07)	18 (3.02)
86	INC	225 (49.89)	BJP	135 (29.93)	90 (19.96)	IND (HT)	74 (16.41)	17 (3.77)
87	INC	225 (43.35)	IND (HT)	162 (31.21)	63 (12.14)	BJP	116 (22.35)	16 (3.08)
88	INC	252 (48)	IND (HT)	161 (30.67)	91 (17.33)	BJP	95 (18.1)	17 (3.24)
89	INC	143 (58.85)	IND (HT)	52 (21.4)	91 (37.45)	BJP	40 (16.46)	8 (3.29)
90	INC	280 (52.83)	IND (HT)	141 (26.6)	139 (26.23)	BJP	75 (14.15)	34 (6.42)
91	INC	221 (58.16)	IND (HT)	93 (24.47)	128 (33.69)	BJP	57 (15)	9 (2.37)
92	BJP	80 (41.67)	INC	68 (35.42)	12 (6.25)	IND (HT)	40 (20.83)	4 (2.08)
93	BJP	299 (44.43)	INC	229 (34.03)	70 (10.4)	IND (HT)	129 (19.17)	16 (2.38)
94	IND (HT)	256 (60.52)	INC	103 (24.35)	153 (36.17)	BJP	57 (13.48)	7 (1.65)
95	BJP	299 (54.07)	INC	165 (29.84)	134 (24.23)	IND (HT)	77 (13.92)	12 (2.17)
96	BJP	415 (61.94)	INC	172 (25.67)	243 (36.27)	IND (HT)	65 (9.7)	18 (2.69)
97	IND (HT)	177 (52.99)	INC	77 (23.05)	100 (29.94)	BJP	71 (21.26)	9 (2.69)
98	IND (HT)	216 (56.99)	INC	124 (32.72)	92 (24.27)	BJP	27 (7.12)	12 (3.17)
99	IND (HT)	253 (53.83)	INC	153 (32.55)	100 (21.28)	BJP	39 (8.3)	25 (5.32)
100	INC	359 (45.27)	IND (HT)	232 (29.26)	127 (16.01)	BJP	183 (23.08)	19 (2.4)
101	INC	353 (60.76)	BJP	100 (17.21)	253 (43.55)	IND (HT)	100 (17.21)	28 (4.82)
102	INC	280 (42.55)	BJP	251 (38.15)	29 (4.4)	IND (HT)	108 (16.41)	19 (2.89)
103	BJP	236 (48.96)	INC	168 (34.85)	68 (14.11)	IND (HT)	64 (13.28)	14 (2.9)
104	IND (HT)	260 (56.16)	INC	124 (26.78)	136 (29.38)	BJP	65 (14.04)	14 (3.02)
105	INC	178 (44.5)	IND (HT)	108 (27)	70 (17.5)	BJP	102 (25.5)	12 (3)

Contd....

## Socio-Economic Amenities - Rural

### Access to Education Facilities

Particulars	Number of Villages (% of Population)				
	Available	Not Available	If Not Available (Distance of Nearest Facility)		
			A	B	C
Govt. Primary School	449 (95)	98 (5)	59 (3)	24 (1)	5 (0)
Private Primary School	53 (16)	494 (84)	4 (0)	0 (0)	0 (0)
Govt. Middle School	125 (51)	422 (49)	131 (17)	176 (20)	95 (9)
Private Middle School	14 (9)	533 (91)	8 (1)	5 (0)	0 (0)
Govt. Secondary School	38 (17)	509 (83)	128 (31)	207 (30)	157 (18)
Private Secondary School	8 (4)	539 (96)	5 (1)	6 (1)	1 (0)
Govt. Senior Secondary School	7 (2)	540 (98)	72 (17)	191 (35)	260 (41)
Private Senior Secondary School	1 (0)	546 (100)	4 (0)	7 (2)	4 (1)
Govt. Arts and Science Degree College	1 (1)	546 (99)	12 (3)	42 (10)	474 (82)
Private Arts and Science Degree College	0 (0)	547 (100)	1 (0)	10 (2)	7 (2)
Govt. Engineering College	0 (0)	547 (100)	0 (0)	3 (1)	544 (99)
Private Engineering College	0 (0)	547 (100)	0 (0)	0 (0)	0 (0)
Govt. Medicine College	0 (0)	547 (100)	0 (0)	0 (0)	547 (100)
Private Medicine College	0 (0)	547 (100)	0 (0)	0 (0)	0 (0)
Govt. Management Institute	0 (0)	547 (100)	1 (0)	0 (0)	538 (98)
Private Management Institute	0 (0)	547 (100)	0 (0)	0 (0)	8 (2)
Govt. Polytechnic	2 (1)	545 (99)	3 (0)	0 (0)	534 (98)
Private Polytechnic	1 (0)	546 (100)	0 (0)	0 (0)	4 (1)
Govt. Vocational Training School/ITI	1 (0)	546 (100)	1 (0)	1 (0)	525 (97)
Private Vocational Training School/ITI	1 (0)	546 (100)	0 (0)	1 (0)	11 (1)
Govt. Non Formal Training Centre	0 (0)	547 (100)	2 (0)	11 (2)	401 (73)
Private Non Formal Training Centre	0 (0)	547 (100)	1 (0)	2 (1)	44 (10)
Govt. School For Disabled	0 (0)	547 (100)	3 (0)	5 (1)	378 (75)
Private School For Disabled	0 (0)	547 (100)	0 (0)	0 (0)	25 (4)
Government Others	0 (0)	547 (100)	1 (0)	9 (1)	182 (39)
Private Others	1 (0)	546 (100)	0 (0)	0 (0)	70 (10)

Note : Distance A : Less than 5 km; B : Between 5-10 km; C : 10+ km.; Source : Data Analysis is based on 2011 Census.

## DISCLAIMER

The Terms of Use and Disclaimer of Datanet India Private Limited (hereinafter referred to as "Datanet") for use of this analysis report of **Baithalangso Assembly Constituency (Baithalangso Vidhan Sabha)** :-

1. **Assembly Factbook™** is a Registered Trade Mark owned by Datanet.
2. All the maps are sketched and graphical representation only and have not been drawn to the scale and also not to represent the actual geographical area or boundary of the unit.
3. The data for the aforesaid analysis is based on authentic sources and has been culled from the various publications of Census, CSO and NSSO for district and block level data, various central and state government departments, Central & State Elections Commissions and the concerned Returning Officers' releases, Electoral Rolls, Election results and allied publications, internal assessment, surveys, estimates and analysis. Therefore, certain adjustment of data at micro level may have been done to arrive closer to the macro data.
4. Data have been provided on an "As Is" and "As AVAILABLE" basis
5. The colours shown in the maps or diagram and charts of a particular party, alliance or AC are indicative and do not represent them.
6. This publication which includes maps, sheets, graphs and data would be the property under copyright of Datanet only. The user may use these for its internal study, analysis and research purposes. It's public display, re-selling or any commercial uses by the user are not allowed.
7. Datanet has taken due care and caution in compilation and processing of data and allied information, but does not guarantee the accuracy, adequacy or completeness of any information/analysis and will be not responsible for any errors or omissions or for the results obtained from the use of such information/analysis.
8. All the contents for the publication have been culled from various authentic sources and Datanet reasonably believes such sources to be reliable, but does not make any representations, express or implied as to the accuracy or fitness of use of such information. The information or contents of the information/analysis do not constitute advice and should not be relied upon in making (or refraining from making) any decision. Any reliance placed upon the information provided by Datanet is the sole responsibility and strictly at the user's risk.
9. In no event will Datanet be liable for any damages (including, without limitation, damages for loss of business projects, or loss of profits) arising in contract, tort or otherwise from the use of or inability to use any of its contents, or from any action taken (or refrained from being taken) as a result of using the analysis or any of its contents. Datanet its directors, owners, editors, officials, employees, distributor and agents or any associate will not be liable for any errors in the information contained or any consequences arising from the use of the contents of the provided information/analysis.
10. If any provision of these terms and conditions is held invalid or illegal or unenforceable for any reason by any court of competent jurisdiction, such provision shall be severed and the remainder of provisions of the terms and conditions shall continue in full force and effect as if the Term of Use had been executed with the invalid, illegal or unenforceable provision eliminated.
11. If there are any discrepancies in the information provided, please bring it to attention of Datanet for suitable rectification measures.



**Buy Online This Complete Book At  
Datanet India eBooks Store**

**[www.indiastatpublications.com](http://www.indiastatpublications.com)**

**or go directly at**

**[http://www.indiastatpublications.com/  
Assembly\\_factbook/Assam/Autonomous\\_District/  
Baithalangso](http://www.indiastatpublications.com/Assembly_factbook/Assam/Autonomous_District/Baithalangso)**

 **indiastat**elections

