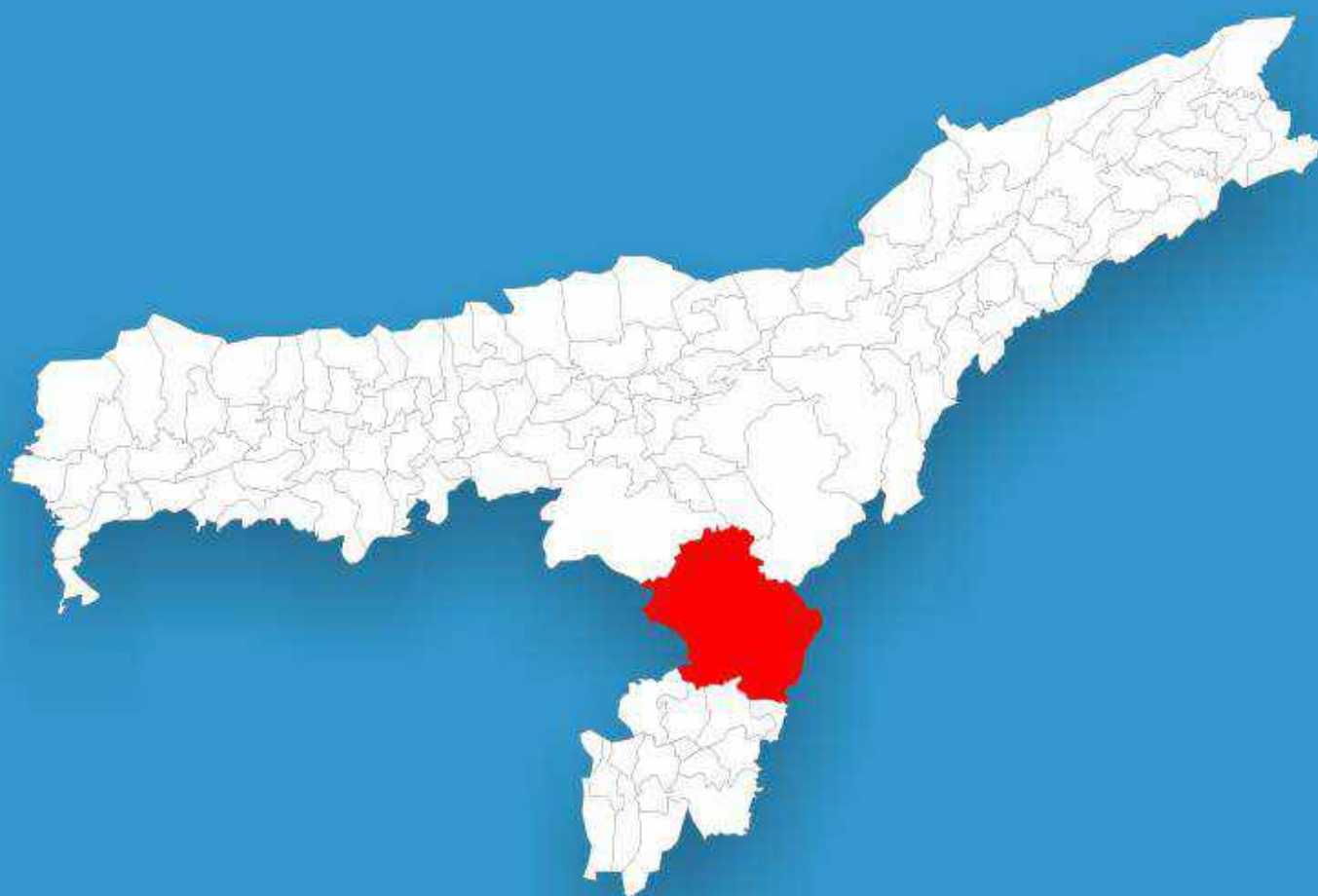




Assam

Assembly Factbook™

Haflong Assembly Constituency



Key Electoral Data of Haflong
Assembly Constituency (Vidhan Sabha)



india**stat**publications

Assam

Assembly Factbook™

Haflong Assembly Constituency



Haflong Vidhan Sabha

Editor & Director

Dr. R.K. Thukral

Research Editor

Dr. Shafeeq Rahman

Compiled, Researched and Published by Datanet India Pvt. Ltd.

D-100, 1st Floor,

Okhla Industrial Area, Phase-I,
New Delhi- 110020.

Ph.: 91-11- 43580781-84

Email : support@indiastatpublications.com

Website : www.indiastatelections.com

Online Book Store :

www.indiastatpublications.com

Report No. : AFB/AS-016-0125

ISBN : 978-93-5313-372-6

First Edition : January, 2018

Eighth Updated Edition : January, 2025

Price : Rs.11500

US\$ 310

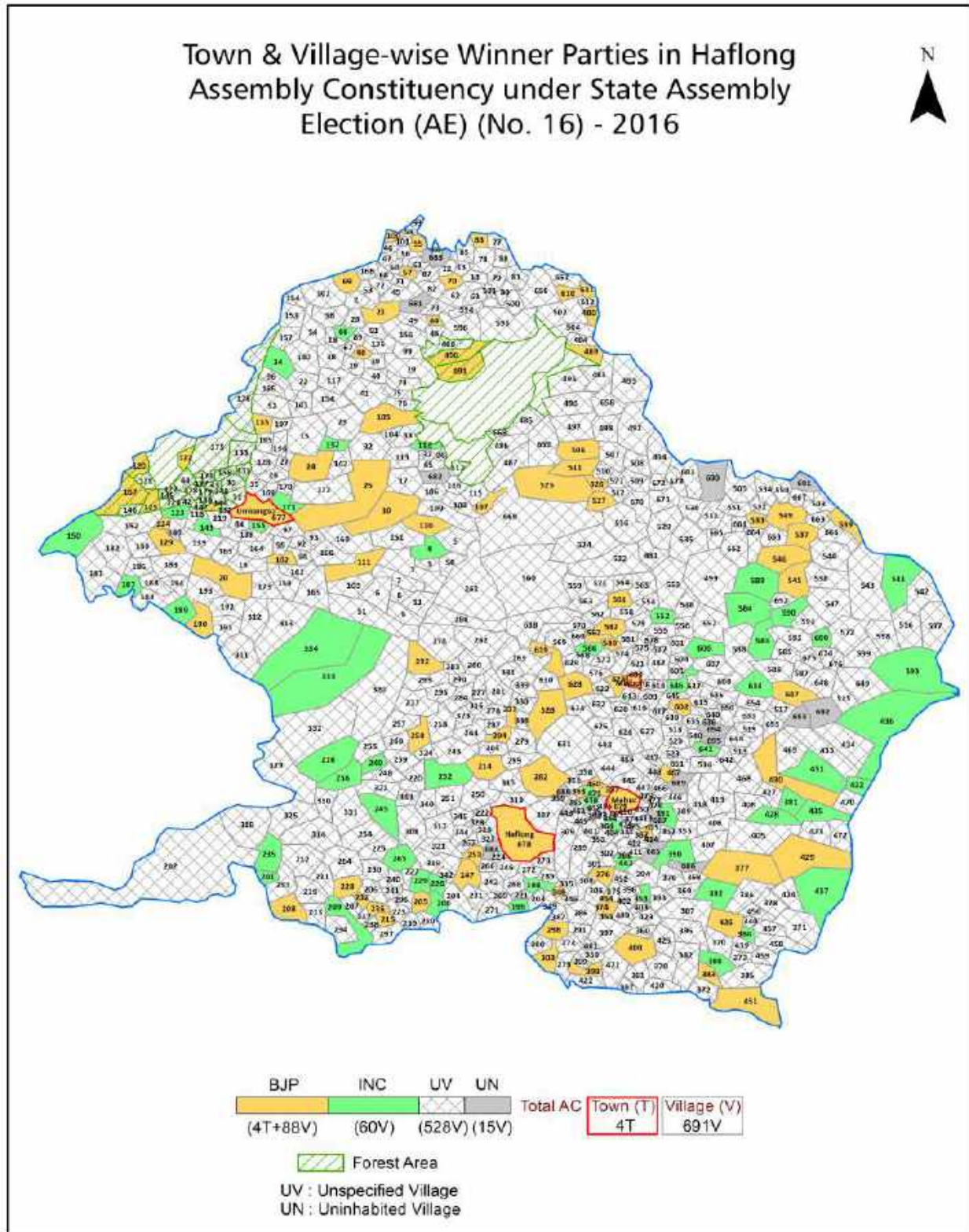
© Datanet India Pvt. Ltd.

All rights reserved. No part of this book may be reproduced, stored in a retrieval system or transmitted in any form or by any means, mechanical photocopying, photographing, scanning, recording or otherwise without the prior written permission of the publisher. Please refer to Disclaimer at page no. 196 for the use of this publication.

Printed in India

No.	Particulars	Page No.
	Introduction	
1	Assembly Constituency -(Vidhan Sabha) at a Glance Features of Assembly as per Delimitation Commission of India (2008)	1-2
	Location and Political Maps	
2	Location Map Boundaries of Assembly Constituency -(Vidhan Sabha) in District Boundaries of Assembly Constituency under Parliamentary Constituency -(Lok Sabha) Town & Village-wise Winner Parties- 2024, 2021, 2019, 2016, 2014, 2011 and 2009	3-10
	Administrative Setup (2011)	
3	District Sub-district Towns Villages Inhabited Villages Uninhabited Villages Village Panchayat Intermediate Panchayat	11-44
	Demographics (2011)	
4	Population Households Rural/Urban Population Towns and Villages by Population Size Sex Ratio (Total & 0-6 Years) Religious Population Social Population Literacy Rate	45-46
	Electoral Features	
5	Important Dates of Last Elections Held Electors by Gender Service Electors Voters Voters Turnout Polling Stations & Average Number of Electors per Polling Station Electors by Age Group Present Elected Representatives	47-52
	Historical Summary Election Results	
6	Vote Share of Major Parties Winning Margin (Number & Percentage) Polarity of Parties Summary Result of Assembly Segment of Parliamentary Elections 2024, 2019, 2014, 2009, 2004 and 1999 Summary Result of Assembly Elections 2021, 2016, 2011, 2006, 2001, 1996, 1991, 1985, 1983, 1978, 1972 and 1967	53-73
	Polling Station Level Election Results	
7	Name and Number of Polling Station 2024, 2021, 2019, 2016, 2014, 2011 and 2009 Polling Station-wise Electors, Voters & Voters Turnout 2024, 2021, 2019, 2016, 2014, 2011 and 2009 Polling Station wise Elections Results 2024, 2021, 2019, 2016, 2014, 2011 and 2009	74-175
	Share of Assembly Constituency	
8	Share of Assembly Constituency -(Vidhan Sabha) in State, District and Parliamentary Constituency -(Lok Sabha)	176
	Socio-Economic Amenities (2011)	
9	Access to Administrative Units Agricultural, Manufacturing and Industrial Commodities Demographic Indicators Education Health & Manpower Drinking Water Supply Sanitation Entertainment and Recreations Infrastructure Power Food Allocation Distribution and Marketing of Agriculture Commodities Infrastructure Transport and Road Infrastructure Communication Banking and Financial Services Land Use Irrigation Source	178-192
10	Abbreviation & Sources	194
11	Disclaimer	196

Location & Political Map



Administrative Setup

List of Village Panchayat & Intermediate Panchayat (Block) Name - 2011

Village Name	Village Panchayat Name	Intermediate Panchayat Name
29th Km Kruminglangdisa	-	Diyungbra
Aivaphai	-	Harangajao
Allephai	-	Jatinga Valley
AMDC	-	New Sangbar
Amlangbra	-	Harangajao
Amrudisa (Amrdisa)	-	New Sangbar
Arda	-	Harangajao
Arda (Kota)	-	Diyungbra
Ardaopur	Maibong East	Diyung Valley
Ashalu	-	Jatinga Valley
Ashrang	-	Harangajao
Asiak Robi	-	Harangajao
Assam Quarry	-	New Sangbar
Badsabari	Kalachand	Diyung Valley
Baga	-	New Sangbar
Baigao (Baigaon)	-	New Sangbar
Baladhan	-	Jatinga Valley
Baladisa	-	Diyungbra
Baojen (Banjare)	-	Jatinga Valley
Baraima	-	Diyungbra
Batohaja	-	Diyungbra
Berelangdisa	-	Jatinga Valley
Bethel	-	Harangajao
Bhalukurung	-	New Sangbar
Blockpur	-	Harangajao
Boila Hapila	Maibong East	Diyung Valley
Boljung	-	Jatinga Valley
Bolosom (Borosoom)	-	Harangajao
Bongkai	Maibong East	Diyung Valley

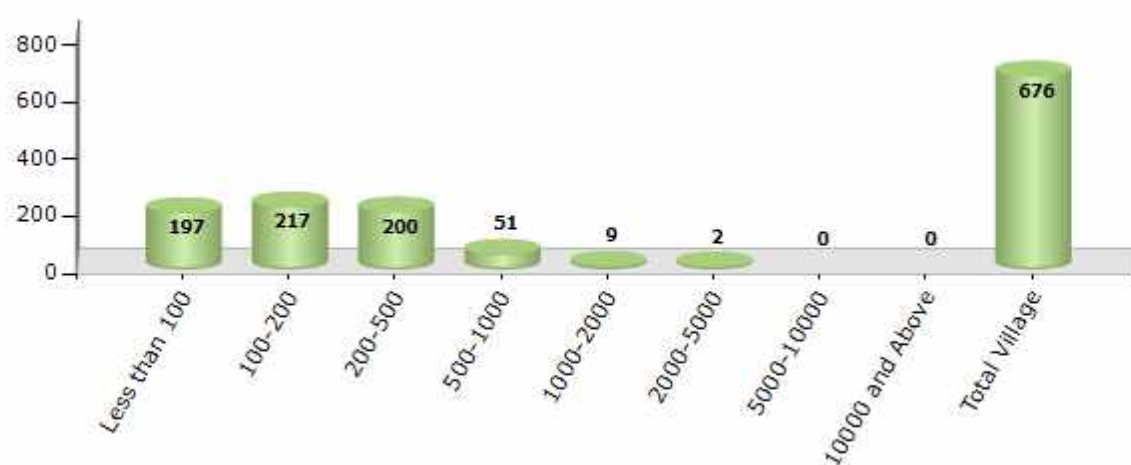
Contd....

Demographics

Number of Villages by Population Size - 2011

Less than 100	100-200	200-500	500-1000	1000-2000	2000-5000	5000-10000	10000 and Above	Total Village
197	217	200	51	9	2	0	0	676

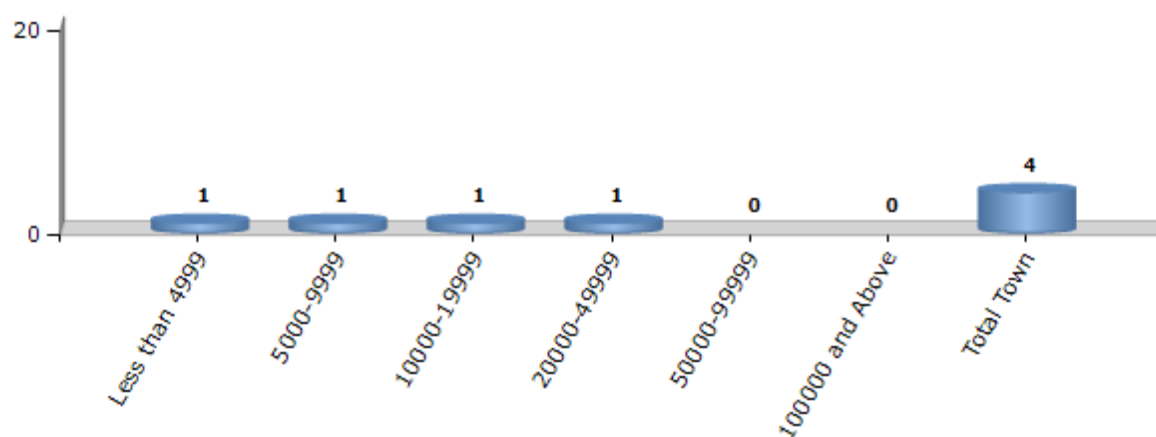
Number of Villages by Population Size - 2011



Number of Towns by Population Size - 2011

Less than 4999	5000-9999	10000-19999	20000-49999	50000-99999	100000 and Above	Total Town
1	1	1	1	0	0	4

Number of Towns by Population Size - 2011



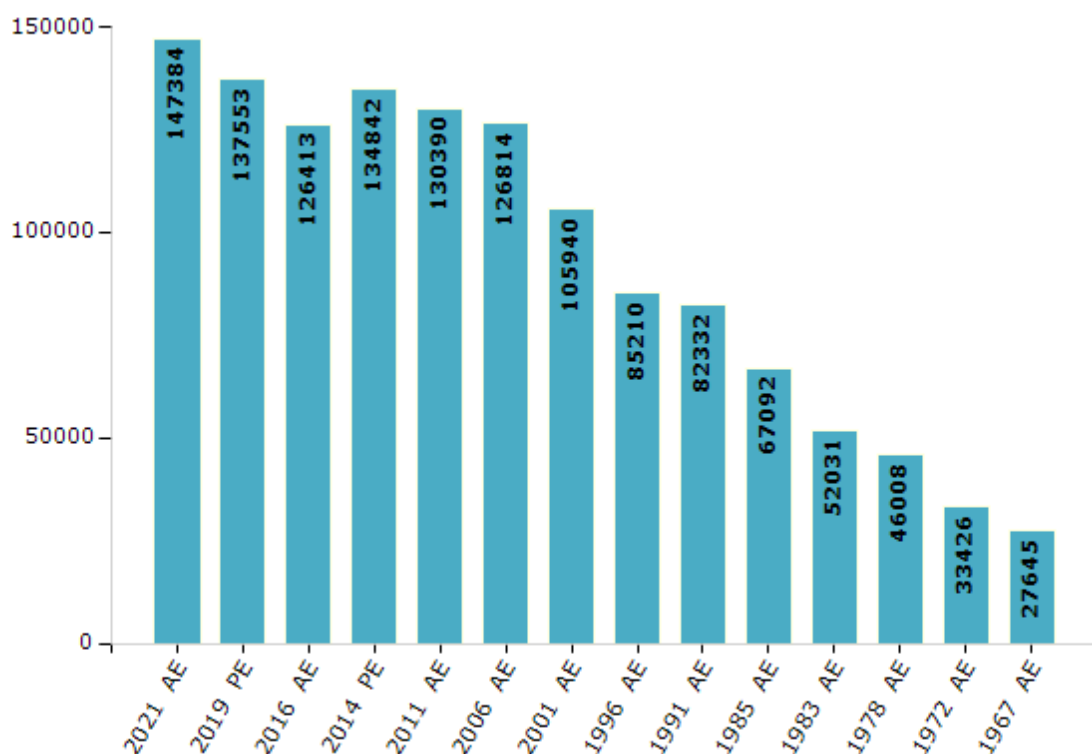
Electoral Features

Electors by Male & Female

Year	Male	Female	Others	Total
2021 AE	74128	73256	0	147384
2019 PE	69576	67977	0	137553
2016 AE	64253	62160	0	126413
2014 PE	68576	66266	0	134842
2011 AE	66553	63837	0	130390
2009 PE	-	-	-	-
2006 AE	64876	61938	-	126814
2004 PE	-	-	-	-
2001 AE	55395	50545	-	105940
1999 PE	-	-	-	-

Year	Male	Female	Others	Total
1996 AE	44635	40575	-	85210
1991 AE	43782	38550	-	82332
1985 AE	35929	31163	-	67092
1983 AE	27724	24307	-	52031
1978 AE	24874	21134	-	46008
1972 AE	17801	15625	-	33426
1967 AE	-	-	-	27645
1962 AE	-	-	-	-
1957 AE	-	-	-	-
1952 AE	-	-	-	-

Number of Electors



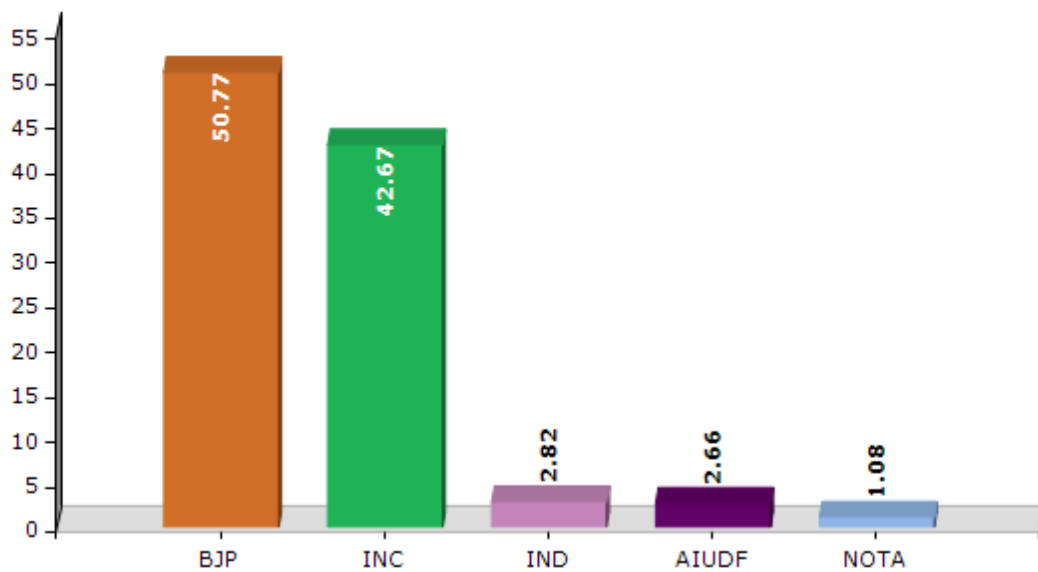
Note : AE : Assembly Election, PE : Assembly Segment of Parliamentary Election

Historical Summary Election Results

Summary Result of Assembly Election - 2016

Candidate Name	Party	Votes	Votes %
Bir Bhadra Hagjer	BJP	52037	50.77
Nirmal Langthasa	INC	43731	42.67
Mayasing Daulagupu	IND	2893	2.82
Neikhol Haolai Changsan	AIUDF	2723	2.66
	NOTA	1111	1.08

Votes Percentage of Top Parties - 2016



Polling Station Level Election Results

Number and Name of Polling Stations (PS) (2016)

Number of Polling Stations	Name of Polling Stations	Number of Polling Stations	Name of Polling Stations
1	Noyapur L.P. School	22	Dikarbi L.P. School
2	Digendu Part -1 M.E. School	23	Netaji L.P. School, Umrangso
3	Manderdisa -I L.P. School	24	Garampani M.E. School, Umrangso
4	Railinghadi L.P. School	25	Kamala Bagan L.P. School
5	Prapdisa L.P. School	26	J.B. Hagjer Junior College, Umrangso
6	Hajawari L.P. School	27	Choto Lokhindong L.P. School
7	Langri-I L.P. School	28	Puralangso L.P. School
8	Diyungbra High School (Choto Washilingii)	29	Sarpange L.P. School, Garampani
9	Rajbari L.P. School	30	Garampani High School, Umrangso
10	Joymocharan Hagjer L.P. School (Borowashiling)	31	Gobinda Nagar L.P. School
11	Hatikhali High School	32	New Tumbung L.P. School
12	Hatikhali Garden L.P. School	33	Langchurai L.P. School
13	N. Diblong L.P. School	34	Vivekananda Kendra Vidyalaya, Umrangso Town
14	Choto Langpher L.P. School	35	Umrangso Village L.P. School
15	Krungmenglangso L.P. School	36	J.B. Hagjer Memorial L.P. School, Umrangso (14 Km)
16	Longku - I L.P. School	37	Choto Langlai L.P. School
17	Boro Lambong L.P. School	38	Sikilangso L.P. School
18	Jaramdisa L.P. School	39	Dorbinship M.E. School
19	Palaipahadi L.P. School	40	Langlut Christian L.P. School
20	Nasingwari L.P. School	41	Balishon Naiding L.P. School, Amrudisa
21	Dikarbi M.E. School	42	Thaisiling Hawer L.P. School

Contd....

Polling Station Level Election Results

Polling Station-wise Votes Secured by Overall Top Five Parties in Haflong Assembly in Assembly Election (AE) under Autonomous District Parliamentary Constituency in Assam (2016)

Number of Polling Station	Winner - Bir Bhadra Hagjer (BJP)	Runner-up - Nirmal Langthasa (INC)	3rd - Mayasing Daulagupu (IND)	4th - Neikhol Haolai Changsan (AIUDF)	5th - ()	NOTA	Other	Total Votes Secured
36	318	190	14	10		9	0	541
37	204	344	64	8		9	0	629
38	211	273	51	15		20	0	570
39	187	89	3	8		10	0	297
40	225	207	8	2		10	0	452
41	188	212	0	4		7	0	411
42	220	146	2	6		4	0	378
43	336	238	2	1		2	0	579
44	265	144	4	6		7	0	426
45	427	264	19	7		6	0	723
46	263	161	18	2		2	0	446
47	553	266	19	19		24	0	881
48	419	215	15	17		10	0	676
49	179	166	16	4		1	0	366
50	334	262	32	4		5	0	637
51	362	186	51	13		7	0	619
52	401	224	70	16		11	0	722
53	357	200	52	4		10	0	623
54	284	292	28	4		11	0	619
55	315	299	16	16		6	0	652
56	328	211	21	5		5	0	570
57	312	185	65	7		2	0	571
58	248	257	36	11		3	0	555
59	247	215	18	5		7	0	492
60	205	145	4	7		8	0	369
61	436	246	7	7		9	0	705
62	206	94	3	2		2	0	307
63	143	166	1	8		1	0	319
64	160	133	2	7		2	0	304
65	169	391	13	12		2	0	587
66	94	178	1	23		2	0	298
67	235	106	3	9		3	0	356
68	481	248	35	9		9	0	782
69	306	355	8	7		0	0	676
70	219	144	6	1		4	0	374

Contd....

Polling Station Level Election Results

Winner, Runner-up and 3rd Party Position & Winning Margin According to Polling Stations in Haflong Assembly in Assembly Election (AE) under Autonomous District Parliamentary Constituency in Assam (2016)

Polling Station Number	Winner Party	Winner Votes (%)	Runner-up Party	Runner-up Votes (%)	Winning Margin Votes (%)	Third Party	Third Party Votes (%)	Other Votes (%)
71	BJP	442 (59.01)	INC	273 (36.45)	169 (22.56)	IND (MD)	18 (2.4)	16 (2.14)
72	BJP	472 (62.85)	INC	258 (34.35)	214 (28.5)	IND (MD)	10 (1.33)	11 (1.46)
73	INC	431 (55.12)	BJP	317 (40.54)	114 (14.58)	IND (MD)	23 (2.94)	11 (1.41)
74	INC	351 (48.35)	BJP	331 (45.59)	20 (2.76)	IND (MD)	31 (4.27)	13 (1.79)
75	INC	298 (59.36)	BJP	185 (36.85)	113 (22.51)	IND (MD)	11 (2.19)	8 (1.59)
76	INC	357 (52.73)	BJP	277 (40.92)	80 (11.81)	IND (MD)	32 (4.73)	11 (1.62)
77	INC	218 (59.89)	BJP	138 (37.91)	80 (21.98)	IND (MD)	4 (1.1)	4 (1.1)
78	INC	97 (50.52)	BJP	92 (47.92)	5 (2.6)	AIUDF	1 (0.52)	2 (1.04)
79	INC	198 (50)	BJP	142 (35.86)	56 (14.14)	IND (MD)	49 (12.37)	7 (1.77)
80	BJP	290 (50.35)	INC	266 (46.18)	24 (4.17)	IND (MD)	12 (2.08)	8 (1.39)
81	BJP	361 (48.52)	INC	322 (43.28)	39 (5.24)	IND (MD)	49 (6.59)	12 (1.61)
82	BJP	208 (55.03)	INC	137 (36.24)	71 (18.79)	IND (MD)	20 (5.29)	13 (3.44)
83	BJP	345 (60.85)	INC	197 (34.74)	148 (26.11)	IND (MD)	18 (3.17)	7 (1.23)
84	BJP	491 (70.55)	INC	169 (24.28)	322 (46.27)	IND (MD)	15 (2.16)	21 (3.02)
85	BJP	307 (63.17)	INC	164 (33.74)	143 (29.43)	IND (MD)	8 (1.65)	7 (1.44)
86	BJP	453 (70.02)	INC	165 (25.5)	288 (44.52)	IND (MD)	13 (2.01)	16 (2.47)
87	BJP	467 (53.01)	INC	299 (33.94)	168 (19.07)	IND (MD)	86 (9.76)	29 (3.29)
88	BJP	405 (60.27)	INC	229 (34.08)	176 (26.19)	IND (MD)	27 (4.02)	11 (1.64)
89	BJP	307 (59.84)	INC	153 (29.82)	154 (30.02)	IND (MD)	32 (6.24)	21 (4.09)
90	BJP	188 (55.13)	INC	149 (43.7)	39 (11.43)	IND (MD)	2 (0.59)	2 (0.59)
91	INC	141 (66.82)	BJP	60 (28.44)	81 (38.38)	AIUDF	6 (2.84)	4 (1.9)
92	INC	199 (55.74)	BJP	147 (41.18)	52 (14.56)	AIUDF	6 (1.68)	5 (1.4)
93	INC	139 (50.73)	BJP	119 (43.43)	20 (7.3)	IND (MD)	5 (1.82)	11 (4.01)
94	INC	99 (58.24)	BJP	63 (37.06)	36 (21.18)	IND (MD)	3 (1.76)	5 (2.94)
95	INC	91 (55.15)	BJP	69 (41.82)	22 (13.33)	AIUDF	3 (1.82)	2 (1.21)
96	INC	173 (75.88)	BJP	43 (18.86)	130 (57.02)	AIUDF	8 (3.51)	4 (1.75)
97	INC	198 (66.44)	BJP	87 (29.19)	111 (37.25)	IND (MD)	6 (2.01)	7 (2.35)
98	BJP	332 (60.36)	INC	193 (35.09)	139 (25.27)	IND (MD)	9 (1.64)	16 (2.91)
99	BJP	342 (52.78)	INC	263 (40.59)	79 (12.19)	IND (MD)	20 (3.09)	23 (3.55)
100	INC	198 (50.25)	BJP	164 (41.62)	34 (8.63)	IND (MD)	28 (7.11)	4 (1.02)
101	INC	131 (49.43)	BJP	130 (49.06)	1 (0.37)	IND (MD)	2 (0.75)	2 (0.75)
102	INC	203 (47.1)	BJP	201 (46.64)	2 (0.46)	IND (MD)	13 (3.02)	14 (3.25)
103	BJP	313 (49.68)	INC	213 (33.81)	100 (15.87)	IND (MD)	42 (6.67)	62 (9.84)
104	INC	382 (90.74)	BJP	32 (7.6)	350 (83.14)	IND (MD)	2 (0.48)	5 (1.19)
105	INC	224 (50.79)	BJP	211 (47.85)	13 (2.94)	AIUDF	3 (0.68)	3 (0.68)

Contd....

Socio-Economic Amenities - Rural

Access to Education Facilities

Particulars	Number of Villages (% of Population)				
	Available	Not Available	If Not Available (Distance of Nearest Facility)		
			A	B	C
Govt. Primary School	628 (97)	48 (3)	29 (2)	14 (1)	2 (0)
Private Primary School	43 (12)	633 (88)	1 (0)	2 (0)	0 (0)
Govt. Middle School	113 (39)	563 (61)	247 (31)	188 (17)	95 (9)
Private Middle School	5 (3)	671 (97)	10 (1)	7 (1)	4 (0)
Govt. Secondary School	40 (18)	636 (82)	194 (31)	174 (18)	196 (23)
Private Secondary School	15 (7)	661 (93)	6 (1)	5 (0)	4 (1)
Govt. Senior Secondary School	5 (3)	671 (97)	89 (16)	126 (17)	450 (63)
Private Senior Secondary School	0 (0)	676 (100)	0 (0)	0 (0)	3 (0)
Govt. Arts and Science Degree College	1 (0)	675 (100)	59 (12)	68 (10)	540 (77)
Private Arts and Science Degree College	0 (0)	676 (100)	2 (0)	0 (0)	5 (1)
Govt. Engineering College	0 (0)	676 (100)	0 (0)	0 (0)	676 (100)
Private Engineering College	0 (0)	676 (100)	0 (0)	0 (0)	0 (0)
Govt. Medicine College	0 (0)	676 (100)	0 (0)	0 (0)	676 (100)
Private Medicine College	0 (0)	676 (100)	0 (0)	0 (0)	0 (0)
Govt. Management Institute	0 (0)	676 (100)	1 (0)	1 (0)	672 (99)
Private Management Institute	0 (0)	676 (100)	0 (0)	0 (0)	2 (0)
Govt. Polytechnic	0 (0)	676 (100)	0 (0)	2 (0)	539 (84)
Private Polytechnic	0 (0)	676 (100)	0 (0)	0 (0)	4 (1)
Govt. Vocational Training School/ITI	0 (0)	676 (100)	1 (0)	7 (1)	534 (83)
Private Vocational Training School/ITI	0 (0)	676 (100)	0 (0)	0 (0)	2 (0)
Govt. Non Formal Training Centre	1 (0)	675 (100)	0 (0)	3 (0)	446 (69)
Private Non Formal Training Centre	0 (0)	676 (100)	0 (0)	0 (0)	36 (6)
Govt. School For Disabled	0 (0)	676 (100)	2 (2)	3 (0)	487 (75)
Private School For Disabled	0 (0)	676 (100)	0 (0)	0 (0)	1 (0)
Government Others	4 (1)	672 (99)	8 (2)	20 (4)	319 (46)
Private Others	1 (1)	675 (99)	0 (0)	0 (0)	4 (0)

Note : Distance A : Less than 5 km; B : Between 5-10 km; C : 10+ km.; Source : Data Analysis is based on 2011 Census.

DISCLAIMER

The Terms of Use and Disclaimer of Datanet India Private Limited (hereinafter referred to as "Datanet") for use of this analysis report of **Haflong Assembly Constituency (Haflong Vidhan Sabha)** :-

1. **Assembly Factbook™** is a Registered Trade Mark owned by Datanet.
2. All the maps are sketched and graphical representation only and have not been drawn to the scale and also not to represent the actual geographical area or boundary of the unit.
3. The data for the aforesaid analysis is based on authentic sources and has been culled from the various publications of Census, CSO and NSSO for district and block level data, various central and state government departments, Central & State Elections Commissions and the concerned Returning Officers' releases, Electoral Rolls, Election results and allied publications, internal assessment, surveys, estimates and analysis. Therefore, certain adjustment of data at micro level may have been done to arrive closer to the macro data.
4. Data have been provided on an "As Is" and "As AVAILABLE" basis
5. The colours shown in the maps or diagram and charts of a particular party, alliance or AC are indicative and do not represent them.
6. This publication which includes maps, sheets, graphs and data would be the property under copyright of Datanet only. The user may use these for its internal study, analysis and research purposes. It's public display, re-selling or any commercial uses by the user are not allowed.
7. Datanet has taken due care and caution in compilation and processing of data and allied information, but does not guarantee the accuracy, adequacy or completeness of any information/analysis and will be not responsible for any errors or omissions or for the results obtained from the use of such information/analysis.
8. All the contents for the publication have been culled from various authentic sources and Datanet reasonably believes such sources to be reliable, but does not make any representations, express or implied as to the accuracy or fitness of use of such information. The information or contents of the information/analysis do not constitute advice and should not be relied upon in making (or refraining from making) any decision. Any reliance placed upon the information provided by Datanet is the sole responsibility and strictly at the user's risk.
9. In no event will Datanet be liable for any damages (including, without limitation, damages for loss of business projects, or loss of profits) arising in contract, tort or otherwise from the use of or inability to use any of its contents, or from any action taken (or refrained from being taken) as a result of using the analysis or any of its contents. Datanet its directors, owners, editors, officials, employees, distributor and agents or any associate will not be liable for any errors in the information contained or any consequences arising from the use of the contents of the provided information/analysis.
10. If any provision of these terms and conditions is held invalid or illegal or unenforceable for any reason by any court of competent jurisdiction, such provision shall be severed and the remainder of provisions of the terms and conditions shall continue in full force and effect as if the Term of Use had been executed with the invalid, illegal or unenforceable provision eliminated.
11. If there are any discrepancies in the information provided, please bring it to attention of Datanet for suitable rectification measures.

**Buy Online This Complete Book At
Datenet India eBooks Store**

www.indiastatpublications.com

or go directly at

**[http://www.indiastatpublications.com/
Assembly_factbook/Assam/Autonomous_District/ Haflong](http://www.indiastatpublications.com/Assembly_factbook/Assam/Autonomous_District/Haflong)**

 **indiastat**elections

