



Assam

# Assembly Factbook™

Howraghat Assembly Constituency



Key Electoral Data of Howraghat  
Assembly Constituency (Vidhan Sabha)

Assam

# Assembly Factbook™

Howraghat Assembly Constituency



Howraghat Vidhan Sabha

## **Editor & Director**

Dr. R.K. Thukral

## **Research Editor**

Dr. Shafeeq Rahman

## **Compiled, Researched and Published by Datanet India Pvt. Ltd.**

D-100, 1st Floor,

Okhla Industrial Area, Phase-I,  
New Delhi- 110020.

Ph.: 91-11- 43580781-84

Email : support@indiastatpublications.com

Website : www.indiastatelections.com

## **Online Book Store :**

www.indiastatpublications.com

**Report No. :** AFB/AS-018-0125

**ISBN :** 978-93-5313-376-4

**First Edition :** January, 2018

**Eighth Updated Edition :** January, 2025

**Price :** Rs. 11500/-

US\$ 310

**© Datanet India Pvt. Ltd.**

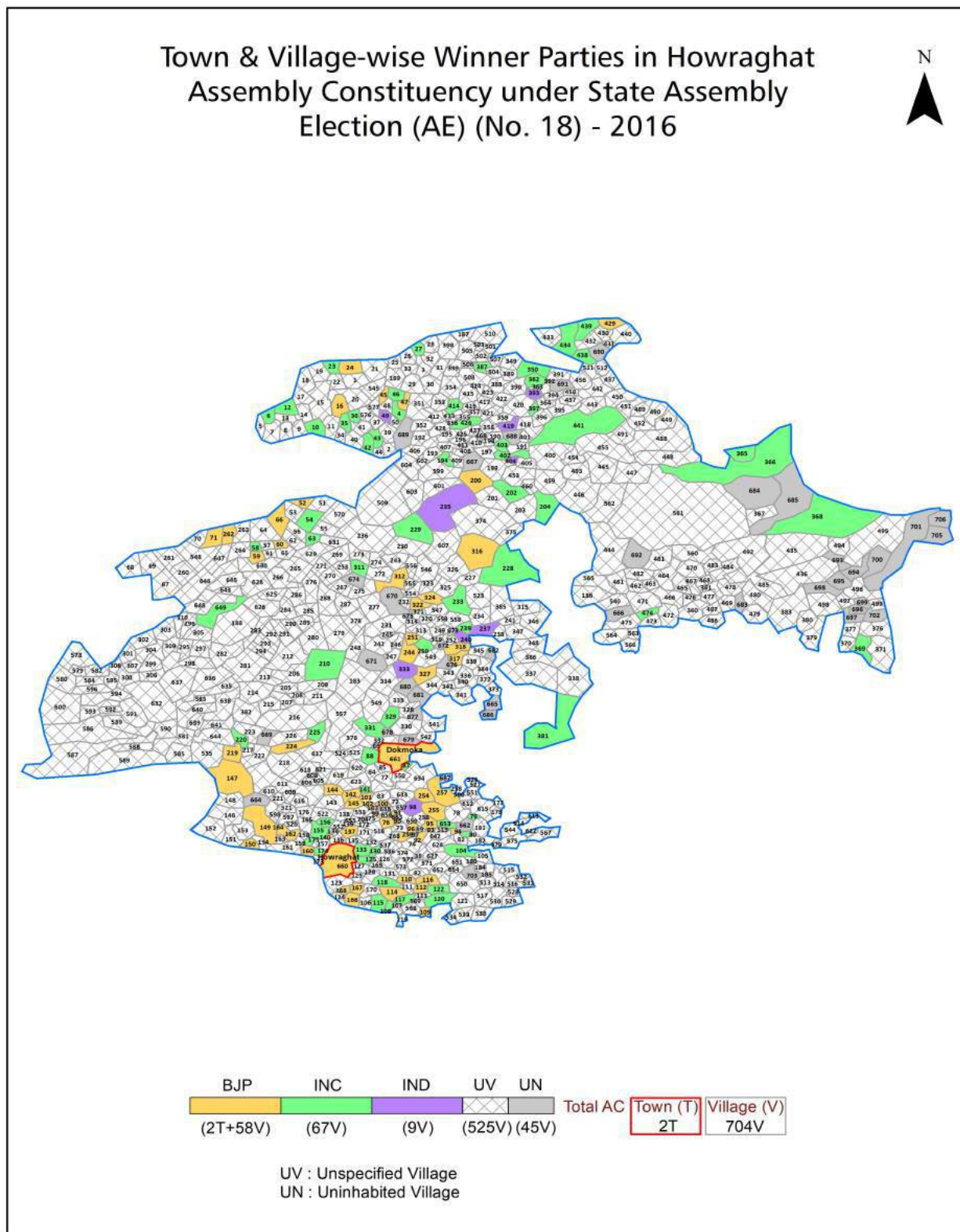
All rights reserved. No part of this book may be reproduced, stored in a retrieval system or transmitted in any form or by any means, mechanical photocopying, photographing, scanning, recording or otherwise without the prior written permission of the publisher. Please refer to Disclaimer at page no. 173 for the use of this publication.

Printed in India

No.	Particulars	Page No.
	<b>Introduction</b>	
1	Assembly Constituency -(Vidhan Sabha) at a Glance   Features of Assembly as per Delimitation Commission of India (2008)	1-2
	<b>Location and Political Maps</b>	
2	Location Map   Boundaries of Assembly Constituency -(Vidhan Sabha in District   Boundaries of Assembly Constituency under Parliamentary Constituency -(Lok Sabha)   Town & Village-wise Winner Parties- 2024, 2021, 2019, 2016, 2014, 2011 and 2009	3-10
	<b>Administrative Setup (2011)</b>	
3	District   Sub-district   Towns   Villages   Inhabited Villages   Uninhabited Villages   Village Panchayat   Intermediate Panchayat	11-42
	<b>Demographics (2011)</b>	
4	Population   Households   Rural/Urban Population   Towns and Villages by Population Size   Sex Ratio (Total & 0-6 Years)   Religious Population   Social Population   Literacy Rate	43-44
	<b>Electoral Features</b>	
5	Important Dates of Last Elections Held   Electors by Gender   Service Electors   Voters   Voters Turnout   Polling Stations & Average Number of Electors per Polling Station   Electors by Age Group   Present Elected Representatives	45-50
	<b>Historical Summary Election Results</b>	
6	Vote Share of Major Parties   Winning Margin (Number & Percentage   Polarity of Parties   Summary Result of Assembly Segment of Parliamentary Elections 2024, 2019, 2014, 2009, 2004 and 1999   Summary Result of Assembly Elections 2021, 2016, 2011, 2006, 2001, 1996, 1991, 1985, 1983, 1978, 1972 and 1967	51-71
	<b>Polling Station Level Election Results</b>	
7	Name and Number of Polling Station 2024, 2021, 2019, 2016, 2014, 2011 and 2009   Polling Station-wise Electors, Voters & Voters Turnout 2024, 2021, 2019, 2016, 2014, 2011 and 2009   Polling Station wise Elections Results 2024, 2021, 2019, 2016, 2014, 2011 and 2009	72-152
	<b>Share of Assembly Constituency</b>	
8	Share of Assembly Constituency -(Vidhan Sabha) in State, District and Parliamentary Constituency -(Lok Sabha)	153
	<b>Socio-Economic Amenities (2011)</b>	
9	Access to Administrative Units   Agricultural, Manufacturing and Industrial Commodities   Demographic Indicators   Education   Health & Manpower   Drinking Water Supply   Sanitation   Entertainment and Recreations Infrastructure   Power   Food Allocation Distribution and Marketing of Agriculture Commodities Infrastructure   Transport and Road Infrastructure   Communication   Banking and Financial Services   Land Use   Irrigation Source	155-169
10	<b>Abbreviation &amp; Sources</b>	171
11	<b>Disclaimer</b>	173



## Location & Political Map



## Administrative Setup

### List of Village Panchayat & Intermediate Panchayat (Block) Name - 2011

Village Name	Village Panchayat Name	Intermediate Panchayat Name
Aghuna Timung	-	Howraghat
Ahrok Taro	-	Samelangso
Ajut Terang	-	Howraghat
Ajut Teron	-	Samelangso
Alipur	-	Samelangso
Ampukhuri	-	Howraghat
Ampukhuri Garo gaon	-	Howraghat
Ampupukhuri	-	Howraghat
Amreng Teron	-	Samelangso
Angjok Rongphar	-	Rongmongwe
Angjok Tokbi	-	Samelangso
Anjok Bey	-	Rongmongwe
Anondapur	-	Samelangso
Ardon Engti	-	Samelangso
At-So- Bey	-	Howraghat
Atso Teron	-	Samelangso
Bachen Tisso	-	Langsomepi
Bagari Rongpi	-	Samelangso
Bagsamari	-	Samelangso
Bahoni gaon	-	Howraghat
Baje Tokbi	-	Samelangso
Bajong Bey F.V.	-	Samelangso
Bakong Tisso	-	Howraghat
Bakulghat	-	Samelangso
Bali Gaon	-	Howraghat
Bali Gaon	-	Howraghat
Balijan Nutun Bosti	-	Langsomepi
Balijuri	-	Rongmongwe
Balijuri	-	Rongmongwe

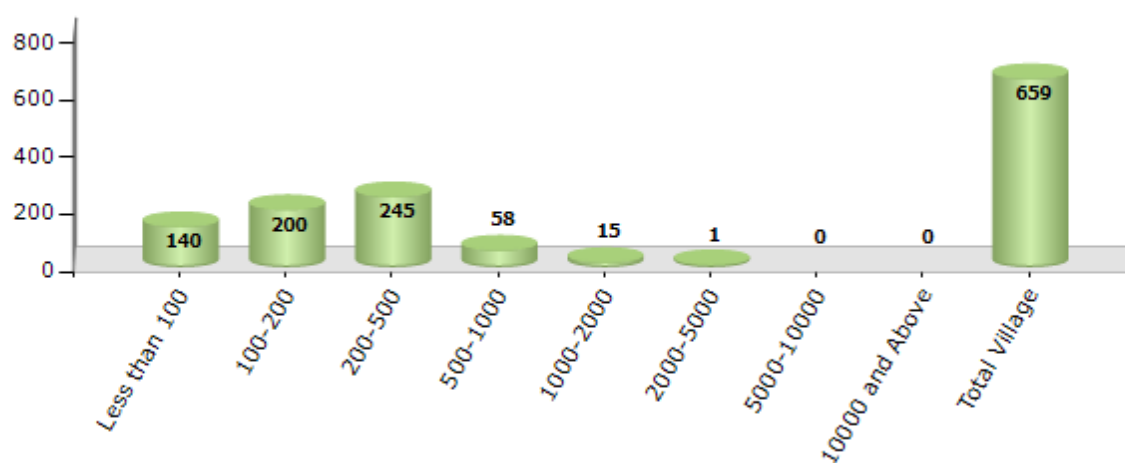
Contd....

## Demographics

### Number of Villages by Population Size - 2011

Less than 100	100-200	200-500	500-1000	1000-2000	2000-5000	5000-10000	10000 and Above	Total Village
140	200	245	58	15	1	0	0	659

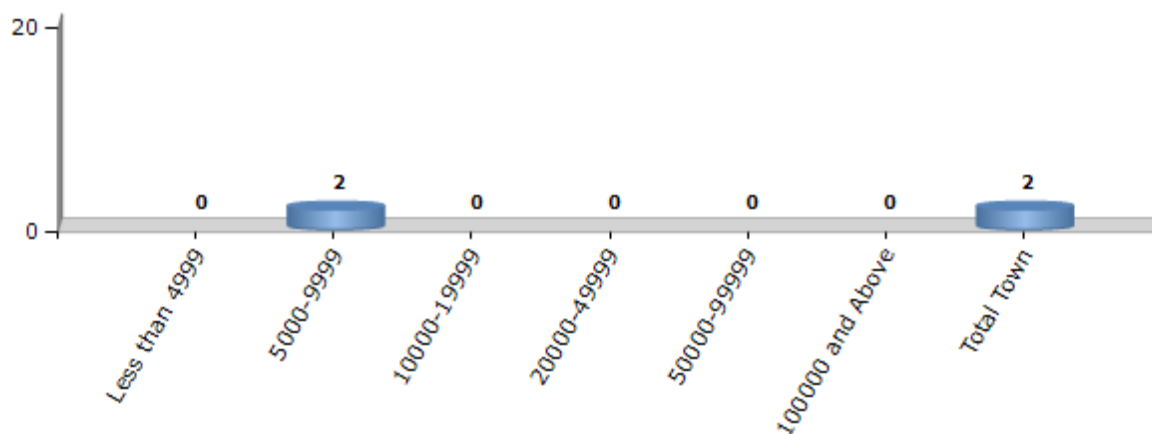
Number of Villages by Population Size - 2011



### Number of Towns by Population Size - 2011

Less than 4999	5000-9999	10000-19999	20000-49999	50000-99999	100000 and Above	Total Town
0	2	0	0	0	0	2

Number of Towns by Population Size - 2011

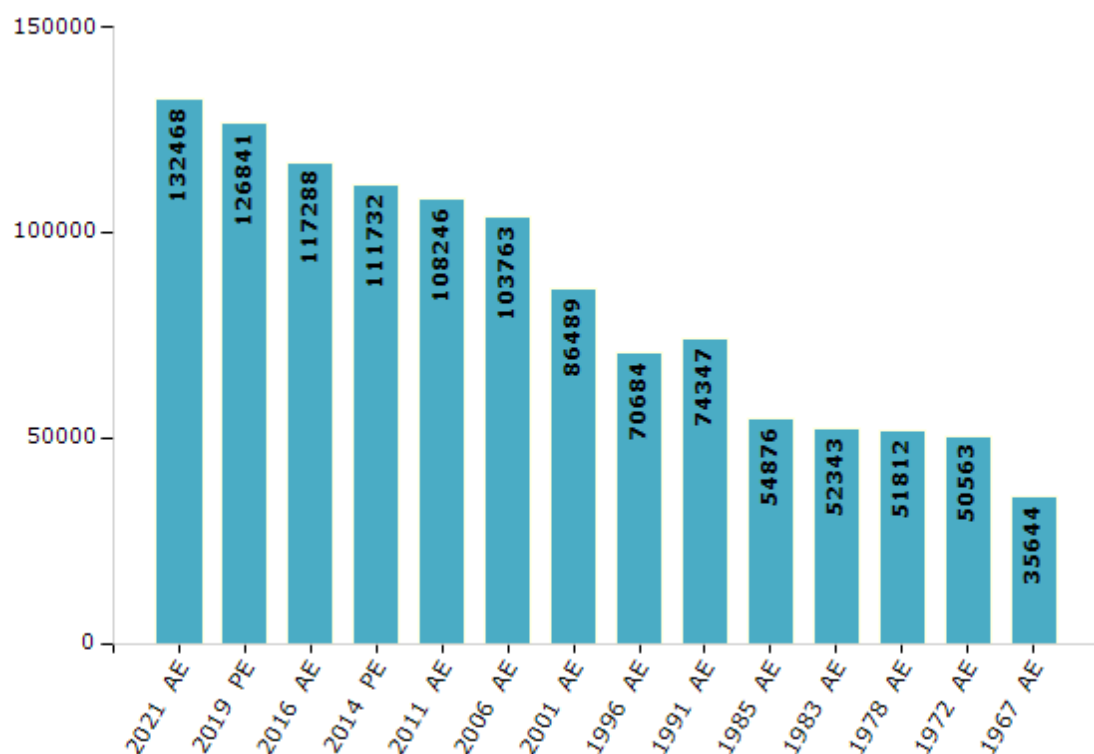


## Electoral Features

### Electors by Male & Female

Year	Male	Female	Others	Total	Year	Male	Female	Others	Total
2021 AE	65825	66642	1	132468	1996 AE	36655	34029	-	70684
2019 PE	63936	62905	0	126841	1991 AE	39446	34901	-	74347
2016 AE	59432	57856	0	117288	1985 AE	29521	25355	-	54876
2014 PE	56425	55307	0	111732	1983 AE	32139	20204	-	52343
2011 AE	55031	53215	0	108246	1978 AE	26715	25097	-	51812
2009 PE	-	-	-	-	1972 AE	25436	25127	-	50563
2006 AE	52773	50990	-	103763	1967 AE	-	-	-	35644
2004 PE	-	-	-	-	1962 AE	-	-	-	-
2001 AE	44448	42041	-	86489	1957 AE	-	-	-	-
1999 PE	-	-	-	-	1952 AE	-	-	-	-

Number of Electors



**Note :** AE : Assembly Election, PE : Assembly Segment of Parliamentary Election

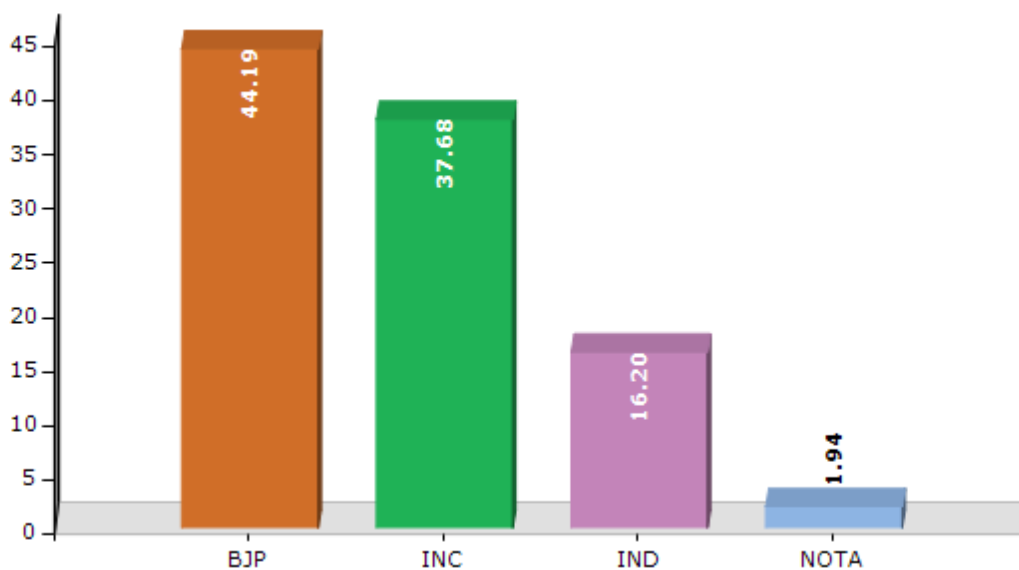


## Historical Summary Election Results

### Summary Result of Assembly Election - 2016

Candidate Name	Party	Votes	Votes %
Joy Ram Engleng	BJP	43378	44.19
Khorsing Engti	INC	36987	37.68
Chomang Kro	IND	15899	16.2
	NOTA	1906	1.94

Votes Percentage of Top Parties - 2016



## Polling Station Level Election Results

### Number and Name of Polling Stations (PS) (2016)

Number of Polling Stations	Name of Polling Stations	Number of Polling Stations	Name of Polling Stations
1	Rongagorah M.E. School (L/W)	22	No. 1 Bithilangso L.P. School
2	Rongagorah M.E. School (R/W)	23	Dengaon High School (L/W)
3	Silimkhowa L.P. School (R/W)	24	Dengaon High School (M/W)
4	Silimkhowa L.P. School (L/W)	25	Dengaon High School (R/W)
5	Angjok Pani L.P. School (R/W)	26	Merok Govt. M.E. School
6	Angjok Pani L.P. School (L/W)	27	Palam Gaon L.P. School
7	Napani L.P. School (L/W)	28	Thedong L.P. School
8	Napani L.P. School (R/W)	29	Pung Aji L.P. School (R/W)
9	Parkup Pahar L.P. School	30	Pung Aji L.P. School (L/W)
10	Jongthung L.P. School	31	Tekelangjun L.P. School
11	Virwar L.P. School	32	Baghpani L.P. School (R/W)
12	Balijuri Me School (R/W)	33	Baghpani L.P. School (L/W)
13	Balijuri Me School (L/W)	34	Bhelughat L.P. School (L/W)
14	Angjok Pani High School	35	Dikrutpi L.P. School
15	Sarpo Kathar L.P. School (R/W)	36	Bhelughat L.P. School (R/W)
16	Sarpo Kathar L.P. School (L/W)	37	Sirilangso L.P. School
17	Rongmongwe M.E. School	38	Changthia L.P. School
18	Sarpo Kathar L.P. School (M/W)	39	Bura Hanse L.P. School (L/W)
19	No. 1 Donghap L.P. School	40	Bura Hanse L.P. School (R/W)
20	No. 2 Donghap L.P. School	41	Chakraghat L.P. School (R/W)
21	Panjuri L.P. School	42	Chakraghat L.P. School (L/W)

Contd....

## Polling Station Level Election Results

### Polling Station-wise Votes Secured by Overall Top Five Parties in Howraghat Assembly in Assembly Election (AE) under Autonomous District Parliamentary Constituency in Assam (2016)

Number of Polling Station	Winner - Joy Ram Engleng (BJP)	Runner-up - Khorsing Engti (INC)	3rd - Chomang Kro (IND)	4th - ( )	5th - ( )	NOTA	Other	Total Votes Secured
36	106	329	334			30	0	799
37	192	66	103			2	0	363
38	309	197	169			14	0	689
39	148	352	105			11	0	616
40	158	333	120			20	0	631
41	184	230	101			14	0	529
42	91	140	153			7	0	391
43	447	46	9			8	0	510
44	206	114	143			16	0	479
45	310	188	59			17	0	574
46	443	142	32			20	0	637
47	341	110	67			11	0	529
48	276	133	44			2	0	455
49	89	306	269			17	0	681
50	162	228	110			17	0	517
51	208	192	224			22	0	646
52	321	308	63			15	0	707
53	171	277	7			11	0	466
54	258	442	145			8	0	853
55	97	162	77			3	0	339
56	159	202	56			11	0	428
57	594	351	46			11	0	1002
58	205	374	470			15	0	1064
59	379	218	17			18	0	632
60	437	20	15			8	0	480
61	401	54	6			16	0	477
62	343	83	21			11	0	458
63	443	149	101			9	0	702
64	440	488	60			17	0	1005
65	155	418	34			7	0	614
66	96	316	168			7	0	587
67	94	239	85			9	0	427
68	240	276	95			10	0	621
69	340	212	94			19	0	665
70	240	264	91			12	0	607

Contd....

## Polling Station Level Election Results

**Winner, Runner-up and 3rd Party Position & Winning Margin According to Polling Stations in Howraghat Assembly in Assembly Election (AE) under Autonomous District Parliamentary Constituency in Assam (2016)**

Polling Station Number	Winner Party	Winner Votes (%)	Runner-up Party	Runner-up Votes (%)	Winning Margin Votes (%)	Third Party	Third Party Votes (%)	Other Votes (%)
71	BJP	434 (53.38)	INC	324 (39.85)	110 (13.53)	IND (CK)	36 (4.43)	19 (2.34)
72	INC	150 (39.68)	BJP	115 (30.42)	35 (9.26)	IND (CK)	108 (28.57)	5 (1.32)
73	INC	254 (50)	BJP	227 (44.69)	27 (5.31)	IND (CK)	24 (4.72)	3 (0.59)
74	BJP	265 (38.97)	INC	265 (38.97)	0 (0)	IND (CK)	139 (20.44)	11 (1.62)
75	INC	235 (52.22)	BJP	179 (39.78)	56 (12.44)	IND (CK)	30 (6.67)	6 (1.33)
76	INC	352 (46.56)	BJP	230 (30.42)	122 (16.14)	IND (CK)	159 (21.03)	15 (1.98)
77	INC	279 (44.01)	BJP	186 (29.34)	93 (14.67)	IND (CK)	159 (25.08)	10 (1.58)
78	INC	206 (44.49)	BJP	168 (36.29)	38 (8.2)	IND (CK)	86 (18.57)	3 (0.65)
79	INC	218 (35.97)	BJP	209 (34.49)	9 (1.48)	IND (CK)	163 (26.9)	16 (2.64)
80	BJP	365 (69.52)	INC	126 (24)	239 (45.52)	IND (CK)	14 (2.67)	20 (3.81)
81	INC	263 (51.17)	BJP	223 (43.39)	40 (7.78)	IND (CK)	26 (5.06)	2 (0.39)
82	BJP	344 (54.69)	INC	244 (38.79)	100 (15.9)	IND (CK)	27 (4.29)	14 (2.23)
83	IND (CK)	209 (38.28)	INC	199 (36.45)	10 (1.83)	BJP	131 (23.99)	7 (1.28)
84	BJP	201 (37.85)	INC	184 (34.65)	17 (3.2)	IND (CK)	139 (26.18)	7 (1.32)
85	INC	237 (51.08)	BJP	122 (26.29)	115 (24.79)	IND (CK)	97 (20.91)	8 (1.72)
86	BJP	620 (76.54)	INC	140 (17.28)	480 (59.26)	IND (CK)	40 (4.94)	10 (1.23)
87	BJP	580 (70.13)	INC	211 (25.51)	369 (44.62)	IND (CK)	24 (2.9)	12 (1.45)
88	INC	430 (47.15)	BJP	267 (29.28)	163 (17.87)	IND (CK)	203 (22.26)	12 (1.32)
89	BJP	363 (40.15)	IND (CK)	293 (32.41)	70 (7.74)	INC	233 (25.77)	15 (1.66)
90	BJP	559 (72.41)	IND (CK)	97 (12.56)	462 (59.85)	INC	95 (12.31)	21 (2.72)
91	BJP	563 (83.41)	IND (CK)	61 (9.04)	502 (74.37)	INC	35 (5.19)	16 (2.37)
92	INC	263 (49.53)	BJP	154 (29)	109 (20.53)	IND (CK)	106 (19.96)	8 (1.51)
93	INC	181 (44.8)	IND (CK)	126 (31.19)	55 (13.61)	BJP	94 (23.27)	3 (0.74)
94	INC	210 (36.78)	IND (CK)	183 (32.05)	27 (4.73)	BJP	166 (29.07)	12 (2.1)
95	INC	211 (44.42)	IND (CK)	189 (39.79)	22 (4.63)	BJP	70 (14.74)	5 (1.05)
96	INC	214 (44.86)	IND (CK)	142 (29.77)	72 (15.09)	BJP	115 (24.11)	6 (1.26)
97	BJP	646 (69.31)	INC	214 (22.96)	432 (46.35)	IND (CK)	62 (6.65)	10 (1.07)
98	BJP	533 (83.67)	INC	56 (8.79)	477 (74.88)	IND (CK)	33 (5.18)	15 (2.35)
99	BJP	808 (88.4)	INC	80 (8.75)	728 (79.65)	IND (CK)	18 (1.97)	8 (0.88)
100	BJP	504 (60.07)	INC	259 (30.87)	245 (29.2)	IND (CK)	58 (6.91)	18 (2.15)
101	BJP	630 (72.08)	INC	184 (21.05)	446 (51.03)	IND (CK)	40 (4.58)	20 (2.29)
102	BJP	477 (75.83)	INC	105 (16.69)	372 (59.14)	IND (CK)	41 (6.52)	6 (0.95)
103	BJP	632 (77.74)	INC	133 (16.36)	499 (61.38)	IND (CK)	29 (3.57)	19 (2.34)
104	BJP	686 (65.83)	INC	280 (26.87)	406 (38.96)	IND (CK)	59 (5.66)	17 (1.63)
105	BJP	728 (72.73)	INC	207 (20.68)	521 (52.05)	IND (CK)	41 (4.1)	25 (2.5)

Contd....

## Socio-Economic Amenities - Rural

### Access to Education Facilities

Particulars	Number of Villages (% of Population)				
	Available	Not Available	If Not Available (Distance of Nearest Facility)		
			A	B	C
Govt. Primary School	412 (81)	247 (19)	159 (12)	44 (3)	4 (0)
Private Primary School	39 (8)	620 (92)	26 (2)	9 (1)	2 (0)
Govt. Middle School	55 (18)	604 (82)	367 (51)	95 (12)	50 (6)
Private Middle School	2 (1)	657 (99)	52 (8)	23 (3)	11 (1)
Govt. Secondary School	14 (4)	645 (96)	215 (37)	170 (27)	126 (14)
Private Secondary School	3 (1)	656 (99)	42 (6)	46 (6)	33 (4)
Govt. Senior Secondary School	0 (0)	659 (100)	103 (18)	212 (36)	211 (25)
Private Senior Secondary School	0 (0)	659 (100)	12 (2)	51 (9)	66 (12)
Govt. Arts and Science Degree College	2 (0)	657 (100)	18 (3)	101 (14)	398 (60)
Private Arts and Science Degree College	0 (0)	659 (100)	18 (3)	52 (9)	70 (11)
Govt. Engineering College	0 (0)	659 (100)	0 (0)	0 (0)	659 (100)
Private Engineering College	0 (0)	659 (100)	0 (0)	0 (0)	0 (0)
Govt. Medicine College	0 (0)	659 (100)	0 (0)	1 (0)	658 (100)
Private Medicine College	0 (0)	659 (100)	0 (0)	0 (0)	0 (0)
Govt. Management Institute	0 (0)	659 (100)	0 (0)	0 (0)	627 (94)
Private Management Institute	0 (0)	659 (100)	0 (0)	0 (0)	32 (6)
Govt. Polytechnic	1 (0)	658 (100)	1 (0)	0 (0)	583 (86)
Private Polytechnic	0 (0)	659 (100)	0 (0)	0 (0)	14 (2)
Govt. Vocational Training School/ITI	1 (0)	658 (100)	0 (0)	0 (0)	583 (86)
Private Vocational Training School/ITI	1 (0)	658 (100)	1 (0)	0 (0)	12 (1)
Govt. Non Formal Training Centre	0 (0)	659 (100)	1 (0)	0 (0)	427 (66)
Private Non Formal Training Centre	0 (0)	659 (100)	1 (0)	0 (0)	24 (3)
Govt. School For Disabled	1 (0)	658 (100)	0 (0)	0 (0)	471 (70)
Private School For Disabled	0 (0)	659 (100)	1 (0)	0 (0)	14 (3)
Government Others	1 (0)	658 (100)	0 (0)	0 (0)	273 (41)
Private Others	0 (0)	659 (100)	0 (0)	0 (0)	9 (1)

Note : Distance A : Less than 5 km; B : Between 5-10 km; C : 10+ km.; Source : Data Analysis is based on 2011 Census.

## DISCLAIMER

The Terms of Use and Disclaimer of Datanet India Private Limited (hereinafter referred to as "Datanet") for use of this analysis report of **Howraghat Assembly Constituency (Howraghat Vidhan Sabha)** :-

1. **Assembly Factbook™** is a Registered Trade Mark owned by Datanet.
2. All the maps are sketched and graphical representation only and have not been drawn to the scale and also not to represent the actual geographical area or boundary of the unit.
3. The data for the aforesaid analysis is based on authentic sources and has been culled from the various publications of Census, CSO and NSSO for district and block level data, various central and state government departments, Central & State Elections Commissions and the concerned Returning Officers' releases, Electoral Rolls, Election results and allied publications, internal assessment, surveys, estimates and analysis. Therefore, certain adjustment of data at micro level may have been done to arrive closer to the macro data.
4. Data have been provided on an "As Is" and "As AVAILABLE" basis
5. The colours shown in the maps or diagram and charts of a particular party, alliance or AC are indicative and do not represent them.
6. This publication which includes maps, sheets, graphs and data would be the property under copyright of Datanet only. The user may use these for its internal study, analysis and research purposes. It's public display, re-selling or any commercial uses by the user are not allowed.
7. Datanet has taken due care and caution in compilation and processing of data and allied information, but does not guarantee the accuracy, adequacy or completeness of any information/analysis and will be not responsible for any errors or omissions or for the results obtained from the use of such information/analysis.
8. All the contents for the publication have been culled from various authentic sources and Datanet reasonably believes such sources to be reliable, but does not make any representations, express or implied as to the accuracy or fitness of use of such information. The information or contents of the information/analysis do not constitute advice and should not be relied upon in making (or refraining from making) any decision. Any reliance placed upon the information provided by Datanet is the sole responsibility and strictly at the user's risk.
9. In no event will Datanet be liable for any damages (including, without limitation, damages for loss of business projects, or loss of profits) arising in contract, tort or otherwise from the use of or inability to use any of its contents, or from any action taken (or refrained from being taken) as a result of using the analysis or any of its contents. Datanet its directors, owners, editors, officials, employees, distributor and agents or any associate will not be liable for any errors in the information contained or any consequences arising from the use of the contents of the provided information/analysis.
10. If any provision of these terms and conditions is held invalid or illegal or unenforceable for any reason by any court of competent jurisdiction, such provision shall be severed and the remainder of provisions of the terms and conditions shall continue in full force and effect as if the Term of Use had been executed with the invalid, illegal or unenforceable provision eliminated.
11. If there are any discrepancies in the information provided, please bring it to attention of Datanet for suitable rectification measures.



**Buy Online This Complete Book At  
Indiastat Publication Book Store**

**[www.indiastatpublications.com](http://www.indiastatpublications.com)**

**or go directly at**

**[http://www.indiastatpublications.com/  
Assembly\\_factbook/Assam/Autonomous\\_District/Howraghat](http://www.indiastatpublications.com/Assembly_factbook/Assam/Autonomous_District/Howraghat)**

 **indiastat**elections

