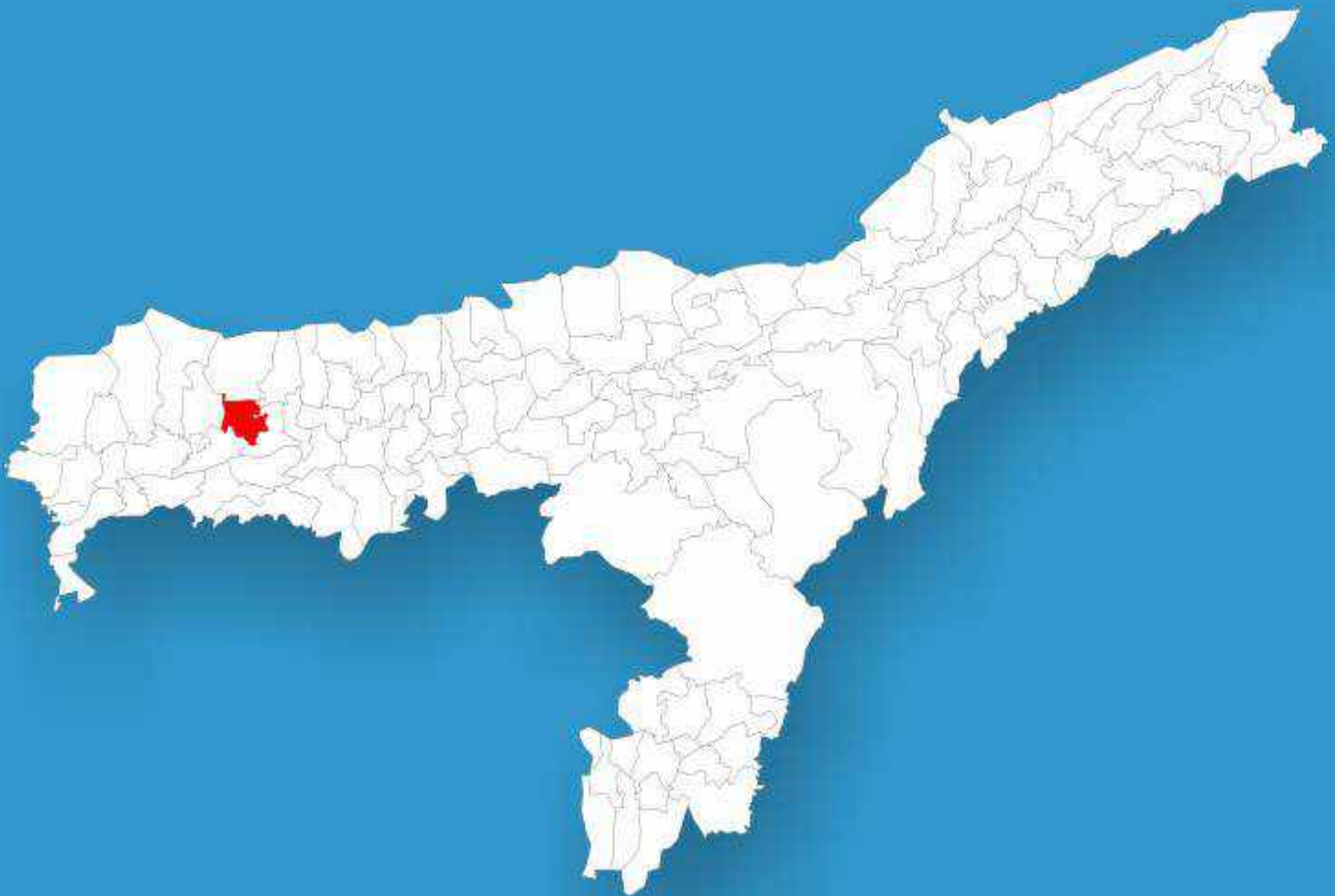




Assam

Assembly Factbook™

Abhayapuri North Assembly Constituency



Key Electoral Data of Abhayapuri North
Assembly Constituency (Vidhan Sabha)

Assam

Assembly Factbook™

Abhayapuri North Assembly Constituency



Abhayapuri North Vidhan Sabha

Editor & Director

Dr. R.K. Thukral

Research Editor

Dr. Shafeeq Rahman

Compiled, Researched and Published by Datanet India Pvt. Ltd.

D-100, 1st Floor,

Okhla Industrial Area, Phase-I,
New Delhi- 110020.

Ph.: 91-11- 43580781-84

Email : support@indiastatpublications.com

Website : www.indiastatelections.com

Online Book Store :

www.indiastatpublications.com

Report No. : AFB/AS-034-0125

ISBN : 978-93-5313-317-7

First Edition : January, 2018

Eighth Updated Edition : January, 2025

Price : Rs. 11500/-

US\$ 310

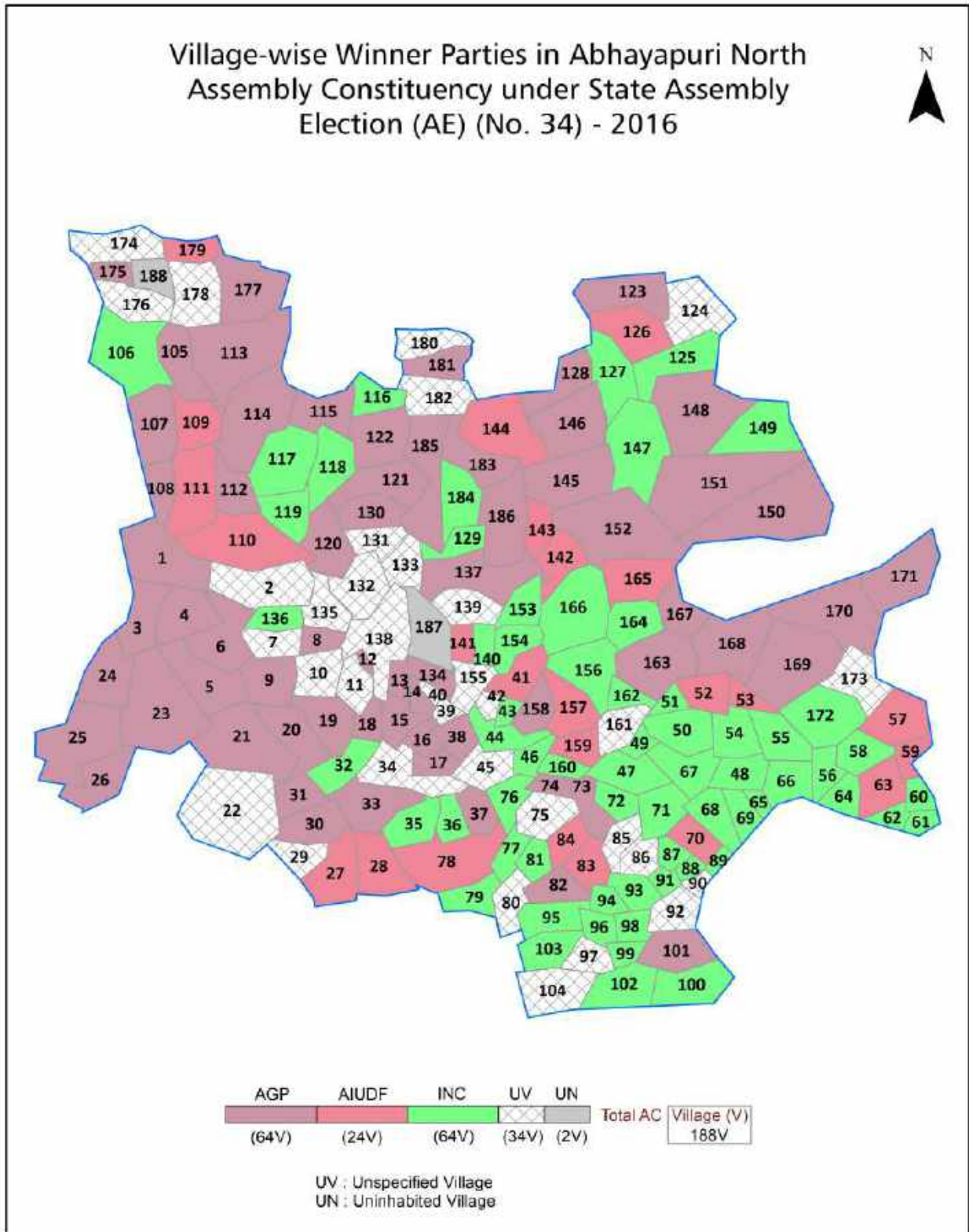
© Datanet India Pvt. Ltd.

All rights reserved. No part of this book may be reproduced, stored in a retrieval system or transmitted in any form or by any means, mechanical photocopying, photographing, scanning, recording or otherwise without the prior written permission of the publisher. Please refer to Disclaimer at page no. 171 for the use of this publication.

Printed in India

No.	Particulars	Page No.
	Introduction	
1	Assembly Constituency -(Vidhan Sabha) at a Glance Features of Assembly as per Delimitation Commission of India (2008)	1-2
	Location and Political Maps	
2	Location Map Boundaries of Assembly Constituency -(Vidhan Sabha in District Boundaries of Assembly Constituency under Parliamentary Constituency -(Lok Sabha) Village-wise Winner Parties- 2024, 2021, 2019, 2016, 2014, 2011 and 2009	3-10
	Administrative Setup (2011)	
3	District Sub-district Towns Villages Inhabited Villages Uninhabited Villages Village Panchayat Intermediate Panchayat	11-21
	Demographics (2011)	
4	Population Households Rural/Urban Population Villages by Population Size Sex Ratio (Total & 0-6 Years) Religious Population Social Population Literacy Rate	22-23
	Electoral Features	
5	Important Dates of Last Elections Held Electors by Gender Service Electors Voters Voters Turnout Polling Stations & Average Number of Electors per Polling Station Electors by Age Group Present Elected Representatives	24-29
	Historical Summary Election Results	
6	Vote Share of Major Parties Winning Margin (Number & Percentage) Polarity of Parties Summary Result of Assembly Segment of Parliamentary Elections 2024, 2019, 2014, 2009, 2004 and 1999 Summary Result of Assembly Elections 2021, 2016, 2011, 2006, 2001, 1996, 1991, 1985 and 1978	30-47
	Polling Station Level Election Results	
7	Name and Number of Polling Station 2024, 2021, 2019, 2016, 2014, 2011 and 2009 Polling Station-wise Electors, Voters & Voters Turnout 2024, 2021, 2019, 2016, 2014, 2011 and 2009 Polling Station wise Elections Results 2024, 2021, 2019, 2016, 2014, 2011 and 2009	48-150
	Share of Assembly Constituency	
8	Share of Assembly Constituency -(Vidhan Sabha) in State, District and Parliamentary Constituency -(Lok Sabha)	151
	Socio-Economic Amenities (2011)	
9	Access to Administrative Units Agricultural, Manufacturing and Industrial Commodities Demographic Indicators Education Health & Manpower Drinking Water Supply Sanitation Entertainment and Recreations Infrastructure Power Food Allocation Distribution and Marketing of Agriculture Commodities Infrastructure Transport and Road Infrastructure Communication Banking and Financial Services Land Use Irrigation Source	153-167
10	Abbreviation & Sources	169
11	Disclaimer	171

Location & Political Map



Administrative Setup

List of Village Panchayat & Intermediate Panchayat (Block) Name - 2011

Village Name	Village Panchayat Name	Intermediate Panchayat Name
Abadi	Jhawbari	Manikpur (Part)
Ambari	Ambari Baregarh	Srijangram
Amguri	Srijangram	Srijangram
Amguri	-	Manikpur (Part)
Aoulaguri	Bashbari Salabila	Manikpur (Part)
Baghmara	Mongolian V.C.D.C	Manikpur (Part)
Balajani Checha Pani	Kakaijana	Srijangram
Balarchar	Matraghola	Srijangram
Balarchar Pt I	Kirtonpara	Srijangram
Balarchar Pt II	Matraghola	Srijangram
Balarchar Pt III	Matraghola	Srijangram
Balarpet	Srijangram	Srijangram
Banglapara	-	Srijangram
Bardhup	Hapachara	Manikpur (Part)
Baregarh	Ambali Baregarh	Srijangram
Barghola Pt I	Srijangram	Srijangram
Basbari No.1	Basbari Salabila	Manikpur (Part)
Basbari No.2	Basbari Salabila	Manikpur (Part)
Bashbari No.3	Bashbari Salabila	Manikpur (Part)
Bashbari No.4	Bashbari Salabila	Manikpur (Part)
Bashbari No.5	Bashbari Salabari	Manikpur (Part)
Bashbari No.6	Bashbari Salabari	Manikpur (Part)
Bashbari No.7	Bashbari Salabila	Manikpur (Part)
Beshimari	Barhbari Salabila	Manikpur (Part)
Bhandara No 2	Bhandara	Manikpur (Part)
Bhandara No 3	Bhandara	Manikpur (Part)
Bhandara No 6	Bhandara	Manikpur (Part)
Bhandara No.1	Bhandara	Manikpur (Part)
Bhandara No.4	Bhandara	Manikpur (Part)

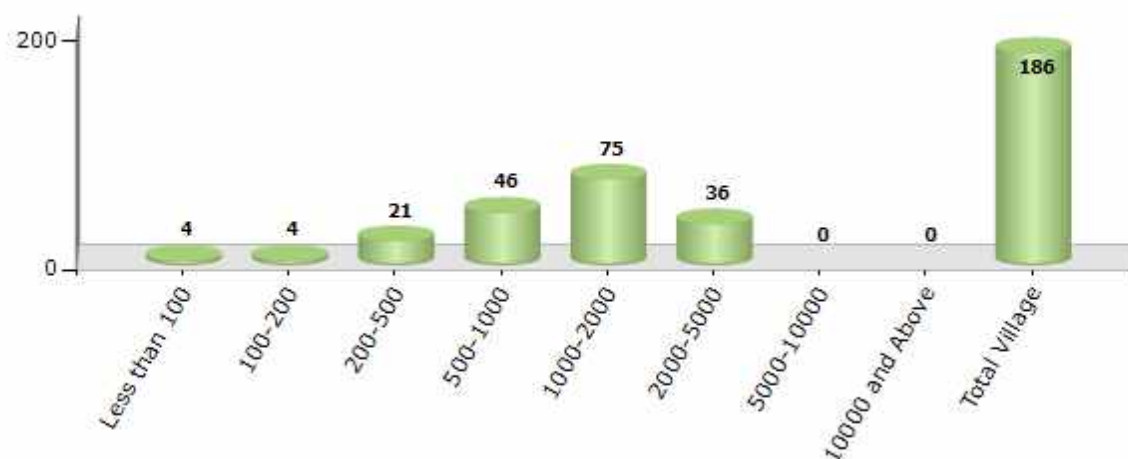
Contd....

Demographics

Number of Villages by Population Size - 2011

Less than 100	100-200	200-500	500-1000	1000-2000	2000-5000	5000-10000	10000 and Above	Total Village
4	4	21	46	75	36	0	0	186

Number of Villages by Population Size - 2011

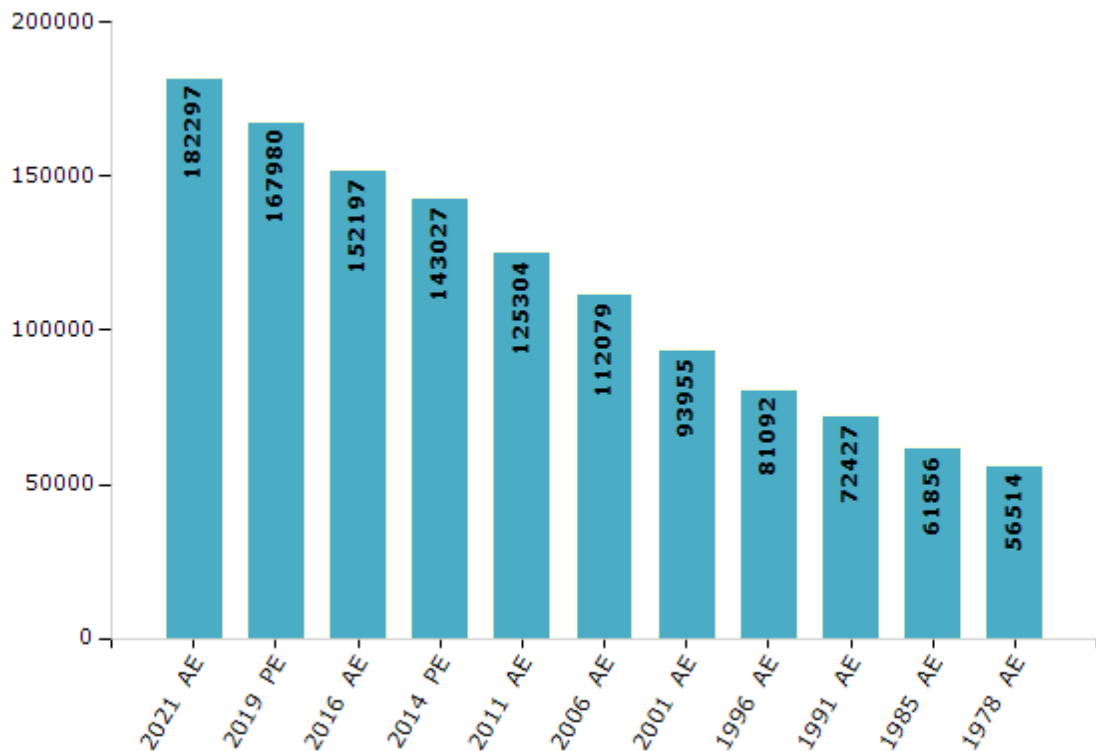


Electoral Features

Electors by Male & Female

Year	Male	Female	Others	Total	Year	Male	Female	Others	Total
2021 AE	95422	86873	2	182297	1996 AE	44522	36570	-	81092
2019 PE	88323	79657	0	167980	1991 AE	37841	34586	-	72427
2016 AE	80272	71925	0	152197	1985 AE	32163	29693	-	61856
2014 PE	76099	66928	0	143027	1983 AE	-	-	-	-
2011 AE	67836	57468	0	125304	1978 AE	30207	26307	-	56514
2009 PE	-	-	-	-	1972 AE	-	-	-	-
2006 AE	60478	51601	-	112079	1967 AE	-	-	-	-
2004 PE	-	-	-	-	1962 AE	-	-	-	-
2001 AE	49699	44256	-	93955	1957 AE	-	-	-	-
1999 PE	-	-	-	-	1952 AE	-	-	-	-

Number of Electors



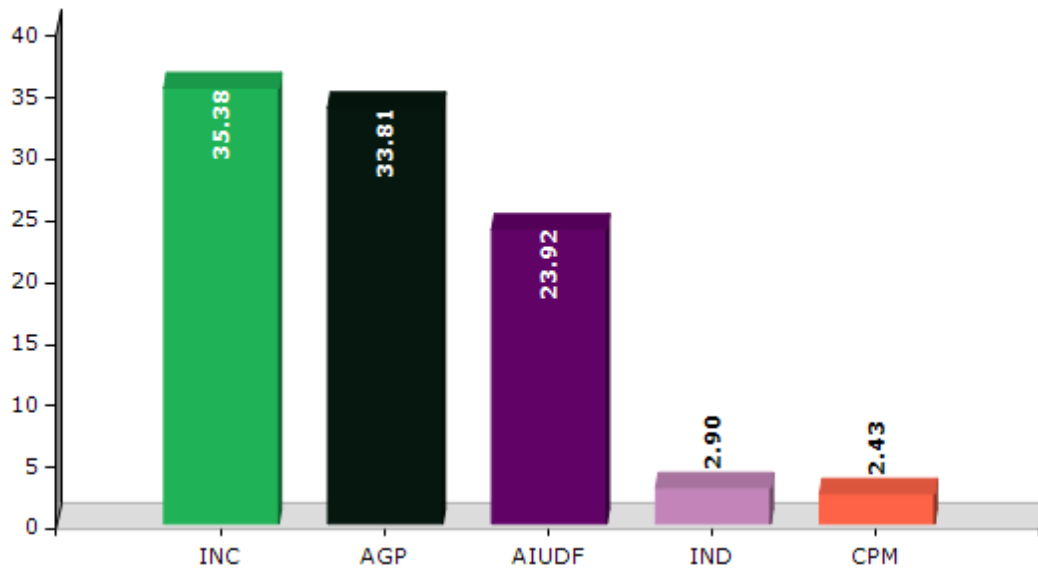
Note : AE : Assembly Election, PE : Assembly Segment of Parliamentary Election

Historical Summary Election Results

Summary Result of Assembly Election - 2016

Candidate Name	Party	Votes	Votes %
Abdul Hai Nagori	INC	48354	35.38
Bhupen Roy	AGP	46211	33.81
Abdul Batin Khandakar	AIUDF	32699	23.92
Swapam Mukherjee	IND	3968	2.9
Taren Chandra Ray	CPM	3315	2.43
Bhagirath Ray	RPI(A)	836	0.61
Samsul Hoque	IND	501	0.37
	NOTA	803	0.59

Votes Percentage of Top Parties - 2016



Polling Station Level Election Results

Number and Name of Polling Stations (PS) (2016)

Number of Polling Stations	Name of Polling Stations	Number of Polling Stations	Name of Polling Stations
1	Majrabari L.P. School (North Side)	22	570 No. Chouraguri L.P. School (East)
2	Majrabari L.P. School (South Side)	23	415 No. Baghmara L.P. School (Right)
3	573 No. Dankinamari L.P. School (North Side)	24	415 No. Baghmara L.P. School (Left)
4	Dakshin Daukijhar Gyan Chaki L.P. School	25	847 No. Gerukabari L.P. School
5	573 No. Dankinamari L.P. School (South Side)	26	Gerukabari M.V. School
6	RakhalDubri L.P. School	27	848 No. Jamdoha L.P. School
7	Hapachara M.E. School (West)	28	848 No. Jamdoha L.P. School (Dpep Building)
8	354 No. Garugaon L.P. School (East)	29	542 Nadiapara L.P. School
9	354 No. Garugaon L.P. School (West)	30	127 No. Kachdoha Lp School (South)
10	Sidalsati M.E. School (East Side)	31	1038 No. Kumargaon L.P. School
11	Sidalsati M.E. School (West Side)	32	Nagarjhar M.E. Madrassa
12	Jaraguri Pt-I L.P. School	33	416 No. Silghagari L.P. School (Right)
13	253 No. Balajani L.P. School	34	416 No. Silghagari L.P. School (Left)
14	Nabanur Pre. Sr. Madrassa	35	574 No. Gossaigaon L.P. School (R)
15	Monakacha L.P. School	36	574 No. Gossaigaon L.P. School (L)
16	Monakacha L.P. School (Dpep Building)	37	50 No. Dangaigaon L.P. School
17	Al Amin Pre-Senior Madrassa School	38	88 No. Sialmari L.P. School (Right)
18	Nachanguri L.P. School (South)	39	88 No. Sialmari L.P. School (Left)
19	Goraimari L.P. School (Right)	40	2 No. Supariguri L.P. School
20	Goraimari L.P. School (Left)	41	Fagunagaon M.V. School (Right)
21	570 No. Chouraguri L.P. School (West)	42	490 No. Barbakhara L.P. School (Right)

Contd....

Polling Station Level Election Results

Polling Station-wise Votes Secured by Overall Top Five Parties in Abhayapuri North Assembly in Assembly Election (AE) under Barpeta Parliamentary Constituency in Assam (2016)

Number of Polling Station	Winner - Abdul Hai Nagori (INC)	Runner-up - Bhupen Roy (AGP)	3rd - Abdul Batin Khandakar (AIUDF)	4th - Swapan Mukherjee (IND)	5th - Taren Chandra Ray (CPM)	NOTA	Other	Total Votes Secured
36	285	331	336	9	7	10	12	990
37	116	535	52	28	12	10	12	765
38	82	451	55	4	70	11	8	681
39	89	518	1	3	8	4	3	626
40	239	12	119	0	3	2	1	376
41	224	683	140	16	19	10	22	1114
42	519	73	532	3	15	7	8	1157
43	218	73	188	0	3	5	2	489
44	155	559	87	3	14	9	12	839
45	327	222	201	3	30	2	8	793
46	144	443	14	79	116	5	25	826
47	57	322	4	39	134	4	11	571
48	85	343	8	16	85	2	4	543
49	164	407	134	3	24	5	11	748
50	351	345	76	7	130	11	11	931
51	136	432	35	8	129	5	12	757
52	187	434	64	10	69	8	7	779
53	456	109	93	11	35	12	6	722
54	466	47	131	20	30	7	4	705
55	88	497	4	8	288	10	10	905
56	83	346	5	4	133	2	6	579
57	86	316	5	1	50	6	2	466
58	108	407	4	1	40	3	14	577
59	55	619	3	4	18	1	9	709
60	228	480	70	8	22	2	3	813
61	132	260	59	15	95	0	6	567
62	219	395	164	27	52	6	29	892
63	424	93	241	7	11	3	6	785
64	551	213	167	5	24	2	4	966
65	187	245	32	17	61	5	18	565
66	29	254	28	11	149	7	5	483
67	113	581	23	2	29	4	13	765
68	49	169	23	8	61	10	3	323
69	78	528	28	16	68	5	8	731
70	84	535	16	17	34	8	10	704

Contd....

Polling Station Level Election Results

Winner, Runner-up and 3rd Party Position & Winning Margin According to Polling Stations in Abhayapuri North Assembly in Assembly Election (AE) under Barpeta Parliamentary Constituency in Assam (2016)

Polling Station Number	Winner Party	Winner Votes (%)	Runner-up Party	Runner-up Votes (%)	Winning Margin Votes (%)	Third Party	Third Party Votes (%)	Other Votes (%)
71	AGP	407 (41.74)	INC	333 (34.15)	74 (7.59)	AIUDF	175 (17.95)	60 (6.15)
72	AGP	359 (79.25)	INC	43 (9.49)	316 (69.76)	CPM	20 (4.42)	31 (6.84)
73	AIUDF	490 (53.73)	INC	361 (39.58)	129 (14.15)	AGP	28 (3.07)	33 (3.62)
74	INC	376 (48.08)	AIUDF	190 (24.3)	186 (23.78)	AGP	173 (22.12)	43 (5.5)
75	INC	393 (57.21)	AIUDF	212 (30.86)	181 (26.35)	AGP	63 (9.17)	19 (2.77)
76	INC	519 (54.29)	AIUDF	356 (37.24)	163 (17.05)	AGP	68 (7.11)	13 (1.36)
77	AIUDF	253 (50.2)	INC	116 (23.02)	137 (27.18)	AGP	114 (22.62)	21 (4.17)
78	AGP	356 (50.71)	AIUDF	205 (29.2)	151 (21.51)	INC	107 (15.24)	34 (4.84)
79	INC	253 (51.42)	AIUDF	224 (45.53)	29 (5.89)	AGP	10 (2.03)	5 (1.02)
80	AIUDF	400 (48.31)	INC	383 (46.26)	17 (2.05)	AGP	28 (3.38)	17 (2.05)
81	INC	519 (44.86)	AIUDF	504 (43.56)	15 (1.3)	AGP	110 (9.51)	24 (2.07)
82	INC	353 (62.26)	AIUDF	184 (32.45)	169 (29.81)	AGP	16 (2.82)	14 (2.47)
83	INC	518 (48.41)	AIUDF	357 (33.36)	161 (15.05)	AGP	165 (15.42)	30 (2.8)
84	AIUDF	439 (54.88)	INC	283 (35.38)	156 (19.5)	AGP	57 (7.13)	21 (2.63)
85	AIUDF	424 (56.16)	INC	296 (39.21)	128 (16.95)	AGP	26 (3.44)	9 (1.19)
86	AIUDF	383 (66.03)	INC	138 (23.79)	245 (42.24)	AGP	52 (8.97)	7 (1.21)
87	INC	326 (46.57)	AIUDF	285 (40.71)	41 (5.86)	AGP	72 (10.29)	17 (2.43)
88	AGP	659 (71.63)	INC	170 (18.48)	489 (53.15)	IND (SM)	68 (7.39)	23 (2.5)
89	AGP	548 (56.67)	INC	214 (22.13)	334 (34.54)	AIUDF	138 (14.27)	67 (6.93)
90	AGP	659 (82.58)	INC	85 (10.65)	574 (71.93)	IND (SM)	26 (3.26)	28 (3.51)
91	AGP	499 (79.33)	IND (SM)	68 (10.81)	431 (68.52)	INC	26 (4.13)	36 (5.72)
92	AGP	389 (74.24)	IND (SM)	67 (12.79)	322 (61.45)	INC	43 (8.21)	25 (4.77)
93	AGP	400 (83.33)	INC	38 (7.92)	362 (75.41)	AIUDF	18 (3.75)	24 (5)
94	AGP	690 (82.73)	IND (SM)	52 (6.24)	638 (76.49)	INC	39 (4.68)	53 (6.35)
95	AGP	649 (77.72)	IND (SM)	98 (11.74)	551 (65.98)	INC	41 (4.91)	47 (5.63)
96	AGP	461 (70.92)	IND (SM)	91 (14)	370 (56.92)	INC	50 (7.69)	48 (7.38)
97	AGP	423 (66.51)	IND (SM)	130 (20.44)	293 (46.07)	CPM	34 (5.35)	49 (7.7)
98	AGP	482 (60.94)	IND (SM)	155 (19.6)	327 (41.34)	INC	66 (8.34)	88 (11.13)
99	AGP	108 (59.67)	IND (SM)	38 (20.99)	70 (38.68)	INC	22 (12.15)	13 (7.18)
100	AGP	789 (93.37)	INC	25 (2.96)	764 (90.41)	RPI(A)	11 (1.3)	20 (2.37)
101	AGP	585 (96.22)	INC	7 (1.15)	578 (95.07)	IND (SM)	3 (0.49)	13 (2.14)
102	AGP	675 (78.58)	INC	101 (11.76)	574 (66.82)	IND (SM)	38 (4.42)	45 (5.24)
103	AGP	559 (79.63)	IND (SM)	62 (8.83)	497 (70.8)	CPM	32 (4.56)	49 (6.98)
104	AGP	246 (84.25)	IND (SM)	17 (5.82)	229 (78.43)	INC	13 (4.45)	16 (5.48)
105	AGP	163 (62.21)	IND (SM)	54 (20.61)	109 (41.6)	INC	30 (11.45)	15 (5.73)

Contd....

Socio-Economic Amenities - Rural

Access to Education Facilities

Particulars	Number of Villages (% of Population)				
	Available	Not Available	If Not Available (Distance of Nearest Facility)		
			A	B	C
Govt. Primary School	176 (99)	10 (1)	5 (0)	0 (0)	0 (0)
Private Primary School	47 (29)	139 (71)	0 (0)	0 (0)	0 (0)
Govt. Middle School	97 (62)	89 (38)	55 (22)	7 (2)	1 (0)
Private Middle School	27 (20)	159 (80)	8 (2)	0 (0)	0 (0)
Govt. Secondary School	37 (27)	149 (73)	96 (47)	30 (15)	12 (3)
Private Secondary School	8 (5)	178 (95)	5 (4)	0 (0)	0 (0)
Govt. Senior Secondary School	7 (5)	179 (95)	63 (39)	76 (39)	40 (17)
Private Senior Secondary School	0 (0)	186 (100)	0 (0)	0 (0)	0 (0)
Govt. Arts and Science Degree College	2 (2)	184 (98)	17 (11)	81 (43)	83 (41)
Private Arts and Science Degree College	0 (0)	186 (100)	0 (0)	1 (1)	1 (1)
Govt. Engineering College	0 (0)	186 (100)	0 (0)	1 (0)	185 (100)
Private Engineering College	0 (0)	186 (100)	0 (0)	0 (0)	0 (0)
Govt. Medicine College	0 (0)	186 (100)	0 (0)	0 (0)	186 (100)
Private Medicine College	0 (0)	186 (100)	0 (0)	0 (0)	0 (0)
Govt. Management Institute	0 (0)	186 (100)	0 (0)	0 (0)	180 (96)
Private Management Institute	0 (0)	186 (100)	0 (0)	4 (2)	2 (1)
Govt. Polytechnic	0 (0)	186 (100)	0 (0)	4 (2)	180 (97)
Private Polytechnic	0 (0)	186 (100)	0 (0)	0 (0)	0 (0)
Govt. Vocational Training School/ITI	0 (0)	186 (100)	0 (0)	5 (2)	179 (97)
Private Vocational Training School/ITI	0 (0)	186 (100)	0 (0)	0 (0)	0 (0)
Govt. Non Formal Training Centre	0 (0)	186 (100)	1 (1)	4 (2)	178 (96)
Private Non Formal Training Centre	0 (0)	186 (100)	0 (0)	0 (0)	0 (0)
Govt. School For Disabled	0 (0)	186 (100)	0 (0)	0 (0)	168 (93)
Private School For Disabled	0 (0)	186 (100)	0 (0)	0 (0)	1 (0)
Government Others	0 (0)	186 (100)	0 (0)	0 (0)	4 (2)
Private Others	0 (0)	186 (100)	0 (0)	0 (0)	0 (0)

Note : Distance A : Less than 5 km; B : Between 5-10 km; C : 10+ km.; Source : Data Analysis is based on 2011 Census.

DISCLAIMER

The Terms of Use and Disclaimer of Datanet India Private Limited (hereinafter referred to as "Datanet") for use of this analysis report of **Abhayapuri North Assembly Constituency (Abhayapuri North Vidhan Sabha)** :-

1. **Assembly Factbook™** is a Registered Trade Mark owned by Datanet.
2. All the maps are sketched and graphical representation only and have not been drawn to the scale and also not to represent the actual geographical area or boundary of the unit.
3. The data for the aforesaid analysis is based on authentic sources and has been culled from the various publications of Census, CSO and NSSO for district and block level data, various central and state government departments, Central & State Elections Commissions and the concerned Returning Officers' releases, Electoral Rolls, Election results and allied publications, internal assessment, surveys, estimates and analysis. Therefore, certain adjustment of data at micro level may have been done to arrive closer to the macro data.
4. Data have been provided on an "As Is" and "As AVAILABLE" basis
5. The colours shown in the maps or diagram and charts of a particular party, alliance or AC are indicative and do not represent them.
6. This publication which includes maps, sheets, graphs and data would be the property under copyright of Datanet only. The user may use these for its internal study, analysis and research purposes. It's public display, re-selling or any commercial uses by the user are not allowed.
7. Datanet has taken due care and caution in compilation and processing of data and allied information, but does not guarantee the accuracy, adequacy or completeness of any information/analysis and will be not responsible for any errors or omissions or for the results obtained from the use of such information/analysis.
8. All the contents for the publication have been culled from various authentic sources and Datanet reasonably believes such sources to be reliable, but does not make any representations, express or implied as to the accuracy or fitness of use of such information. The information or contents of the information/analysis do not constitute advice and should not be relied upon in making (or refraining from making) any decision. Any reliance placed upon the information provided by Datanet is the sole responsibility and strictly at the user's risk.
9. In no event will Datanet be liable for any damages (including, without limitation, damages for loss of business projects, or loss of profits) arising in contract, tort or otherwise from the use of or inability to use any of its contents, or from any action taken (or refrained from being taken) as a result of using the analysis or any of its contents. Datanet its directors, owners, editors, officials, employees, distributor and agents or any associate will not be liable for any errors in the information contained or any consequences arising from the use of the contents of the provided information/analysis.
10. If any provision of these terms and conditions is held invalid or illegal or unenforceable for any reason by any court of competent jurisdiction, such provision shall be severed and the remainder of provisions of the terms and conditions shall continue in full force and effect as if the Term of Use had been executed with the invalid, illegal or unenforceable provision eliminated.
11. If there are any discrepancies in the information provided, please bring it to attention of Datanet for suitable rectification measures.

**Buy Online This Complete Book At
Datanet India eBooks Store**

www.indiastatpublications.com

or go directly at

[http://www.indiastatpublications.com/
Assembly_factbook/Assam/Barpeta/Abhayapuri_North](http://www.indiastatpublications.com/Assembly_factbook/Assam/Barpeta/Abhayapuri_North)

 **india**stat**elections**

