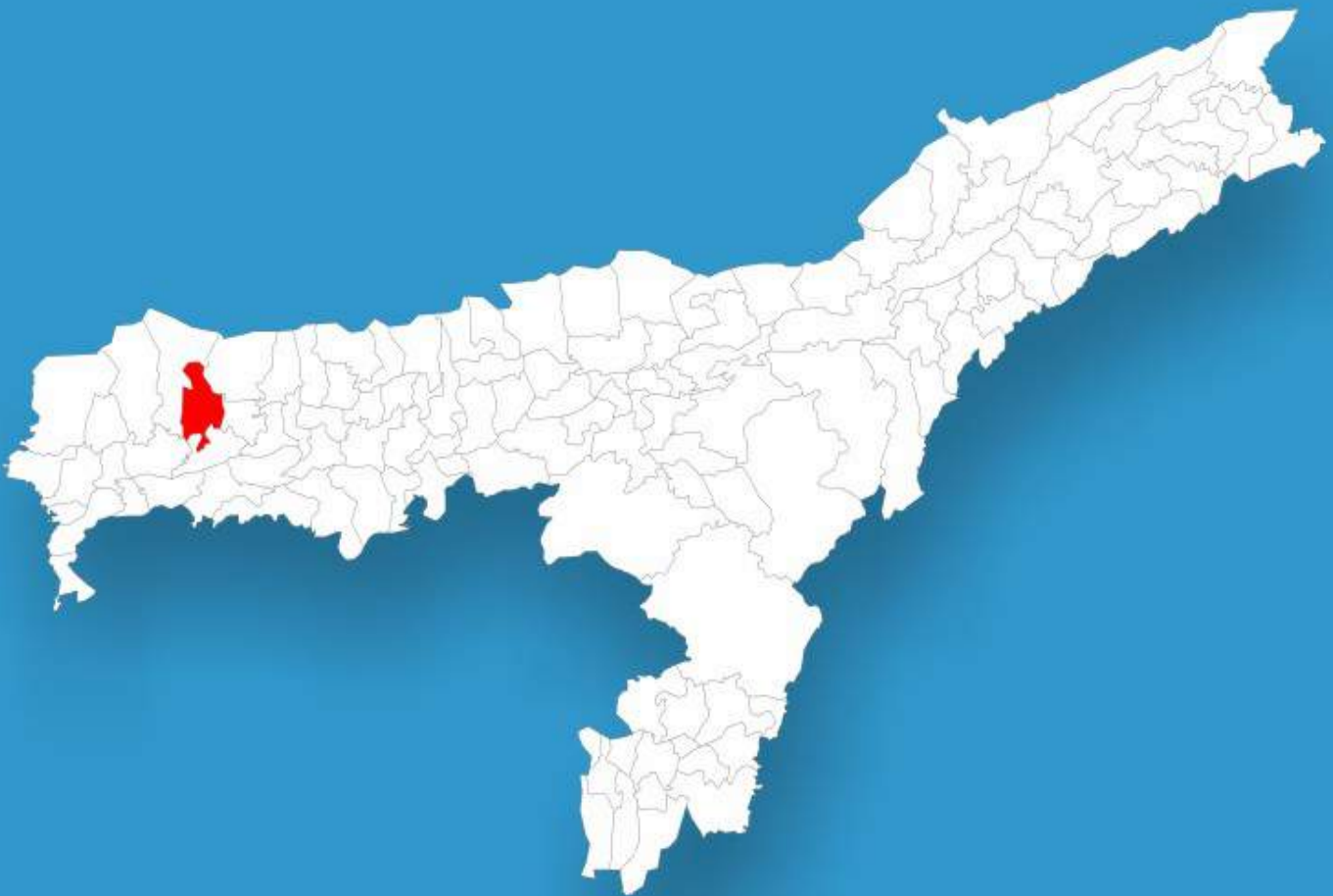




Assam

# Assembly Factbook™

Bongaigaon Assembly Constituency



Key Electoral Data of Bongaigaon  
Assembly Constituency (Vidhan Sabha)

Assam

# Assembly Factbook™

Bongaigaon Assembly Constituency



Bongaigaon Vidhan Sabha

## **Editor & Director**

Dr. R.K. Thukral

## **Research Editor**

Dr. Shafeeq Rahman

## **Compiled, Researched and Published by Datanet India Pvt. Ltd.**

D-100, 1st Floor,

Okhla Industrial Area, Phase-I,  
New Delhi- 110020.

Ph.: 91-11- 43580781-84

Email : support@indiastatpublications.com

Website : www.indiastatelections.com

## **Online Book Store :**

www.indiastatpublications.com

**Report No. :** AFB/AS-032-0123

**ISBN :** 978-93-5313-342-9

**First Edition :** January, 2018

**Sixth Updated Edition :** January, 2023

**Price :** Rs. 11500/-

US\$ 310

## **© Datanet India Pvt. Ltd.**

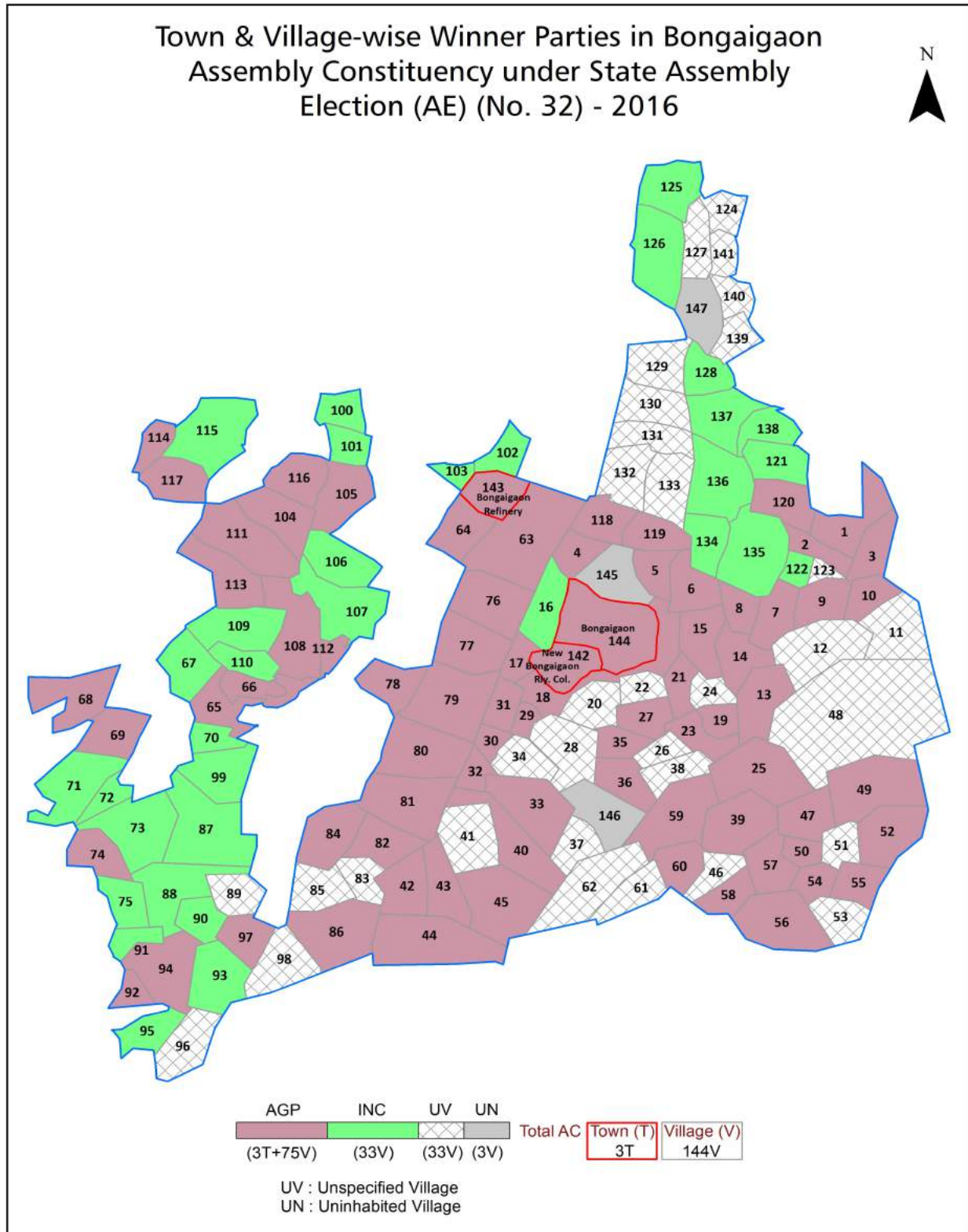
All rights reserved. No part of this book may be reproduced, stored in a retrieval system or transmitted in any form or by any means, mechanical photocopying, photographing, scanning, recording or otherwise without the prior written permission of the publisher. Please refer to Disclaimer at page no. 180 for the use of this publication.

Printed in India

No.	Particulars	Page No.
	<b>Introduction</b>	
1	Assembly Constituency -(Vidhan Sabha) at a Glance   Features of Assembly as per Delimitation Commission of India (2008)	1-2
	<b>Location and Political Maps</b>	
2	Location Map   Boundaries of Assembly Constituency -(Vidhan Sabha) in District   Boundaries of Assembly Constituency under Parliamentary Constituency -(Lok Sabha)   Town & Village-wise Winner Parties- 2021, 2019, 2016, 2014, 2011 and 2009	3-10
	<b>Administrative Setup (2011)</b>	
3	District   Sub-district   Towns   Villages   Inhabited Villages   Uninhabited Villages   Village Panchayat   Intermediate Panchayat	11-18
	<b>Demographics (2011)</b>	
4	Population   Households   Rural/Urban Population   Towns and Villages by Population Size   Sex Ratio (Total & 0-6 Years)   Religious Population   Social Population   Literacy Rate	19-20
	<b>Electoral Features</b>	
5	Important Dates of Last Elections Held   Electors by Gender   Service Electors   Voters   Voters Turnout   Polling Stations & Average Number of Electors per Polling Station   Electors by Age Group   Present Elected Representatives	21-26
	<b>Historical Summary Election Results</b>	
6	Vote Share of Major Parties   Winning Margin (Number & Percentage)   Polarity of Parties   Summary Result of Assembly Segment of Parliamentary Elections 2019, 2014, 2009, 2004 and 1999   Summary Result of Assembly Elections 2021, 2016, 2011, 2006, 2001, 1996, 1991, 1985, 1978, 1972 and 1967	27-46
	<b>Polling Station Level Election Results</b>	
7	Name and Number of Polling Station 2021, 2019, 2016, 2014, 2011 and 2009   Polling Station-wise Electors, Voters & Voters Turnout 2021, 2019, 2016, 2014, 2011 and 2009   Polling Station wise Elections Results 2021, 2019, 2016, 2014, 2011 and 2009	47-159
	<b>Share of Assembly Constituency</b>	
8	Share of Assembly Constituency -(Vidhan Sabha) in State, District and Parliamentary Constituency -(Lok Sabha)	160
	<b>Socio-Economic Amenities (2011)</b>	
9	Access to Administrative Units   Agricultural, Manufacturing and Industrial Commodities   Demographic Indicators   Education   Health & Manpower   Drinking Water Supply   Sanitation   Entertainment and Recreations Infrastructure   Power   Food Allocation Distribution and Marketing of Agriculture Commodities Infrastructure   Transport and Road Infrastructure   Communication   Banking and Financial Services   Land Use   Irrigation Source	162-176
10	<b>Abbreviation &amp; Sources</b>	178
11	<b>Disclaimer</b>	180



Location & Political Map



## Administrative Setup

### List of Village Panchayat & Intermediate Panchayat (Block) Name - 2011

Village Name	Village Panchayat Name	Intermediate Panchayat Name
Amguri No. 1	Dangtal	Sidli-Chirang (Part)
Athugaon	Athugaon	Dangtol
Bagulamari	Chikibiki	Dangtol
Bahir-Chengmari	Bamuni Tuli	Dangtol
Baikhungaon	Kajalgaon	Sidli-Chirang (Part)
Bamuni Tilu	Bamuni Tilu	Dangtol
Bartalowa	Kajalgaon	Sidli-Chirang (Part)
Bashbari Pt I	North Boitamari	Dangtol
Bashbari Pt II	North Boitamari	Dangtol
Betbari	Bongaigaon	Dangtol
Bhakarivita [Pt]	Bongaigaon	Dangtol
Bhakrapara	Bongaigaon	Dangtol
Bhakrapara Pt I [Part]	Bongaigaon	Dangtol
Bhakrapara Pt II [Part]	Bongaigaon	Dangtol
Bhandurani	Bamunitila	Dangtol
Bhatipara Pt I [Bhatipara]	Bongaigaon	Dangtol
Bhatipara Pt II [Bhatipara]	Bongaigaon	Dangtol
Bhitor-Chengmari	Bidyapur	Dangtol
Bholaguri	Dolaigaon	Dangtol
Bidyapur	Bidyapur	Dangtol
Bijoygaon	Tilockgaon	Sidli-Chirang (Part)
Birjhora T E [Pt]	Chaparakata No 2	Dangtol
Bongaigaon Deuripara [Part]	Bongaigaon	Dangtol
Bongaigaon Gosaipara	Mulagaon	Dangtol
Borchora	Tilock Gaon	Dangtol
Borpathar Pt	Dhaligaon	Dangtol
Borsangaon Pt I	Mulagaon	Dangtol
Borsangaon Pt.II	Mulagaon	Dangtol
Chapaguri Pt I	-	Borobazar

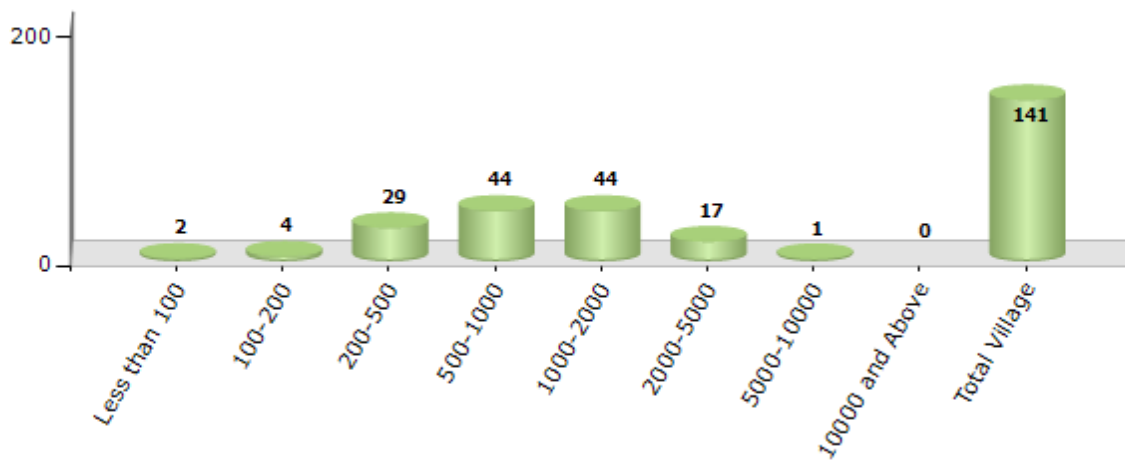
Contd....

## Demographics

### Number of Villages by Population Size - 2011

Less than 100	100-200	200-500	500-1000	1000-2000	2000-5000	5000-10000	10000 and Above	Total Village
2	4	29	44	44	17	1	0	141

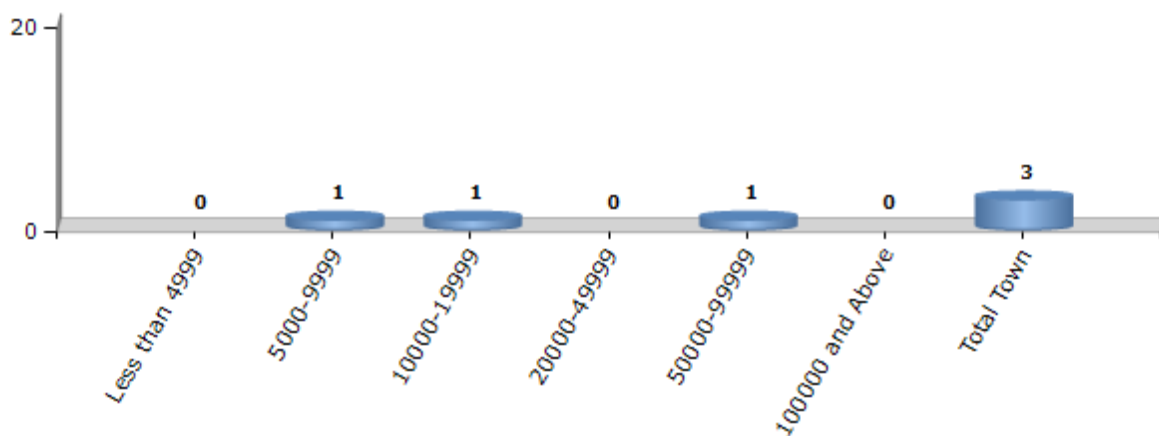
Number of Villages by Population Size - 2011



### Number of Towns by Population Size - 2011

Less than 4999	5000-9999	10000-19999	20000-49999	50000-99999	100000 and Above	Total Town
0	1	1	0	1	0	3

Number of Towns by Population Size - 2011

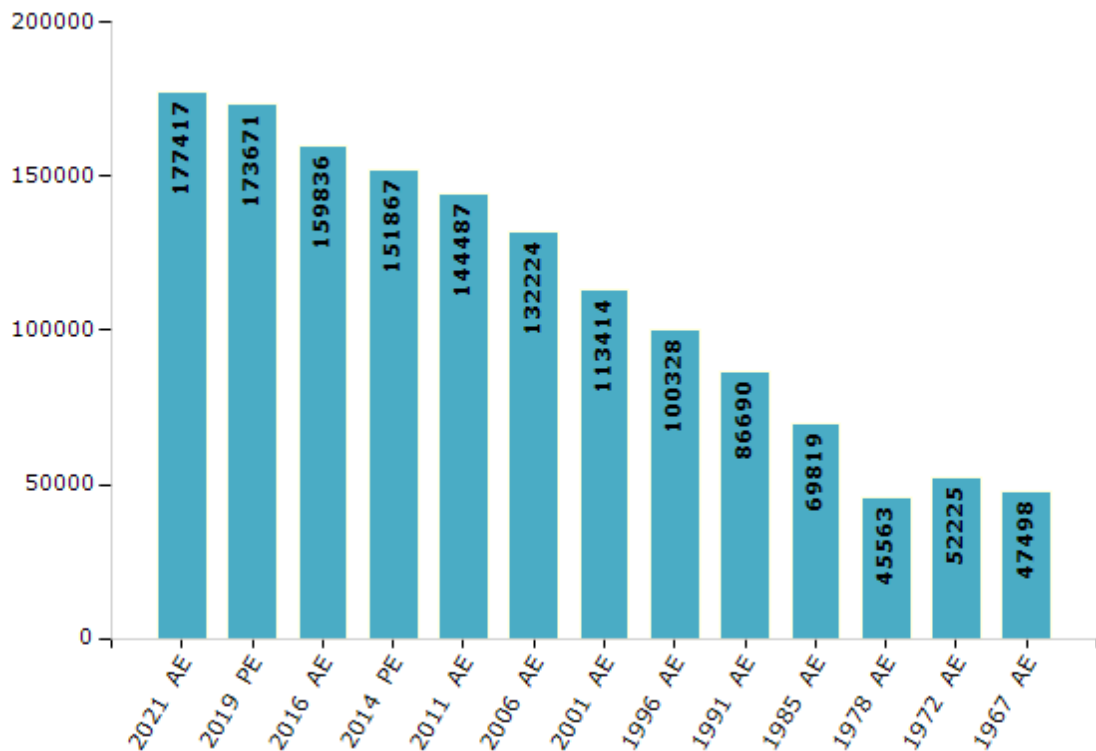


## Electoral Features

### Electors by Male & Female

Year	Male	Female	Others	Total	Year	Male	Female	Others	Total
2021 AE	88399	89017	1	177417	1996 AE	53550	46778	-	100328
2019 PE	87544	86127	0	173671	1991 AE	46293	40397	-	86690
2016 AE	81690	78146	0	159836	1985 AE	37102	32717	-	69819
2014 PE	78619	73248	0	151867	1983 AE	-	-	-	-
2011 AE	75069	69418	0	144487	1978 AE	24871	20692	-	45563
2009 PE	-	-	-	-	1972 AE	27889	24336	-	52225
2006 AE	68968	63256	-	132224	1967 AE	-	-	-	47498
2004 PE	-	-	-	-	1962 AE	-	-	-	-
2001 AE	58869	54545	-	113414	1957 AE	-	-	-	-
1999 PE	-	-	-	-	1952 AE	-	-	-	-

Number of Electors



Note : AE : Assembly Election, PE : Assembly Segment of Parliamentary Election

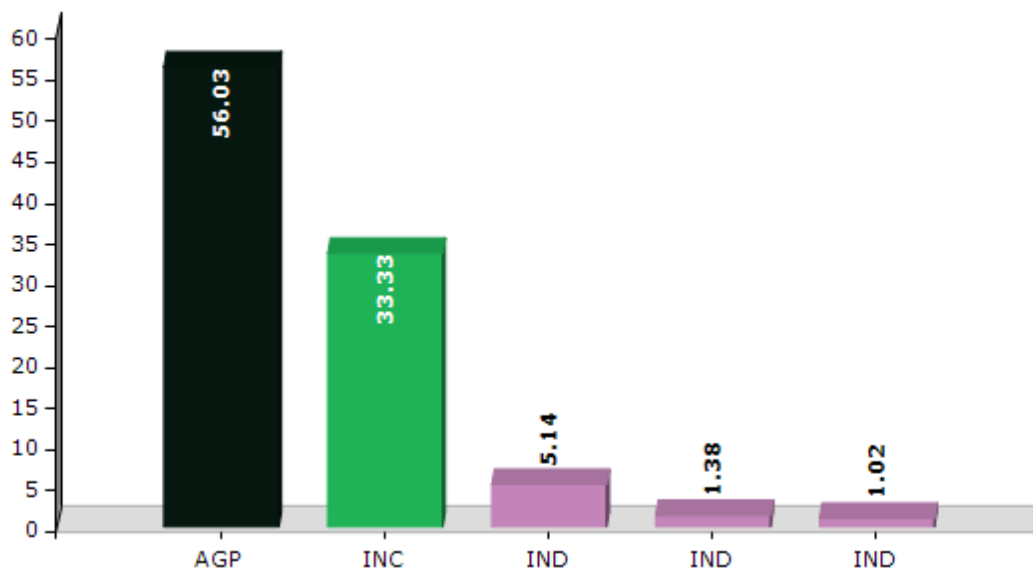


## Historical Summary Election Results

### Summary Result of Assembly Election - 2016

Candidate Name	Party	Votes	Votes %
Phani Bhusan Choudhury	AGP	77292	56.03
Shankar Prasad Ray	INC	45972	33.33
Dr. Itesh Bordoloi	IND	7087	5.14
Dhirabati Choudhury	IND	1902	1.38
Prabhat Baisnab	IND	1404	1.02
Fulbar Ali Molya	IND	1099	0.8
Deepak Kumar Das	IND	815	0.59
	NOTA	2376	1.72

Votes Percentage of Top Parties - 2016



## Polling Station Level Election Results

### Number and Name of Polling Stations (PS) (2016)

Number of Polling Stations	Name of Polling Stations	Number of Polling Stations	Name of Polling Stations
1	423 No. Tulsijhora L.P. School (North Side)	22	Bidyabhaban L.P. School. (Left Side)
2	423 No. Tulsijhora L.P. School (West Side)	23	Bidyabhaban L.P. School. (Right Side)
3	Odalguri L.P. School	24	Binapani L.P. School (Left Side)
4	Khagrabari H. E School (North Side)	25	Binapani L.P. School (Right Side)
5	Khagrabari H. E School (South Side)	26	9 No. Chapaguri L.P. School (Left Side)
6	142 No. Roumari Girls L.P. School	27	9 No. Chapaguri L.P. School (Right Side)
7	Goybari L.P. School	28	Chapaguri M.E. School (Right Side)
8	1 No. Daukhanagar L.P. School (Left Side)	29	Chapaguri M.E. School (Left Side)
9	1 No. Daukhanagar L.P. School (Right Side)	30	North Bongaigaon H.E. School (Left Side)
10	159 No. Pachim Khamarpara L.P. School	31	Dolaigaon Ujanpara L.P. School (West Side)
11	7 No. Popragaon L.P. School (Right Side)	32	North Bongaigaon H.E. School (Right Side)
12	7 No. Popragaon L.P. School (Left Side)	33	North Bongaigaon H.E. School (North Side)
13	Popragaon M.E. School	34	North Bongaigaon H.E. School (East Side)
14	648 No. Khusulupara L.P. School	35	Dolaigaon Ujanpara L.P. School (East Side)
15	49 No. Chaprakata L.P. School (Right Side)	36	58 No. Dolaigoan L.P. School (Left Side)
16	49 No. Chaprakata L.P. School (Left Side)	37	58 No. Dolaigoan L.P. School (Right Side)
17	Chaprakata M.V. School (East Side)	38	Natunpara L.P. School
18	Chaprakata M.V. School (West Side)	39	Bholanath Adarsha L.P. School. Dolaigaon
19	Chaprakata M.V. School (North Side)	40	1004 No. Dolaigaon Bhawlaguri L.P. School (North Side)
20	Bongaigaon M.E. School (Right Side)	41	36 No. Dhaligaon L.P. School (Right Side)
21	Bongaigaon M.E. Schol (Left Side)	42	36 No. Dhaligaon L.P. School (Left Side)

Contd....

## Polling Station Level Election Results

### Polling Station-wise Votes Secured by Overall Top Five Parties in Bongaigaon Assembly in Assembly Election (AE) under Barpeta Parliamentary Constituency in Assam (2016)

Number of Polling Station	Winner - Phani Bhusan Choudhury (AGP)	Runner-up - Shankar Prasad Ray (INC)	3rd - Dr. Itesh Bordoloi (IND)	4th - Dhirabati Choudhury (IND)	5th - Prabhat Baisnab (IND)	NOTA	Other	Total Votes Secured
36	453	109	31	17	16	1	8	635
37	465	90	42	10	7	14	5	633
38	601	206	20	11	2	26	5	871
39	485	186	26	17	2	9	17	742
40	479	138	31	10	1	22	2	683
41	568	111	28	11	5	7	4	734
42	559	199	24	13	9	8	16	828
43	122	14	10	0	2	1	0	149
44	228	43	16	6	2	10	0	305
45	257	37	17	7	4	8	0	330
46	257	35	6	2	2	5	1	308
47	244	43	5	4	0	3	4	303
48	131	24	17	1	0	2	1	176
49	353	53	20	2	6	5	0	439
50	101	681	9	1	7	17	82	898
51	490	152	31	10	12	21	26	742
52	729	202	26	20	6	19	20	1022
53	142	612	7	3	1	3	23	791
54	30	831	18	2	3	3	22	909
55	288	109	80	12	8	12	7	516
56	331	100	54	21	10	8	2	526
57	448	132	98	15	3	15	7	718
58	356	418	73	17	18	28	25	935
59	71	728	72	5	11	7	21	915
60	145	52	4	1	2	0	2	206
61	695	128	34	9	16	24	16	922
62	431	432	51	14	15	16	27	986
63	293	496	24	4	8	11	82	918
64	504	158	25	10	8	9	17	731
65	485	337	56	20	8	18	15	939
66	295	504	37	5	9	17	16	883
67	163	267	14	7	4	7	11	473
68	133	207	12	1	0	7	2	362
69	243	261	11	3	8	7	9	542
70	257	218	11	7	6	9	11	519

Contd....

## Polling Station Level Election Results

### Winner, Runner-up and 3rd Party Position & Winning Margin According to Polling Stations in Bongaigaon Assembly in Assembly Election (AE) under Barpeta Parliamentary Constituency in Assam (2016)

Polling Station Number	Winner Party	Winner Votes (%)	Runner-up Party	Runner-up Votes (%)	Winning Margin Votes (%)	Third Party	Third Party Votes (%)	Other Votes (%)
71	AGP	199 (46.28)	INC	173 (40.23)	26 (6.05)	IND (DIB)	31 (7.21)	27 (6.28)
72	AGP	467 (72.52)	INC	121 (18.79)	346 (53.73)	IND (DIB)	16 (2.48)	40 (6.21)
73	AGP	228 (64.77)	INC	66 (18.75)	162 (46.02)	IND (DIB)	38 (10.8)	20 (5.68)
74	AGP	420 (66.67)	INC	151 (23.97)	269 (42.7)	IND (DIB)	28 (4.44)	31 (4.92)
75	INC	313 (51.31)	AGP	276 (45.25)	37 (6.06)	IND (DIB)	8 (1.31)	13 (2.13)
76	AGP	295 (51.57)	INC	178 (31.12)	117 (20.45)	IND (DIB)	29 (5.07)	70 (12.24)
77	AGP	333 (63.43)	INC	114 (21.71)	219 (41.72)	IND (DIB)	29 (5.52)	49 (9.33)
78	INC	622 (61.58)	AGP	298 (29.5)	324 (32.08)	IND (DIB)	30 (2.97)	60 (5.94)
79	INC	194 (46.75)	AGP	193 (46.51)	1 (0.24)	IND (DC)	6 (1.45)	22 (5.3)
80	INC	454 (62.97)	AGP	229 (31.76)	225 (31.21)	IND (DIB)	19 (2.64)	19 (2.64)
81	INC	556 (70.11)	AGP	191 (24.09)	365 (46.02)	IND (DIB)	17 (2.14)	29 (3.66)
82	AGP	363 (56.72)	INC	209 (32.66)	154 (24.06)	IND (DIB)	33 (5.16)	35 (5.47)
83	AGP	453 (52.74)	INC	339 (39.46)	114 (13.28)	IND (DIB)	27 (3.14)	40 (4.66)
84	INC	540 (78.83)	AGP	114 (16.64)	426 (62.19)	IND (DIB)	10 (1.46)	21 (3.07)
85	AGP	277 (51.58)	INC	187 (34.82)	90 (16.76)	IND (DIB)	44 (8.19)	29 (5.4)
86	INC	426 (63.3)	AGP	205 (30.46)	221 (32.84)	IND (DIB)	26 (3.86)	16 (2.38)
87	AGP	393 (61.31)	INC	180 (28.08)	213 (33.23)	IND (DC)	27 (4.21)	41 (6.4)
88	INC	202 (49.63)	AGP	179 (43.98)	23 (5.65)	IND (DIB)	8 (1.97)	18 (4.42)
89	INC	888 (85.14)	AGP	111 (10.64)	777 (74.5)	IND (DIB)	24 (2.3)	20 (1.92)
90	INC	704 (59.16)	AGP	375 (31.51)	329 (27.65)	IND (DIB)	62 (5.21)	49 (4.12)
91	AGP	158 (45.8)	INC	141 (40.87)	17 (4.93)	IND (DIB)	44 (12.75)	2 (0.58)
92	AGP	358 (57.37)	INC	211 (33.81)	147 (23.56)	IND (DIB)	37 (5.93)	18 (2.88)
93	AGP	295 (51.22)	INC	181 (31.42)	114 (19.8)	IND (DIB)	74 (12.85)	26 (4.51)
94	INC	717 (69.75)	AGP	217 (21.11)	500 (48.64)	IND (DIB)	52 (5.06)	42 (4.09)
95	INC	362 (40.77)	AGP	277 (31.19)	85 (9.58)	IND (DIB)	211 (23.76)	38 (4.28)
96	INC	534 (62.9)	AGP	253 (29.8)	281 (33.1)	IND (DIB)	37 (4.36)	25 (2.94)
97	AGP	250 (65.79)	INC	101 (26.58)	149 (39.21)	IND (DC)	8 (2.11)	21 (5.53)
98	AGP	238 (47.89)	INC	195 (39.24)	43 (8.65)	IND (DIB)	37 (7.44)	27 (5.43)
99	INC	439 (71.85)	AGP	141 (23.08)	298 (48.77)	IND (DIB)	20 (3.27)	11 (1.8)
100	INC	416 (47.17)	AGP	413 (46.83)	3 (0.34)	IND (DC)	17 (1.93)	36 (4.08)
101	AGP	298 (53.89)	INC	207 (37.43)	91 (16.46)	IND (DIB)	12 (2.17)	36 (6.51)
102	INC	271 (66.1)	AGP	105 (25.61)	166 (40.49)	IND (DIB)	23 (5.61)	11 (2.68)
103	AGP	312 (50.57)	INC	288 (46.68)	24 (3.89)	IND (DIB)	7 (1.13)	10 (1.62)
104	AGP	325 (48.65)	INC	286 (42.81)	39 (5.84)	IND (DIB)	26 (3.89)	31 (4.64)
105	AGP	510 (62.27)	INC	272 (33.21)	238 (29.06)	IND (DIB)	17 (2.08)	20 (2.44)

Contd....

## Socio-Economic Amenities - Rural

### Access to Education Facilities

Particulars	Number of Villages (% of Population)				
	Available	Not Available	If Not Available (Distance of Nearest Facility)		
			A	B	C
Govt. Primary School	137 (99)	4 (1)	2 (0)	0 (0)	0 (0)
Private Primary School	29 (32)	112 (68)	0 (0)	0 (0)	0 (0)
Govt. Middle School	64 (61)	77 (39)	57 (29)	8 (3)	1 (1)
Private Middle School	10 (12)	131 (88)	2 (1)	0 (0)	0 (0)
Govt. Secondary School	22 (21)	119 (79)	85 (53)	21 (12)	5 (5)
Private Secondary School	5 (6)	136 (94)	3 (4)	0 (0)	0 (0)
Govt. Senior Secondary School	1 (2)	140 (98)	56 (41)	73 (50)	10 (6)
Private Senior Secondary School	1 (1)	140 (99)	0 (0)	0 (0)	0 (0)
Govt. Arts and Science Degree College	3 (5)	138 (95)	40 (27)	69 (48)	24 (14)
Private Arts and Science Degree College	1 (1)	140 (99)	0 (0)	1 (2)	1 (1)
Govt. Engineering College	0 (0)	141 (100)	1 (0)	0 (0)	140 (100)
Private Engineering College	0 (0)	141 (100)	0 (0)	0 (0)	0 (0)
Govt. Medicine College	0 (0)	141 (100)	0 (0)	0 (0)	141 (100)
Private Medicine College	0 (0)	141 (100)	0 (0)	0 (0)	0 (0)
Govt. Management Institute	0 (0)	141 (100)	0 (0)	0 (0)	140 (99)
Private Management Institute	0 (0)	141 (100)	0 (0)	0 (0)	1 (1)
Govt. Polytechnic	0 (0)	141 (100)	13 (6)	44 (33)	80 (58)
Private Polytechnic	0 (0)	141 (100)	0 (0)	0 (0)	0 (0)
Govt. Vocational Training School/ITI	2 (3)	139 (97)	16 (11)	61 (42)	57 (39)
Private Vocational Training School/ITI	0 (0)	141 (100)	0 (0)	0 (0)	0 (0)
Govt. Non Formal Training Centre	2 (2)	139 (98)	19 (10)	44 (34)	44 (31)
Private Non Formal Training Centre	0 (0)	141 (100)	1 (1)	1 (0)	2 (2)
Govt. School For Disabled	0 (0)	141 (100)	0 (0)	1 (1)	121 (84)
Private School For Disabled	0 (0)	141 (100)	0 (0)	0 (0)	0 (0)
Government Others	0 (0)	141 (100)	0 (0)	0 (0)	1 (0)
Private Others	1 (1)	140 (99)	0 (0)	0 (0)	0 (0)

Note : Distance A : Less than 5 km; B : Between 5-10 km; C : 10+ km.; Source : Data Analysis is based on 2011 Census.

## DISCLAIMER

The Terms of Use and Disclaimer of Datanet India Private Limited (hereinafter referred to as "Datanet") for use of this analysis report of **Bongaigaon Assembly Constituency (Bongaigaon Vidhan Sabha)** :-

1. **Assembly Factbook™** is a Registered Trade Mark owned by Datanet.
2. All the maps are sketched and graphical representation only and have not been drawn to the scale and also not to represent the actual geographical area or boundary of the unit.
3. The data for the aforesaid analysis is based on authentic sources and has been culled from the various publications of Census, CSO and NSSO for district and block level data, various central and state government departments, Central & State Elections Commissions and the concerned Returning Officers' releases, Electoral Rolls, Election results and allied publications, internal assessment, surveys, estimates and analysis. Therefore, certain adjustment of data at micro level may have been done to arrive closer to the macro data.
4. Data have been provided on an "As Is" and "As AVAILABLE" basis
5. The colours shown in the maps or diagram and charts of a particular party, alliance or AC are indicative and do not represent them.
6. This publication which includes maps, sheets, graphs and data would be the property under copyright of Datanet only. The user may use these for its internal study, analysis and research purposes. It's public display, re-selling or any commercial uses by the user are not allowed.
7. Datanet has taken due care and caution in compilation and processing of data and allied information, but does not guarantee the accuracy, adequacy or completeness of any information/analysis and will be not responsible for any errors or omissions or for the results obtained from the use of such information/analysis.
8. All the contents for the publication have been culled from various authentic sources and Datanet reasonably believes such sources to be reliable, but does not make any representations, express or implied as to the accuracy or fitness of use of such information. The information or contents of the information/analysis do not constitute advice and should not be relied upon in making (or refraining from making) any decision. Any reliance placed upon the information provided by Datanet is the sole responsibility and strictly at the user's risk.
9. In no event will Datanet be liable for any damages (including, without limitation, damages for loss of business projects, or loss of profits) arising in contract, tort or otherwise from the use of or inability to use any of its contents, or from any action taken (or refrained from being taken) as a result of using the analysis or any of its contents. Datanet its directors, owners, editors, officials, employees, distributor and agents or any associate will not be liable for any errors in the information contained or any consequences arising from the use of the contents of the provided information/analysis.
10. If any provision of these terms and conditions is held invalid or illegal or unenforceable for any reason by any court of competent jurisdiction, such provision shall be severed and the remainder of provisions of the terms and conditions shall continue in full force and effect as if the Term of Use had been executed with the invalid, illegal or unenforceable provision eliminated.
11. If there are any discrepancies in the information provided, please bring it to attention of Datanet for suitable rectification measures.



**Buy Online This Complete Book At  
Datanet India eBooks Store**

[www.indiastatpublications.com](http://www.indiastatpublications.com)

or go directly at

[http://www.indiastatpublications.com/  
Assembly\\_factbook/Assam/Barpeta/ Bongaigaon](http://www.indiastatpublications.com/Assembly_factbook/Assam/Barpeta/Bongaigaon)

 **india**stat**elections**

