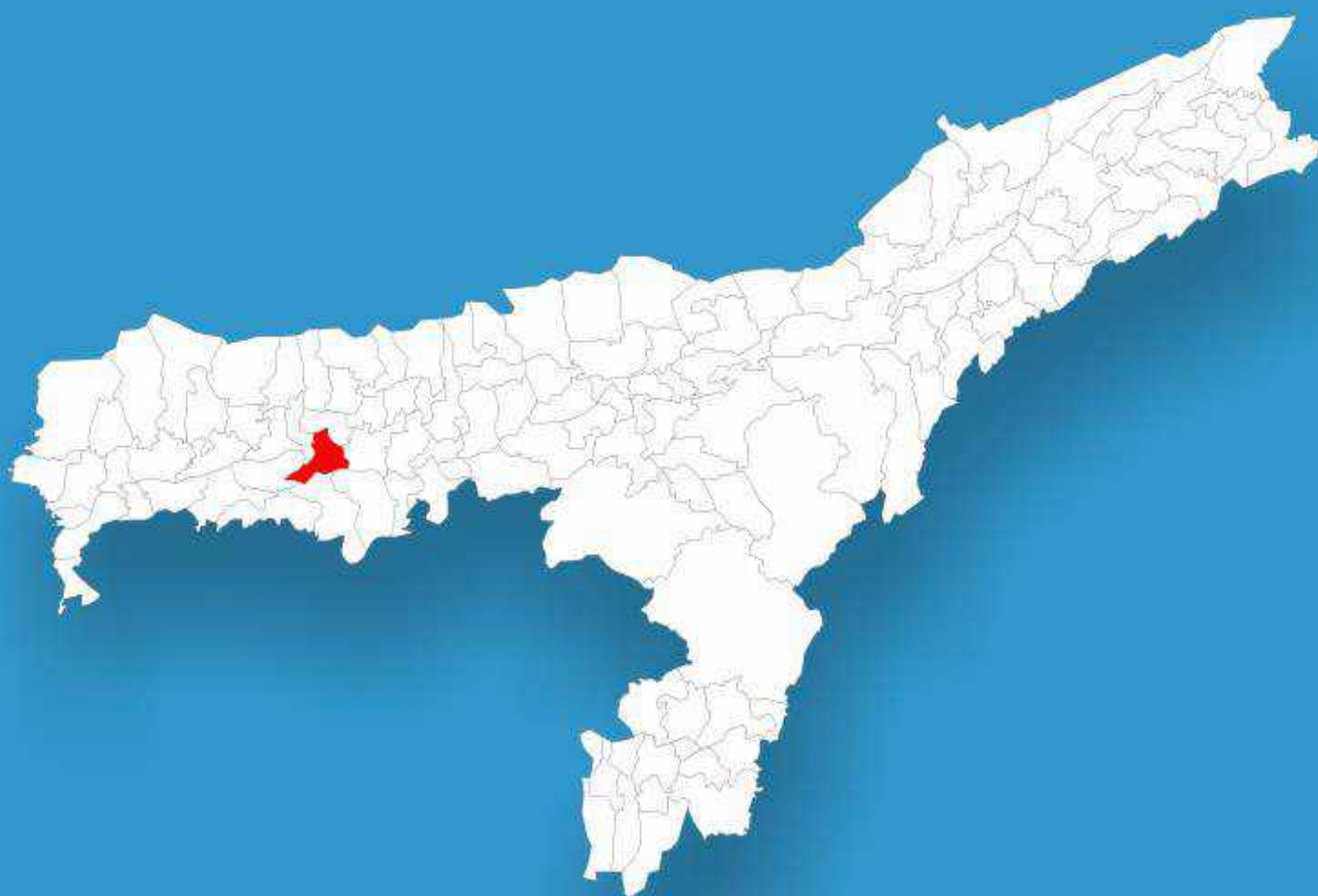




Assam

Assembly Factbook™

Chenga Assembly Constituency

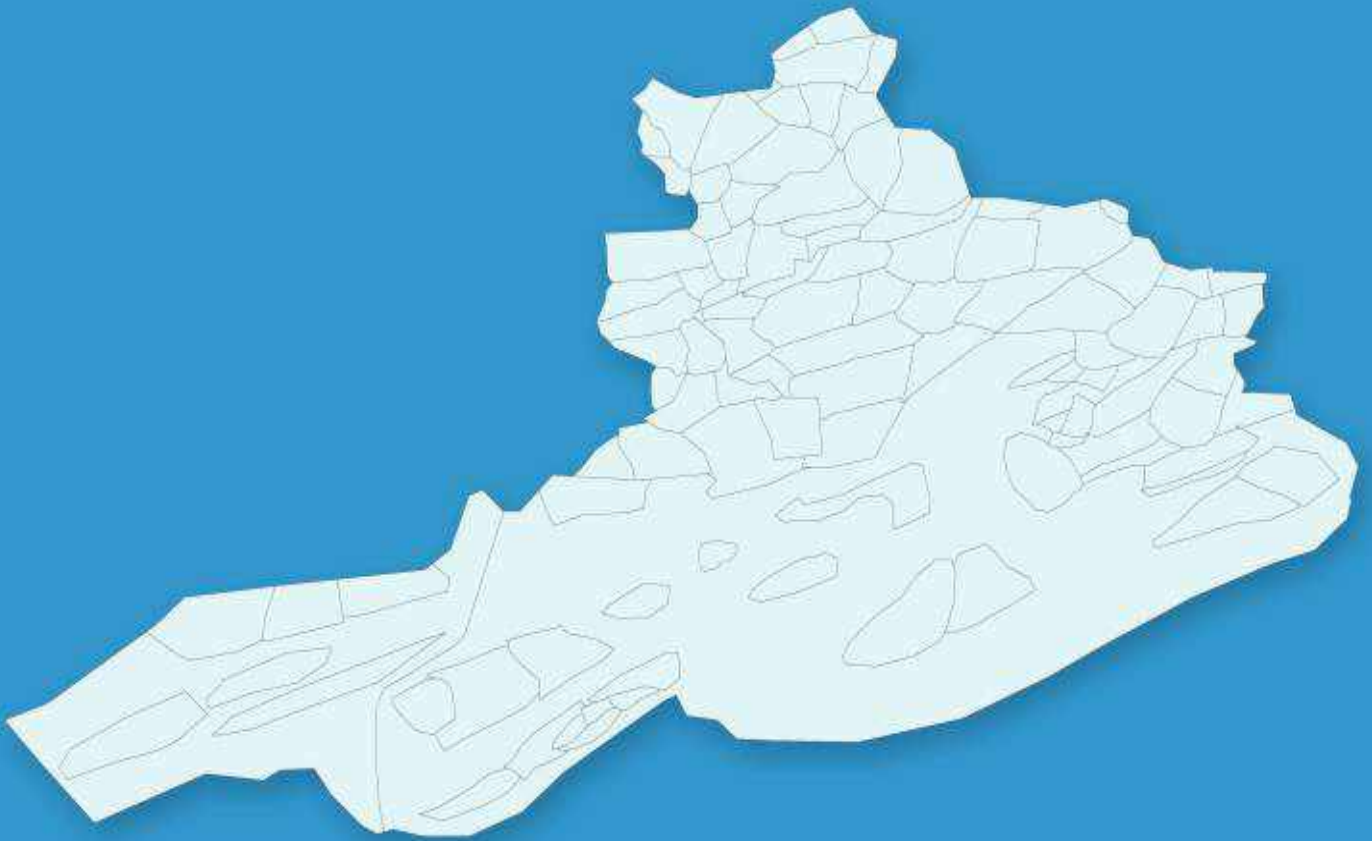


Key Electoral Data of Chenga
Assembly Constituency (Vidhan Sabha)

Assam

Assembly Factbook™

Chenga Assembly Constituency



Chenga Vidhan Sabha

Editor & Director

Dr. R.K. Thukral

Research Editor

Dr. Shafeeq Rahman

Compiled, Researched and Published by Datanet India Pvt. Ltd.

D-100, 1st Floor,

Okhla Industrial Area, Phase-I,
New Delhi- 110020.

Ph.: 91-11- 43580781-84

Email : support@indiastatpublications.com

Website : www.indiastatelections.com

Online Book Store :

www.indiastatpublications.com

Report No. : AFB/AS-047-0125

ISBN : 978-93-5313-346-7

First Edition : January, 2018

Eighth Updated Edition : January, 2025

Price : Rs.11500

US\$ 310

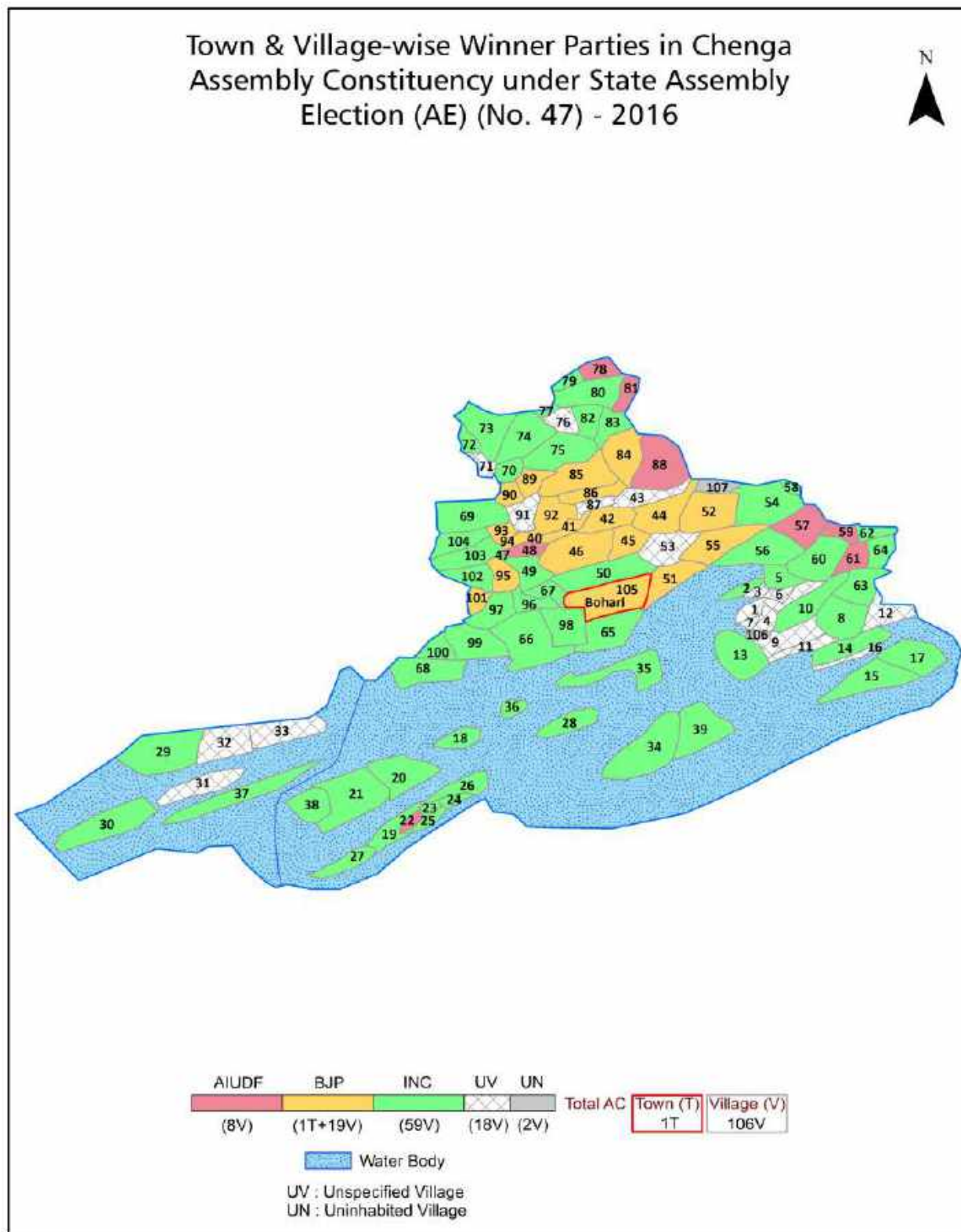
© Datanet India Pvt. Ltd.

All rights reserved. No part of this book may be reproduced, stored in a retrieval system or transmitted in any form or by any means, mechanical photocopying, photographing, scanning, recording or otherwise without the prior written permission of the publisher. Please refer to Disclaimer at page no. 149 for the use of this publication.

Printed in India

No.	Particulars	Page No.
	Introduction	
1	Assembly Constituency -(Vidhan Sabha) at a Glance Features of Assembly as per Delimitation Commission of India (2008)	1-2
	Location and Political Maps	
2	Location Map Boundaries of Assembly Constituency -(Vidhan Sabha) in District Boundaries of Assembly Constituency under Parliamentary Constituency -(Lok Sabha) Town & Village-wise Winner Parties- 2024, 2021, 2019, 2016, 2014, 2011 and 2009	3-10
	Administrative Setup (2011)	
3	District Sub-district Towns Villages Inhabited Villages Uninhabited Villages Village Panchayat Intermediate Panchayat	11-17
	Demographics (2011)	
4	Population Households Rural/Urban Population Towns and Villages by Population Size Sex Ratio (Total & 0-6 Years) Religious Population Social Population Literacy Rate	18-19
	Electoral Features	
5	Important Dates of Last Elections Held Electors by Gender Service Electors Voters Voters Turnout Polling Stations & Average Number of Electors per Polling Station Electors by Age Group Present Elected Representatives	20-25
	Historical Summary Election Results	
6	Vote Share of Major Parties Winning Margin (Number & Percentage) Polarity of Parties Summary Result of Assembly Segment of Parliamentary Elections 2024, 2019, 2014, 2009, 2004 and 1999 Summary Result of Assembly Elections 2021, 2016, 2011, 2006, 2001, 1996, 1991, 1985, 1983, 1978, 1972 and 1967	26-46
	Polling Station Level Election Results	
7	Name and Number of Polling Station 2024, 2021, 2019, 2016, 2014, 2011 and 2009 Polling Station-wise Electors, Voters & Voters Turnout 2024, 2021, 2019, 2016, 2014, 2011 and 2009 Polling Station wise Elections Results 2024, 2021, 2019, 2016, 2014, 2011 and 2009	47-128
	Share of Assembly Constituency	
8	Share of Assembly Constituency -(Vidhan Sabha) in State, District and Parliamentary Constituency -(Lok Sabha)	129
	Socio-Economic Amenities (2011)	
9	Access to Administrative Units Agricultural, Manufacturing and Industrial Commodities Demographic Indicators Education Health & Manpower Drinking Water Supply Sanitation Entertainment and Recreations Infrastructure Power Food Allocation Distribution and Marketing of Agriculture Commodities Infrastructure Transport and Road Infrastructure Communication Banking and Financial Services Land Use Irrigation Source	131-145
10	Abbreviation & Sources	147
11	Disclaimer	149

Location & Political Map



Administrative Setup

List of Village Panchayat & Intermediate Panchayat (Block) Name - 2011

Village Name	Village Panchayat Name	Intermediate Panchayat Name
Aduripara N.C.	Kachuapara	Chenga
Arimara N.C.	26 No Dakhin Godhuni Gp	Chenga
Atiya	Dakhin Gudhauni Gb	Chenga
Bagudi (Bagadi)	Bagudi (Bagadi)	Barpeta
Balapara	Guma	Gomaphulbari
Balartari	25 No Rowmari Pathar	Chenga
Balidhari	Dakhin Godhani Gp	Chenga
Bampara	Betgaon	Chenga
Bamun Kuchi	Nagaon	Barpeta
Banbaria	Barbila	Barpeta
Bandali	26 No Dakhin Godhuni	Chenga
Bar Agdia	Nagaon	Barpeta
Bar Baradi	Bar Baradi	Gomaphulbari
Bar Ghol	Guma	Gomaphulbari
Bar Suha (Barsoha)	Barbila	Gomaphulbari
Bara	Barbila	Gomaphulbari
Baramara	Nagaon	Barpeta
Barbhitha	Chenga M Para	Chenga
Barbila	Barbila	Gomaphulbari
Bardia	26 No Dakhin Gudhuni	Chenga
Batgaon	Batgaon	Chenga
Batikuriha	Barbila	Barpeta
Bechimari (Pathar)	Pub Chenga	Chenga
Bhayraguri Pam	Bagudi	Barpeta
Chagbandha N.C.	Kholabhanda	Chenga
Chanartari	Chenga Musalman	Chenga
Chandan Pur N.C.	30 No Guma	Gomaphulbari
Chata Gaon	Rowmari Pathar	Chenga
Chenglidia	Roumari Gp	Chenga

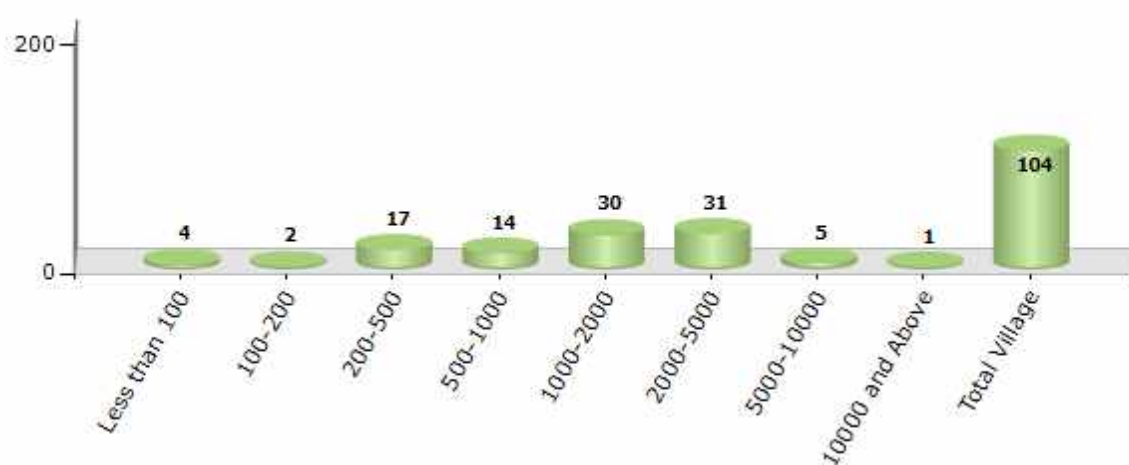
Contd....

Demographics

Number of Villages by Population Size - 2011

Less than 100	100-200	200-500	500-1000	1000-2000	2000-5000	5000-10000	10000 and Above	Total Village
4	2	17	14	30	31	5	1	104

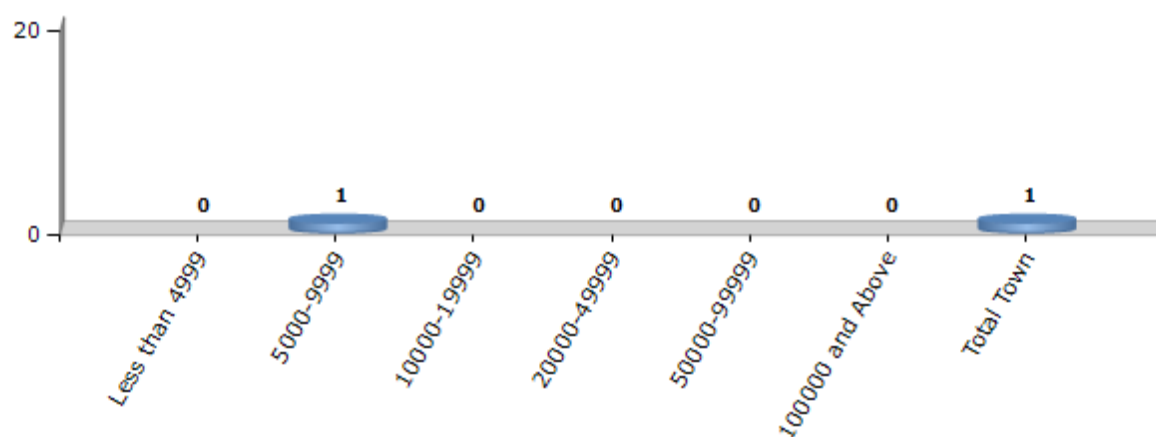
Number of Villages by Population Size - 2011



Number of Towns by Population Size - 2011

Less than 4999	5000-9999	10000-19999	20000-49999	50000-99999	100000 and Above	Total Town
0	1	0	0	0	0	1

Number of Towns by Population Size - 2011



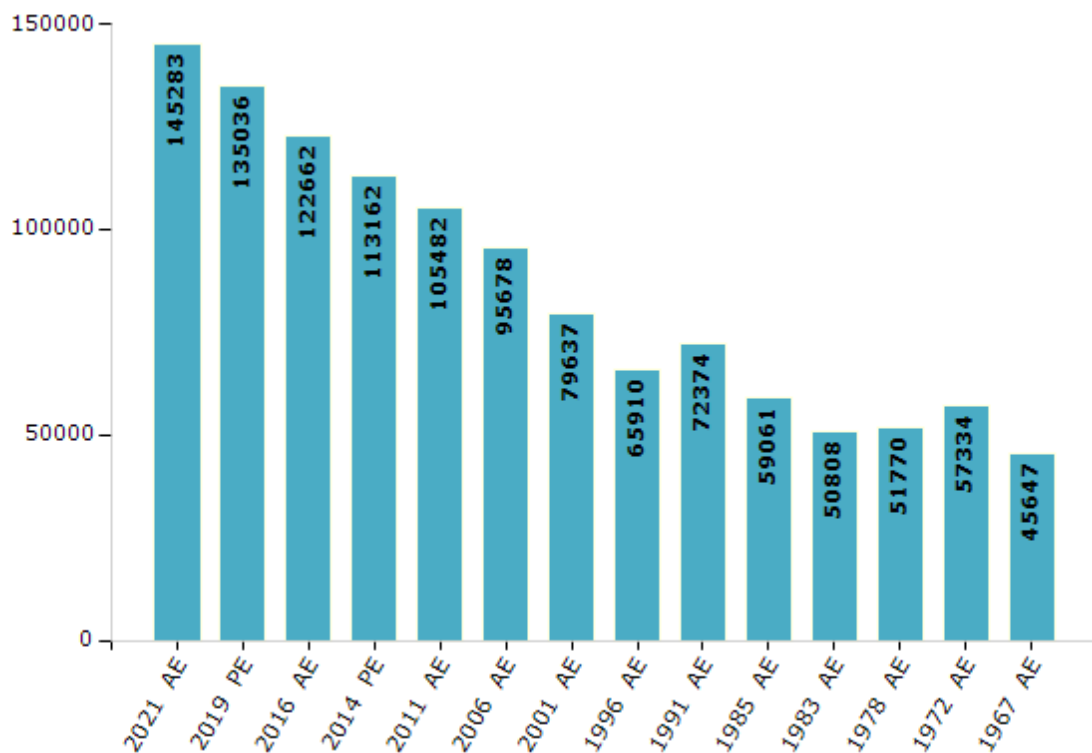
Electoral Features

Electors by Male & Female

Year	Male	Female	Others	Total
2021 AE	75329	69949	5	145283
2019 PE	70315	64718	3	135036
2016 AE	64395	58267	0	122662
2014 PE	59970	53192	0	113162
2011 AE	55674	49808	0	105482
2009 PE	-	-	-	-
2006 AE	50996	44682	-	95678
2004 PE	-	-	-	-
2001 AE	41696	37941	-	79637
1999 PE	-	-	-	-

Year	Male	Female	Others	Total
1996 AE	36482	29428	-	65910
1991 AE	38592	33782	-	72374
1985 AE	30760	28301	-	59061
1983 AE	27309	23499	-	50808
1978 AE	27146	24624	-	51770
1972 AE	31776	25558	-	57334
1967 AE	-	-	-	45647
1962 AE	-	-	-	-
1957 AE	-	-	-	-
1952 AE	-	-	-	-

Number of Electors



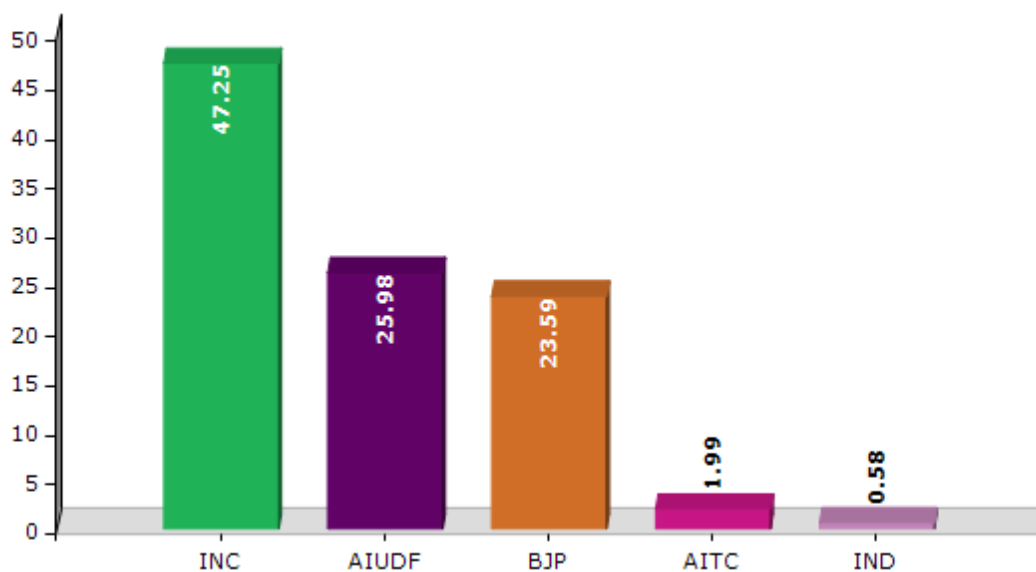
Note : AE : Assembly Election, PE : Assembly Segment of Parliamentary Election

Historical Summary Election Results

Summary Result of Assembly Election - 2016

Candidate Name	Party	Votes	Votes %
Sukur Ali Ahmed	INC	51882	47.25
Monowara Khatun	AIUDF	28525	25.98
Gunajit Adhikary	BJP	25902	23.59
Shafikul Hoque	AITC	2190	1.99
Surjya Mallique	IND	639	0.58
	NOTA	667	0.61

Votes Percentage of Top Parties - 2016



Polling Station Level Election Results

Number and Name of Polling Stations (PS) (2016)

Number of Polling Stations	Name of Polling Stations	Number of Polling Stations	Name of Polling Stations
1	1262 No. Uttar Kharuapara L.P. School	22	Nagaon Siksha Mandir High School (L/W)
2	1146 No. Kharuapara L.P. School	23	622 No. Baramara L.P. School
3	1598 No. Dakhin Tatikuchi L.P. School	24	1890 No. Baragdia L.P. School
4	819 No. Kharadhara L.P. School	25	492 No. Khandakarpara L.P. School (R/W)
5	878 No. Bhoiraguri L.P. School (R/W)	26	492 No. Khandakarpara L.P. School (L/W)
6	878 No. Bhoiraguri L.P. School (L/W)	27	36 No. Batikuriha L.P. School (R/W)
7	213 No. Kahikuchi L.P. School (R/W)	28	36 No. Batikuriha L.P. School (L/W)
8	213 No. Kahikuchi L.P. School (L/W)	29	Sila Damodar Sarma Mv School (R/W)
9	Crc Building, Kahikuchi (R/W)	30	Sila Damodar Sarma Mv School (L/W)
10	Crc Building, Kahikuchi (L/W)	31	207 No. Suhabil Doloni L.P. School
11	10 No. Sikarbhitha M.E. Madrassa	32	982 No. Damaljar L.P. School (R/W)
12	107 No. Radhakuchi L.P. School	33	982 No. Damaljar L.P. School (L/W)
13	346 No. Habi Radhakuchi L.P. School	34	1268 No. Pakdha Damaljar Lp. School
14	966 No. Debradi L.P. School (R/W)	35	352 No. Omura L.P. School
15	966 No. Debradi L.P. School (L/W)	36	30 No. Suha M.E. School (R/W)
16	Bagodi H.S. School (R/W)	37	30 No. Suha M.E. School (L/W)
17	Bagodi H.S. School (L/W)	38	530 No. Barbila L.P. School
18	180 No. Bara J.B. School	39	1178 No Damrabua L.P. School
19	532 No. Banboria L.P. School	40	1589 No. Madhya Pajarbhangha L.P. School
20	Nagaon Siksha Mandir High School (R/W)	41	390 No Barbaradi Balika L.P. School (R/W)
21	431 No. Nagaon Nimna Buniadi School	42	390 No Barbaradi Balika L.P. School (L/W)

Contd....

Polling Station Level Election Results

Polling Station-wise Votes Secured by Overall Top Five Parties in Chenga Assembly in Assembly Election (AE) under Barpeta Parliamentary Constituency in Assam (2016)

Number of Polling Station	Winner - Sukur Ali Ahmed (INC)	Runner-up - Monowara Khatun (AIUDF)	3rd - Gunajit Adhikary (BJP)	4th - Shafikul Hoque (AITC)	5th - Surjya Mallique (IND)	NOTA	Other	Total Votes Secured
36	169	48	182	1	4	3	0	407
37	103	13	338	2	0	1	0	457
38	189	48	467	8	0	3	0	715
39	260	13	548	1	1	7	0	830
40	674	248	192	16	11	15	0	1156
41	280	136	313	7	6	3	0	745
42	379	228	144	11	3	7	0	772
43	88	18	9	0	2	1	0	118
44	74	34	20	0	0	0	0	128
45	332	112	77	16	5	7	0	549
46	66	4	267	4	0	1	0	342
47	53	6	699	13	0	4	0	775
48	130	14	843	10	3	13	0	1013
49	132	4	512	3	3	1	0	655
50	104	9	677	4	7	2	0	803
51	110	13	629	4	2	4	0	762
52	71	1	451	1	5	7	0	536
53	64	2	452	0	2	0	0	520
54	56	7	353	2	2	5	0	425
55	35	2	579	2	1	4	0	623
56	487	20	211	273	8	7	0	1006
57	295	69	158	129	5	2	0	658
58	412	105	204	260	7	7	0	995
59	160	24	173	129	4	4	0	494
60	281	59	275	234	3	0	0	852
61	75	10	575	2	2	3	0	667
62	168	17	556	10	3	2	0	756
63	252	182	166	4	2	1	0	607
64	292	153	311	7	9	9	0	781
65	177	318	146	7	5	2	0	655
66	93	29	315	1	0	0	0	438
67	390	217	248	19	10	6	0	890
68	256	186	315	28	4	9	0	798
69	238	112	298	11	5	8	0	672
70	293	176	145	8	7	7	0	636

Contd....

Polling Station Level Election Results

Winner, Runner-up and 3rd Party Position & Winning Margin According to Polling Stations in Chenga Assembly in Assembly Election (AE) under Barpeta Parliamentary Constituency in Assam (2016)

Polling Station Number	Winner Party	Winner Votes (%)	Runner-up Party	Runner-up Votes (%)	Winning Margin Votes (%)	Third Party	Third Party Votes (%)	Other Votes (%)
71	AIUDF	219 (39.39)	INC	216 (38.85)	3 (0.54)	BJP	103 (18.53)	18 (3.24)
72	INC	419 (45.1)	AIUDF	298 (32.08)	121 (13.02)	BJP	172 (18.51)	40 (4.31)
73	INC	309 (38.97)	AIUDF	302 (38.08)	7 (0.89)	BJP	152 (19.17)	30 (3.78)
74	INC	457 (46.92)	AIUDF	282 (28.95)	175 (17.97)	BJP	213 (21.87)	22 (2.26)
75	INC	429 (42.22)	BJP	284 (27.95)	145 (14.27)	AIUDF	260 (25.59)	43 (4.23)
76	BJP	570 (86.1)	INC	77 (11.63)	493 (74.47)	AIUDF	7 (1.06)	8 (1.21)
77	BJP	437 (72.23)	INC	130 (21.49)	307 (50.74)	AIUDF	19 (3.14)	19 (3.14)
78	BJP	409 (65.13)	INC	178 (28.34)	231 (36.79)	AIUDF	27 (4.3)	14 (2.23)
79	BJP	507 (90.21)	INC	42 (7.47)	465 (82.74)	IND (SM)	5 (0.89)	8 (1.42)
80	BJP	504 (84.14)	INC	74 (12.35)	430 (71.79)	AIUDF	11 (1.84)	10 (1.67)
81	BJP	442 (75.95)	INC	118 (20.27)	324 (55.68)	AIUDF	19 (3.26)	3 (0.52)
82	INC	450 (39.37)	BJP	443 (38.76)	7 (0.61)	AIUDF	196 (17.15)	54 (4.72)
83	BJP	435 (83.33)	INC	69 (13.22)	366 (70.11)	IND (SM)	4 (0.77)	14 (2.68)
84	BJP	366 (67.78)	INC	116 (21.48)	250 (46.3)	AIUDF	39 (7.22)	19 (3.52)
85	BJP	347 (83.21)	INC	60 (14.39)	287 (68.82)	IND (SM)	3 (0.72)	7 (1.68)
86	BJP	273 (54.27)	INC	174 (34.59)	99 (19.68)	AIUDF	37 (7.36)	19 (3.78)
87	BJP	426 (90.83)	INC	38 (8.1)	388 (82.73)	AITC	2 (0.43)	3 (0.64)
88	BJP	196 (35.7)	AIUDF	180 (32.79)	16 (2.91)	INC	164 (29.87)	9 (1.64)
89	BJP	436 (85.49)	INC	63 (12.35)	373 (73.14)	AIUDF	5 (0.98)	6 (1.18)
90	BJP	114 (83.21)	INC	20 (14.6)	94 (68.61)	AIUDF	2 (1.46)	1 (0.73)
91	AIUDF	516 (59.11)	INC	295 (33.79)	221 (25.32)	BJP	35 (4.01)	27 (3.09)
92	AIUDF	534 (56.81)	INC	346 (36.81)	188 (20)	BJP	27 (2.87)	33 (3.51)
93	INC	374 (44)	AIUDF	353 (41.53)	21 (2.47)	BJP	67 (7.88)	56 (6.59)
94	INC	518 (57.17)	AIUDF	340 (37.53)	178 (19.64)	BJP	17 (1.88)	31 (3.42)
95	INC	408 (55.21)	AIUDF	301 (40.73)	107 (14.48)	BJP	16 (2.17)	14 (1.89)
96	INC	366 (52.21)	AIUDF	303 (43.22)	63 (8.99)	BJP	27 (3.85)	5 (0.71)
97	AIUDF	477 (67.28)	INC	209 (29.48)	268 (37.8)	BJP	16 (2.26)	7 (0.99)
98	AIUDF	337 (55.98)	INC	249 (41.36)	88 (14.62)	BJP	8 (1.33)	8 (1.33)
99	AIUDF	530 (48.53)	INC	493 (45.15)	37 (3.38)	BJP	44 (4.03)	25 (2.29)
100	INC	622 (74.58)	AIUDF	184 (22.06)	438 (52.52)	BJP	22 (2.64)	6 (0.72)
101	INC	512 (63.21)	AIUDF	246 (30.37)	266 (32.84)	BJP	37 (4.57)	15 (1.85)
102	INC	451 (66.52)	AIUDF	203 (29.94)	248 (36.58)	BJP	8 (1.18)	16 (2.36)
103	INC	567 (63.35)	AIUDF	302 (33.74)	265 (29.61)	BJP	12 (1.34)	14 (1.56)
104	INC	534 (71.3)	AIUDF	184 (24.57)	350 (46.73)	BJP	19 (2.54)	12 (1.6)
105	INC	564 (52.91)	AIUDF	286 (26.83)	278 (26.08)	BJP	175 (16.42)	41 (3.85)

Contd....

Socio-Economic Amenities - Rural

Access to Education Facilities

Particulars	Number of Villages (% of Population)				
	Available	Not Available	If Not Available (Distance of Nearest Facility)		
			A	B	C
Govt. Primary School	98 (100)	6 (0)	6 (0)	0 (0)	0 (0)
Private Primary School	3 (3)	101 (97)	0 (0)	0 (0)	0 (0)
Govt. Middle School	53 (75)	51 (25)	42 (24)	8 (1)	0 (0)
Private Middle School	1 (2)	103 (98)	0 (0)	0 (0)	0 (0)
Govt. Secondary School	34 (54)	70 (46)	49 (36)	20 (9)	0 (0)
Private Secondary School	1 (1)	103 (99)	0 (0)	0 (0)	0 (0)
Govt. Senior Secondary School	9 (13)	95 (87)	42 (39)	40 (32)	13 (15)
Private Senior Secondary School	0 (0)	104 (100)	0 (0)	0 (0)	0 (0)
Govt. Arts and Science Degree College	5 (7)	99 (93)	30 (29)	34 (30)	35 (33)
Private Arts and Science Degree College	0 (0)	104 (100)	0 (0)	0 (0)	0 (0)
Govt. Engineering College	0 (0)	104 (100)	0 (0)	0 (0)	104 (100)
Private Engineering College	0 (0)	104 (100)	0 (0)	0 (0)	0 (0)
Govt. Medicine College	0 (0)	104 (100)	0 (0)	0 (0)	104 (100)
Private Medicine College	0 (0)	104 (100)	0 (0)	0 (0)	0 (0)
Govt. Management Institute	0 (0)	104 (100)	0 (0)	0 (0)	104 (100)
Private Management Institute	0 (0)	104 (100)	0 (0)	0 (0)	0 (0)
Govt. Polytechnic	0 (0)	104 (100)	0 (0)	0 (0)	103 (97)
Private Polytechnic	0 (0)	104 (100)	0 (0)	0 (0)	0 (0)
Govt. Vocational Training School/ITI	0 (0)	104 (100)	0 (0)	8 (6)	96 (94)
Private Vocational Training School/ITI	0 (0)	104 (100)	0 (0)	0 (0)	0 (0)
Govt. Non Formal Training Centre	0 (0)	104 (100)	0 (0)	15 (13)	46 (36)
Private Non Formal Training Centre	0 (0)	104 (100)	0 (0)	0 (0)	0 (0)
Govt. School For Disabled	0 (0)	104 (100)	0 (0)	3 (2)	100 (97)
Private School For Disabled	0 (0)	104 (100)	0 (0)	0 (0)	0 (0)
Government Others	0 (0)	104 (100)	0 (0)	0 (0)	0 (0)
Private Others	0 (0)	104 (100)	0 (0)	0 (0)	0 (0)

Note : Distance A : Less than 5 km; B : Between 5-10 km; C : 10+ km.; Source : Data Analysis is based on 2011 Census.

DISCLAIMER

The Terms of Use and Disclaimer of Datanet India Private Limited (hereinafter referred to as "Datanet") for use of this analysis report of **Chenga Assembly Constituency (Chenga Vidhan Sabha)** :-

1. **Assembly Factbook™** is a Registered Trade Mark owned by Datanet.
2. All the maps are sketched and graphical representation only and have not been drawn to the scale and also not to represent the actual geographical area or boundary of the unit.
3. The data for the aforesaid analysis is based on authentic sources and has been culled from the various publications of Census, CSO and NSSO for district and block level data, various central and state government departments, Central & State Elections Commissions and the concerned Returning Officers' releases, Electoral Rolls, Election results and allied publications, internal assessment, surveys, estimates and analysis. Therefore, certain adjustment of data at micro level may have been done to arrive closer to the macro data.
4. Data have been provided on an "As Is" and "As AVAILABLE" basis
5. The colours shown in the maps or diagram and charts of a particular party, alliance or AC are indicative and do not represent them.
6. This publication which includes maps, sheets, graphs and data would be the property under copyright of Datanet only. The user may use these for its internal study, analysis and research purposes. It's public display, re-selling or any commercial uses by the user are not allowed.
7. Datanet has taken due care and caution in compilation and processing of data and allied information, but does not guarantee the accuracy, adequacy or completeness of any information/analysis and will be not responsible for any errors or omissions or for the results obtained from the use of such information/analysis.
8. All the contents for the publication have been culled from various authentic sources and Datanet reasonably believes such sources to be reliable, but does not make any representations, express or implied as to the accuracy or fitness of use of such information. The information or contents of the information/analysis do not constitute advice and should not be relied upon in making (or refraining from making) any decision. Any reliance placed upon the information provided by Datanet is the sole responsibility and strictly at the user's risk.
9. In no event will Datanet be liable for any damages (including, without limitation, damages for loss of business projects, or loss of profits) arising in contract, tort or otherwise from the use of or inability to use any of its contents, or from any action taken (or refrained from being taken) as a result of using the analysis or any of its contents. Datanet its directors, owners, editors, officials, employees, distributor and agents or any associate will not be liable for any errors in the information contained or any consequences arising from the use of the contents of the provided information/analysis.
10. If any provision of these terms and conditions is held invalid or illegal or unenforceable for any reason by any court of competent jurisdiction, such provision shall be severed and the remainder of provisions of the terms and conditions shall continue in full force and effect as if the Term of Use had been executed with the invalid, illegal or unenforceable provision eliminated.
11. If there are any discrepancies in the information provided, please bring it to attention of Datanet for suitable rectification measures.

**Buy Online This Complete Book At
Datanet India eBooks Store**

www.indiastatpublications.com

or go directly at

**[http://www.indiastatpublications.com/
Assembly_factbook/Assam/Barpeta/ Chenga](http://www.indiastatpublications.com/Assembly_factbook/Assam/Barpeta/Chenga)**

 **indiastat**elections

