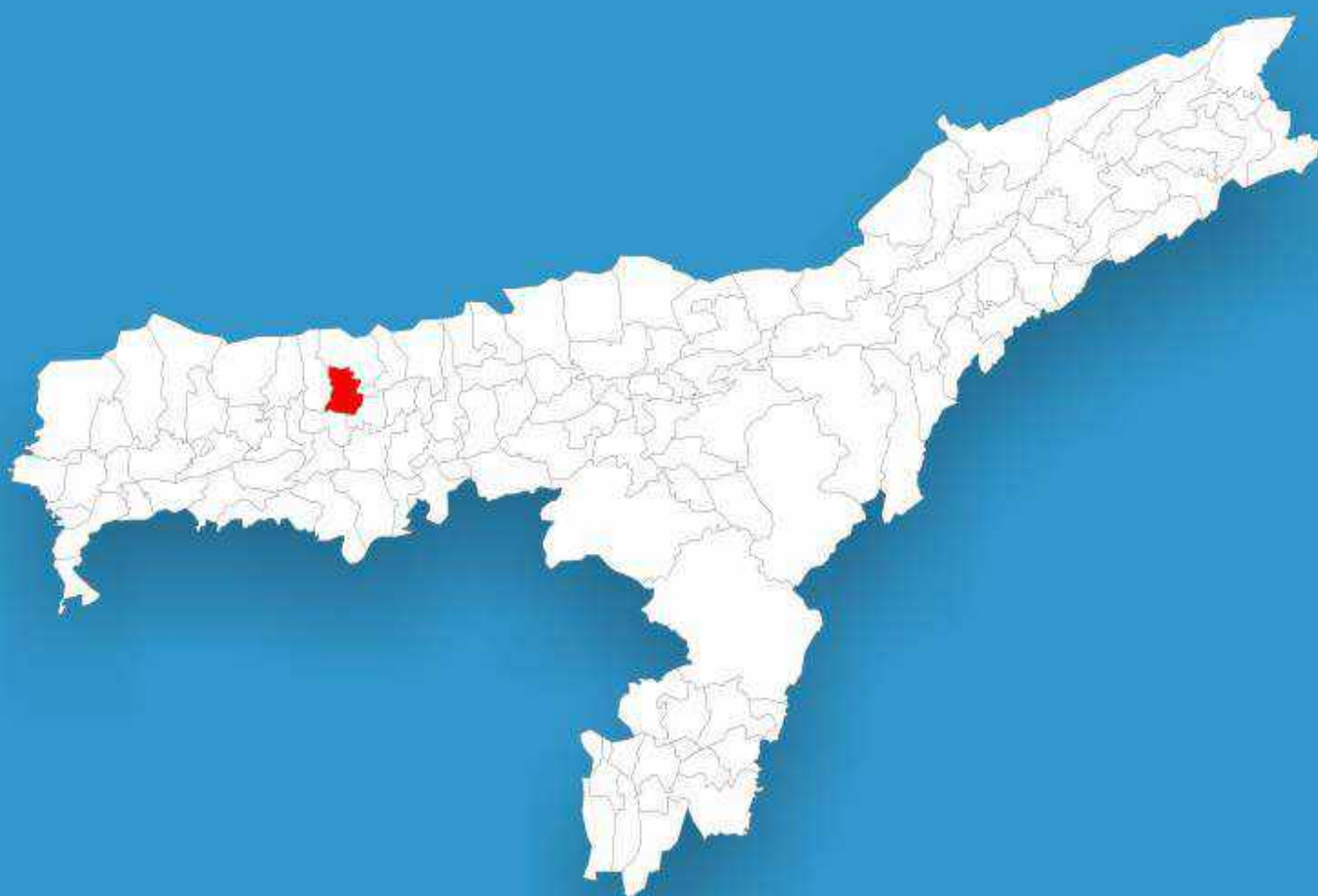




Assam

# Assembly Factbook™

Patacharkuchi Assembly Constituency



Key Electoral Data of Patacharkuchi  
Assembly Constituency (Vidhan Sabha)

Assam

# Assembly Factbook™

Patacharkuchi Assembly Constituency



Patacharkuchi Vidhan Sabha

## **Editor & Director**

Dr. R.K. Thukral

## **Research Editor**

Dr. Shafeeq Rahman

## **Compiled, Researched and Published by Datanet India Pvt. Ltd.**

D-100, 1st Floor,

Okhla Industrial Area, Phase-I,  
New Delhi- 110020.

Ph.: 91-11- 43580781-84

Email : support@indiastatpublications.com

Website : www.indiastatelections.com

## **Online Book Store :**

www.indiastatpublications.com

**Report No. :** AFB/AS-042-0125

**ISBN :** 978-93-5313-415-0

**First Edition :** January, 2018

**Eighth Updated Edition :** January, 2025

**Price :** Rs. 11500/-

US\$ 310

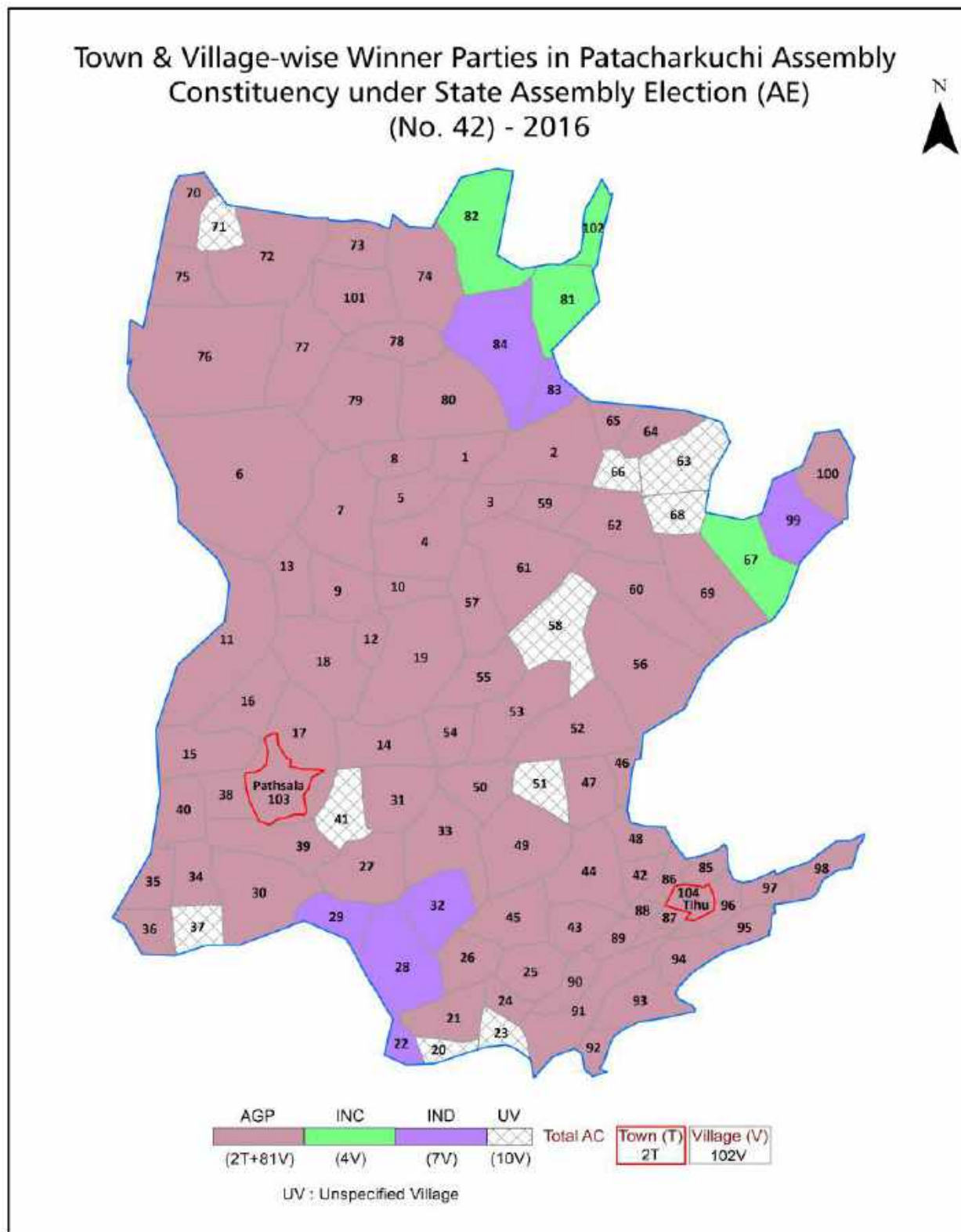
**© Datanet India Pvt. Ltd.**

All rights reserved. No part of this book may be reproduced, stored in a retrieval system or transmitted in any form or by any means, mechanical photocopying, photographing, scanning, recording or otherwise without the prior written permission of the publisher. Please refer to Disclaimer at page no. 167 for the use of this publication.

Printed in India

No.	Particulars	Page No.
	<b>Introduction</b>	
1	Assembly Constituency -(Vidhan Sabha) at a Glance   Features of Assembly as per Delimitation Commission of India (2008)	1-2
	<b>Location and Political Maps</b>	
2	Location Map   Boundaries of Assembly Constituency -(Vidhan Sabha in District   Boundaries of Assembly Constituency under Parliamentary Constituency -(Lok Sabha)   Town & Village-wise Winner Parties- 2024, 2021, 2019, 2016, 2014, 2011 and 2009	3-10
	<b>Administrative Setup (2011)</b>	
3	District   Sub-district   Towns   Villages   Inhabited Villages   Uninhabited Villages   Village Panchayat   Intermediate Panchayat	11-16
	<b>Demographics (2011)</b>	
4	Population   Households   Rural/Urban Population   Towns and Villages by Population Size   Sex Ratio (Total & 0-6 Years)   Religious Population   Social Population   Literacy Rate	17-18
	<b>Electoral Features</b>	
5	Important Dates of Last Elections Held   Electors by Gender   Service Electors   Voters   Voters Turnout   Polling Stations & Average Number of Electors per Polling Station   Electors by Age Group   Present Elected Representatives	19-24
	<b>Historical Summary Election Results</b>	
6	Vote Share of Major Parties   Winning Margin (Number & Percentage   Polarity of Parties   Summary Result of Assembly Segment of Parliamentary Elections 2024, 2019, 2014, 2009, 2004 and 1999   Summary Result of Assembly Elections 2021, 2016, 2011, 2006, 2001, 1996, 1991, 1985, 1983, 1978, 1972, 1967, 1962, 1957 and 1952	25-48
	<b>Polling Station Level Election Results</b>	
7	Name and Number of Polling Station 2024, 2021, 2019, 2016, 2014, 2011 and 2009   Polling Station-wise Electors, Voters & Voters Turnout 2024, 2021, 2019, 2016, 2014, 2011 and 2009   Polling Station wise Elections Results 2024, 2021, 2019, 2016, 2014, 2011 and 2009	49-146
	<b>Share of Assembly Constituency</b>	
8	Share of Assembly Constituency -(Vidhan Sabha) in State, District and Parliamentary Constituency -(Lok Sabha)	147
	<b>Socio-Economic Amenities (2011)</b>	
9	Access to Administrative Units   Agricultural, Manufacturing and Industrial Commodities   Demographic Indicators   Education   Health & Manpower   Drinking Water Supply   Sanitation   Entertainment and Recreations Infrastructure   Power   Food Allocation Distribution and Marketing of Agriculture Commodities Infrastructure   Transport and Road Infrastructure   Communication   Banking and Financial Services   Land Use   Irrigation Source	149-163
10	<b>Abbreviation &amp; Sources</b>	165
11	<b>Disclaimer</b>	167

## Location & Political Map





## Administrative Setup

### List of Village Panchayat & Intermediate Panchayat (Block) Name - 2011

Village Name	Village Panchayat Name	Intermediate Panchayat Name
Akaya	Bandhasidhani	Jalah (Part)
Bagapara	Sathisamuka	Bajali
Baghmara	Baghmara	Jalah (Part)
Balipara	Barbhalui Balipara	Bajali
Bamunkuchi	Bamunkuchi	Bajali
Bamunpara	126 No Sathisamuka Majarkhat	Bajali
Ban Gaon	Tihu Denkhata	Bajali
Bandha Sidhani	Bandha Sidhani	Jalah (Part)
Bangna Bari (Bangana Bari)	Sathisamuka	Bajali
Bania Gaon	Mariapur Anandapur	Bajali
Bar Bamakhata	Muguria	Bajali
Bar Bhaluki	-	Bajali
Bar Makhibaha(Barmakueibna)	No-41` Makhiba	Tihu (Part)
Bar Manikpur	Manikpur	Jalah (Part)
Bar-Bairagi	Balipara	Bajali
Barbang	Barbang	Bajali
Barbari	Mathurapur	Tihu (Part)
Barbatabari	Bamun Kuchi	Bajali
Barbhala	Patachakuchi	Bajali
Bargandubi	Tihu De Khata	Bajali
Bargunari	120 No Dubi Gaon	Bajali
Barsahan	Barbhaluki Balipara	Bajali
Barsidhani	Baghmara	Jalah (Part)
Batia Mari	Baghmara	Jalah (Part)
Bebejiapara	-	Tihu-Barama
Belona	Dumuria	Bajali
Bhajkuchia Para	Niz Shatisamuka	Bajali
Bhathuakhana(Bhatuakhana)	Jalkhana Bhathukhana	Tihu (Part)
Bhethua	Dumuria	Bajali

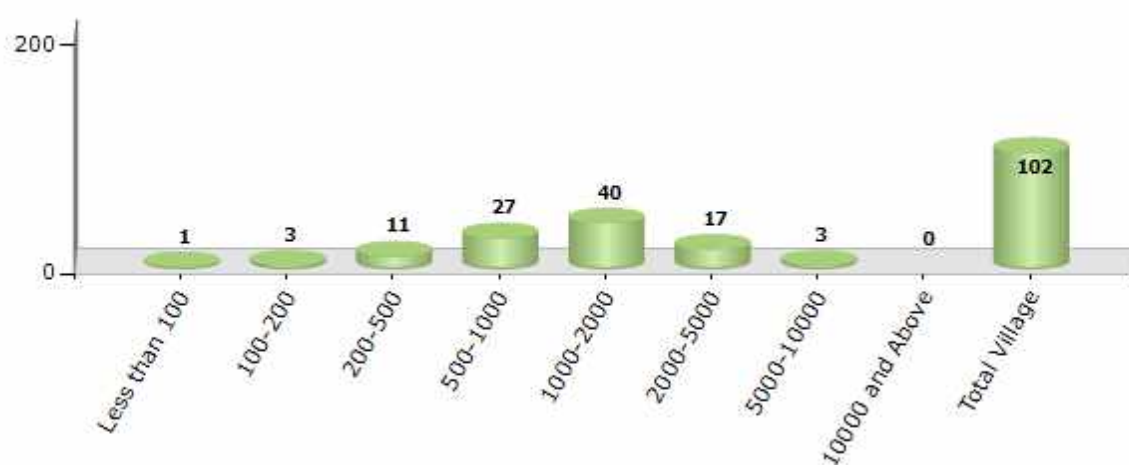
Contd....

## Demographics

### Number of Villages by Population Size - 2011

Less than 100	100-200	200-500	500-1000	1000-2000	2000-5000	5000-10000	10000 and Above	Total Village
1	3	11	27	40	17	3	0	102

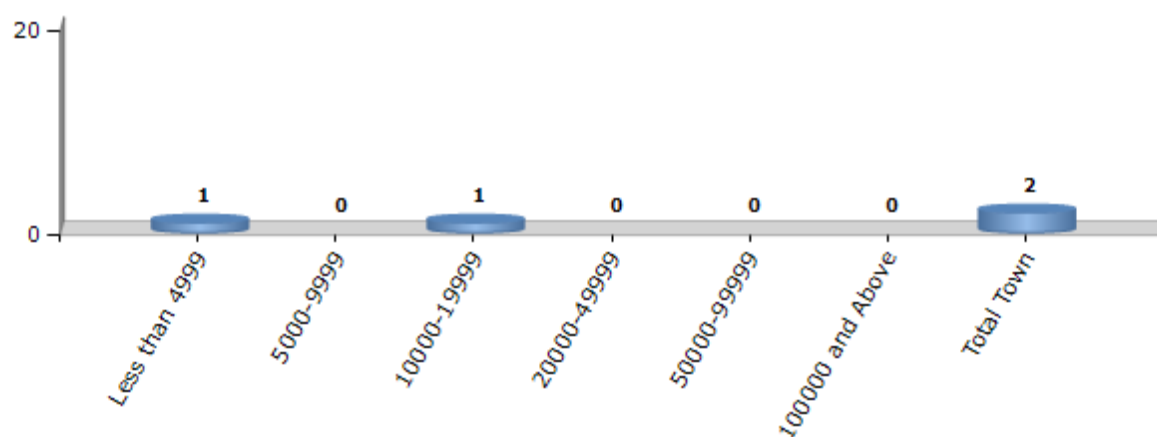
Number of Villages by Population Size - 2011



### Number of Towns by Population Size - 2011

Less than 4999	5000-9999	10000-19999	20000-49999	50000-99999	100000 and Above	Total Town
1	0	1	0	0	0	2

Number of Towns by Population Size - 2011

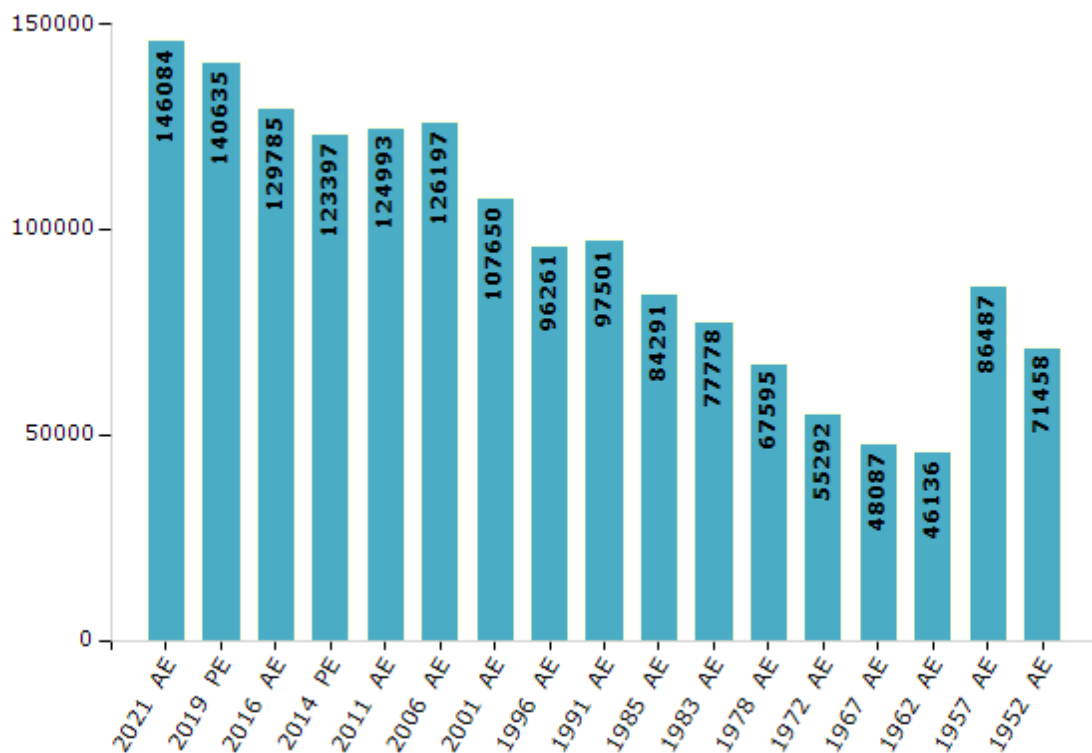


## Electoral Features

### Electors by Male & Female

Year	Male	Female	Others	Total	Year	Male	Female	Others	Total
2021 AE	74549	71535	0	146084	1996 AE	49226	47035	-	96261
2019 PE	72552	68082	1	140635	1991 AE	50877	46624	-	97501
2016 AE	67588	62197	0	129785	1985 AE	44067	40224	-	84291
2014 PE	64941	58456	0	123397	1983 AE	41587	36191	-	77778
2011 AE	65493	59500	0	124993	1978 AE	36852	30743	-	67595
2009 PE	-	-	-	-	1972 AE	30648	24644	-	55292
2006 AE	65074	61123	-	126197	1967 AE	-	-	-	48087
2004 PE	-	-	-	-	1962 AE	-	-	-	46136
2001 AE	56815	50835	-	107650	1957 AE	-	-	-	86487
1999 PE	-	-	-	-	1952 AE	-	-	-	71458

Number of Electors



**Note :** AE : Assembly Election, PE : Assembly Segment of Parliamentary Election

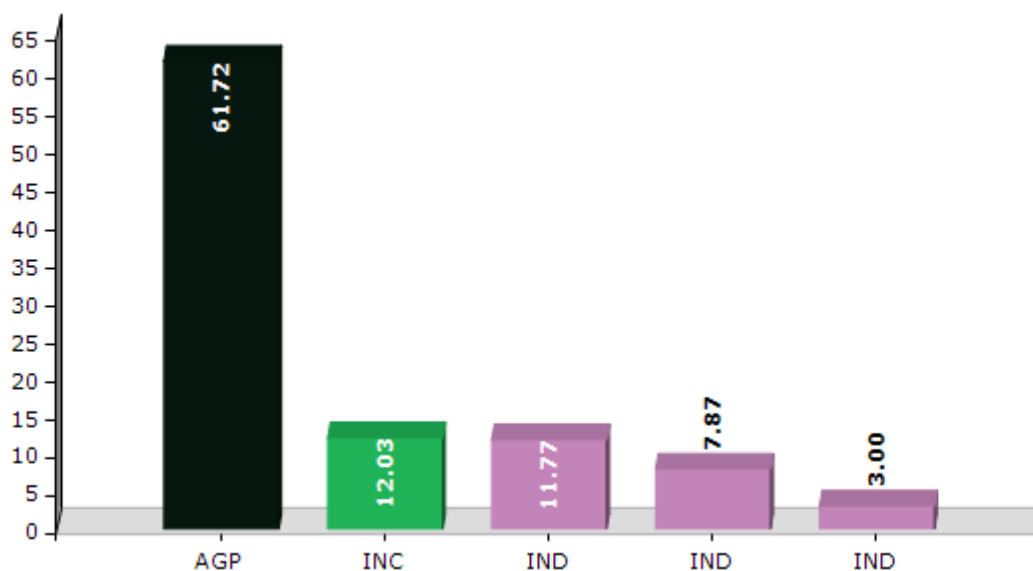


## Historical Summary Election Results

### Summary Result of Assembly Election - 2016

Candidate Name	Party	Votes	Votes %
Pabindra Deka	AGP	64558	61.72
Sailen Kalita	INC	12582	12.03
Kamaleswar Medhi	IND	12306	11.77
Manoranjan Das	IND	8227	7.87
Kartik Deka	IND	3134	3
Baikuntha Sarma	IND	960	0.92
Puspak Dutta	IND	936	0.89
Nilima Bhattacharjya	IND	846	0.81
	NOTA	1043	1

Votes Percentage of Top Parties - 2016



## Polling Station Level Election Results

### Number and Name of Polling Stations (PS) (2016)

Number of Polling Stations	Name of Polling Stations	Number of Polling Stations	Name of Polling Stations
1	Bharati M.E. School (R.W)	22	Makhibha Hss (R.W)
2	Bharati M.E. School (L.W)	23	Makhibha Hss (L.W)
3	Barbari Bhadrakuchi L.P. School	24	172No. Bar Makhibaha Balak L.P. School
4	Tihu High School (R.W)	25	Parmankhowa L.P. School
5	Tihu High School (L.W)	26	186No. Khalihaguri L.P. School (R.W)
6	Tihu Girls High School (R.W)	27	186No. Khalihaguri L.P. School (L.W)
7	Tihu Girls High School (L.W)	28	1091 No. Bargaon L.P. School
8	1112 No.Nannatari L.P. School (R.W)	29	1310No. Pipalibari L.P. School
9	1112 No.Nannatari L.P. School (L.W)	30	177No. Ratanpur L.P. School (R.W)
10	Nijkhana M.E. School (R.W)	31	177No. Ratanpur L.P. School (L.W)
11	665No. Malkhana L.P. School	32	1536No. Baghmara Lps (R-Part)
12	Jalkhana Bhatuakhana H.S. (R.W)	33	1536No. Baghmara L.P. School (L-Part)
13	Jalkhana Bhatuakhana H.S. (L.W)	34	Barsidhani M.V. School
14	Jalkhana M.E. School (L.W)	35	296No. Paschim Kathalmuri L.P. School
15	Pakhura L.P. School	36	Batiamari L.P. School
16	Nijkhana M.E. School (L.W)	37	Baghmara Hss (R-Part)
17	2No. Kshudra Mahkibaha L.P. School (N/W)	38	Baghmara Hss (L-Part)
18	Makhibaha Girls High School	39	150No. Pachim Rihabari L.P. School (R-Part)
19	2No. Kshudra Mahkibaha L.P. School (S/W)	40	150No. Pachim Rihabari L.P. School (L-Part)
20	Makhibha Baishyapara L.P. School (R-Part)	41	Gar Govt. Jb School (R.W)
21	Makhibha Baishyapara L.P. School (L-Part)	42	Gar Govt. Jb School (L.W)

Contd....

## Polling Station Level Election Results

### Polling Station-wise Votes Secured by Overall Top Five Parties in Patacharkuchi Assembly in Assembly Election (AE) under Barpeta Parliamentary Constituency in Assam (2016)

Number of Polling Station	Winner - Pabindra Deka (AGP)	Runner-up - Sailen Kalita (INC)	3rd - Kamaleswar Medhi (IND)	4th - Manoranjan Das (IND)	5th - Kartik Deka (IND)	NOTA	Other	Total Votes Secured
36	418	67	29	167	33	10	19	743
37	397	66	13	29	35	6	14	560
38	216	155	18	18	9	13	19	448
39	161	116	11	55	45	5	22	415
40	217	95	9	29	17	10	55	432
41	224	155	60	46	55	5	30	575
42	165	73	75	96	82	9	74	574
43	227	136	50	89	57	12	27	598
44	466	27	23	64	10	7	8	605
45	485	41	96	83	14	4	15	738
46	203	344	43	119	16	3	32	760
47	367	90	13	80	58	18	98	724
48	276	28	18	87	12	4	5	430
49	210	329	47	55	56	7	28	732
50	49	60	41	374	10	7	8	549
51	69	67	34	397	7	4	6	584
52	309	32	20	138	18	8	11	536
53	291	24	49	141	22	4	20	551
54	346	15	61	108	30	17	13	590
55	149	252	71	106	55	12	46	691
56	104	241	119	206	29	11	27	737
57	85	280	42	57	25	4	20	513
58	114	60	47	146	29	4	12	412
59	498	44	81	39	36	4	10	712
60	442	83	67	82	59	12	43	788
61	240	52	44	43	17	0	24	420
62	337	13	16	27	8	10	12	423
63	464	43	67	13	18	3	19	627
64	310	48	59	85	12	5	14	533
65	265	59	25	138	18	3	6	514
66	337	26	40	48	17	3	11	482
67	297	6	82	42	7	1	5	440
68	448	62	53	102	32	6	13	716
69	186	124	19	59	17	7	12	424
70	227	42	84	104	24	5	12	498

Contd....

## Polling Station Level Election Results

**Winner, Runner-up and 3rd Party Position & Winning Margin According to Polling Stations in Patacharkuchi Assembly in Assembly Election (AE) under Barpeta Parliamentary Constituency in Assam (2016)**

Polling Station Number	Winner Party	Winner Votes (%)	Runner-up Party	Runner-up Votes (%)	Winning Margin Votes (%)	Third Party	Third Party Votes (%)	Other Votes (%)
71	AGP	372 (52.47)	IND (MD)	129 (18.19)	243 (34.28)	INC	67 (9.45)	141 (19.89)
72	AGP	580 (66.29)	IND (MD)	153 (17.49)	427 (48.8)	IND (KM)	59 (6.74)	83 (9.49)
73	AGP	496 (68.41)	IND (MD)	105 (14.48)	391 (53.93)	INC	49 (6.76)	75 (10.34)
74	AGP	355 (66.6)	INC	69 (12.95)	286 (53.65)	IND (MD)	47 (8.82)	62 (11.63)
75	AGP	373 (68.32)	IND (MD)	56 (10.26)	317 (58.06)	IND (KM)	52 (9.52)	65 (11.9)
76	AGP	345 (76.5)	INC	40 (8.87)	305 (67.63)	IND (KM)	23 (5.1)	43 (9.53)
77	AGP	440 (77.88)	INC	39 (6.9)	401 (70.98)	IND (MD)	36 (6.37)	50 (8.85)
78	AGP	285 (85.07)	IND (KD)	15 (4.48)	270 (80.59)	INC	14 (4.18)	21 (6.27)
79	AGP	377 (70.6)	INC	50 (9.36)	327 (61.24)	IND (MD)	32 (5.99)	75 (14.04)
80	AGP	328 (82.83)	INC	32 (8.08)	296 (74.75)	IND (KM)	14 (3.54)	22 (5.56)
81	AGP	442 (86.5)	IND (MD)	25 (4.89)	417 (81.61)	IND (KM)	11 (2.15)	33 (6.46)
82	AGP	376 (81.56)	IND (KM)	52 (11.28)	324 (70.28)	INC	12 (2.6)	21 (4.56)
83	AGP	443 (83.9)	INC	21 (3.98)	422 (79.92)	IND (KM)	17 (3.22)	47 (8.9)
84	AGP	442 (84.35)	IND (KM)	33 (6.3)	409 (78.05)	INC	17 (3.24)	32 (6.11)
85	AGP	353 (82.09)	INC	39 (9.07)	314 (73.02)	IND (KM)	11 (2.56)	27 (6.28)
86	AGP	574 (75.23)	INC	88 (11.53)	486 (63.7)	IND (KM)	52 (6.82)	49 (6.42)
87	AGP	565 (75.94)	IND (KM)	51 (6.85)	514 (69.09)	IND (KD)	38 (5.11)	90 (12.1)
88	AGP	324 (80)	IND (MD)	28 (6.91)	296 (73.09)	INC	23 (5.68)	30 (7.41)
89	AGP	639 (76.9)	INC	57 (6.86)	582 (70.04)	IND (KM)	43 (5.17)	92 (11.07)
90	AGP	385 (76.09)	INC	43 (8.5)	342 (67.59)	IND (MD)	29 (5.73)	49 (9.68)
91	AGP	400 (65.15)	INC	134 (21.82)	266 (43.33)	IND (KM)	36 (5.86)	44 (7.17)
92	AGP	363 (83.07)	INC	31 (7.09)	332 (75.98)	IND (MD)	20 (4.58)	23 (5.26)
93	AGP	358 (78.85)	INC	40 (8.81)	318 (70.04)	IND (KM)	20 (4.41)	36 (7.93)
94	AGP	357 (81.88)	IND (KM)	32 (7.34)	325 (74.54)	INC	23 (5.28)	24 (5.5)
95	AGP	334 (77.49)	INC	42 (9.74)	292 (67.75)	IND (KM)	22 (5.1)	33 (7.66)
96	AGP	427 (83.89)	IND (KM)	27 (5.3)	400 (78.59)	INC	18 (3.54)	37 (7.27)
97	AGP	428 (79.26)	IND (KM)	37 (6.85)	391 (72.41)	INC	34 (6.3)	41 (7.59)
98	AGP	432 (74.61)	INC	79 (13.64)	353 (60.97)	IND (KM)	22 (3.8)	46 (7.94)
99	AGP	515 (78.39)	IND (KD)	40 (6.09)	475 (72.3)	IND (KM)	36 (5.48)	66 (10.05)
100	AGP	380 (74.22)	IND (MD)	42 (8.2)	338 (66.02)	INC	41 (8.01)	49 (9.57)
101	AGP	462 (83.24)	IND (KM)	30 (5.41)	432 (77.83)	IND (MD)	24 (4.32)	39 (7.03)
102	AGP	388 (79.51)	IND (KM)	45 (9.22)	343 (70.29)	INC	25 (5.12)	30 (6.15)
103	AGP	406 (75.75)	INC	50 (9.33)	356 (66.42)	IND (KM)	47 (8.77)	33 (6.16)
104	AGP	441 (78.61)	IND (KM)	40 (7.13)	401 (71.48)	INC	37 (6.6)	43 (7.66)
105	AGP	394 (78.33)	IND (MD)	37 (7.36)	357 (70.97)	IND (KM)	21 (4.17)	51 (10.14)

Contd....

## Socio-Economic Amenities - Rural

### Access to Education Facilities

Particulars	Number of Villages (% of Population)				
	Available	Not Available	If Not Available (Distance of Nearest Facility)		
			A	B	C
Govt. Primary School	101 (100)	1 (0)	1 (0)	0 (0)	0 (0)
Private Primary School	27 (29)	75 (71)	0 (0)	0 (0)	0 (0)
Govt. Middle School	68 (77)	34 (23)	21 (12)	3 (1)	0 (0)
Private Middle School	13 (19)	89 (81)	1 (0)	0 (0)	0 (0)
Govt. Secondary School	42 (56)	60 (44)	46 (37)	6 (4)	1 (0)
Private Secondary School	7 (6)	95 (94)	2 (0)	0 (0)	0 (0)
Govt. Senior Secondary School	10 (14)	92 (86)	53 (53)	11 (10)	10 (9)
Private Senior Secondary School	0 (0)	102 (100)	5 (3)	9 (8)	4 (3)
Govt. Arts and Science Degree College	6 (7)	96 (93)	41 (43)	25 (28)	28 (19)
Private Arts and Science Degree College	0 (0)	102 (100)	0 (0)	0 (0)	0 (0)
Govt. Engineering College	0 (0)	102 (100)	1 (3)	0 (0)	101 (97)
Private Engineering College	0 (0)	102 (100)	0 (0)	0 (0)	0 (0)
Govt. Medicine College	0 (0)	102 (100)	0 (0)	1 (4)	101 (96)
Private Medicine College	0 (0)	102 (100)	0 (0)	0 (0)	0 (0)
Govt. Management Institute	0 (0)	102 (100)	1 (1)	0 (0)	101 (99)
Private Management Institute	0 (0)	102 (100)	0 (0)	0 (0)	0 (0)
Govt. Polytechnic	0 (0)	102 (100)	0 (0)	0 (0)	99 (94)
Private Polytechnic	0 (0)	102 (100)	0 (0)	0 (0)	0 (0)
Govt. Vocational Training School/ITI	0 (0)	102 (100)	0 (0)	0 (0)	97 (92)
Private Vocational Training School/ITI	0 (0)	102 (100)	0 (0)	0 (0)	0 (0)
Govt. Non Formal Training Centre	0 (0)	102 (100)	0 (0)	1 (1)	83 (78)
Private Non Formal Training Centre	1 (1)	101 (99)	0 (0)	0 (0)	0 (0)
Govt. School For Disabled	0 (0)	102 (100)	0 (0)	0 (0)	32 (28)
Private School For Disabled	0 (0)	102 (100)	0 (0)	0 (0)	62 (59)
Government Others	0 (0)	102 (100)	0 (0)	0 (0)	4 (3)
Private Others	0 (0)	102 (100)	0 (0)	0 (0)	0 (0)

Note : Distance A : Less than 5 km; B : Between 5-10 km; C : 10+ km.; Source : Data Analysis is based on 2011 Census.

## DISCLAIMER

The Terms of Use and Disclaimer of Datanet India Private Limited (hereinafter referred to as "Datanet") for use of this analysis report of **Patacharkuchi Assembly Constituency (Patacharkuchi Vidhan Sabha)** :-

1. **Assembly Factbook™** is a Registered Trade Mark owned by Datanet.
2. All the maps are sketched and graphical representation only and have not been drawn to the scale and also not to represent the actual geographical area or boundary of the unit.
3. The data for the aforesaid analysis is based on authentic sources and has been culled from the various publications of Census, CSO and NSSO for district and block level data, various central and state government departments, Central & State Elections Commissions and the concerned Returning Officers' releases, Electoral Rolls, Election results and allied publications, internal assessment, surveys, estimates and analysis. Therefore, certain adjustment of data at micro level may have been done to arrive closer to the macro data.
4. Data have been provided on an "As Is" and "As AVAILABLE" basis
5. The colours shown in the maps or diagram and charts of a particular party, alliance or AC are indicative and do not represent them.
6. This publication which includes maps, sheets, graphs and data would be the property under copyright of Datanet only. The user may use these for its internal study, analysis and research purposes. It's public display, re-selling or any commercial uses by the user are not allowed.
7. Datanet has taken due care and caution in compilation and processing of data and allied information, but does not guarantee the accuracy, adequacy or completeness of any information/analysis and will be not responsible for any errors or omissions or for the results obtained from the use of such information/analysis.
8. All the contents for the publication have been culled from various authentic sources and Datanet reasonably believes such sources to be reliable, but does not make any representations, express or implied as to the accuracy or fitness of use of such information. The information or contents of the information/analysis do not constitute advice and should not be relied upon in making (or refraining from making) any decision. Any reliance placed upon the information provided by Datanet is the sole responsibility and strictly at the user's risk.
9. In no event will Datanet be liable for any damages (including, without limitation, damages for loss of business projects, or loss of profits) arising in contract, tort or otherwise from the use of or inability to use any of its contents, or from any action taken (or refrained from being taken) as a result of using the analysis or any of its contents. Datanet its directors, owners, editors, officials, employees, distributor and agents or any associate will not be liable for any errors in the information contained or any consequences arising from the use of the contents of the provided information/analysis.
10. If any provision of these terms and conditions is held invalid or illegal or unenforceable for any reason by any court of competent jurisdiction, such provision shall be severed and the remainder of provisions of the terms and conditions shall continue in full force and effect as if the Term of Use had been executed with the invalid, illegal or unenforceable provision eliminated.
11. If there are any discrepancies in the information provided, please bring it to attention of Datanet for suitable rectification measures.



**Buy Online This Complete Book At  
Datanet India eBooks Store**

**[www.indiastatpublications.com](http://www.indiastatpublications.com)**

**or go directly at**

**[http://www.indiastatpublications.com/  
Assembly\\_factbook/Assam/Barpeta/ Patacharkuchi](http://www.indiastatpublications.com/Assembly_factbook/Assam/Barpeta/Patacharkuchi)**

 **indiastat**elections

