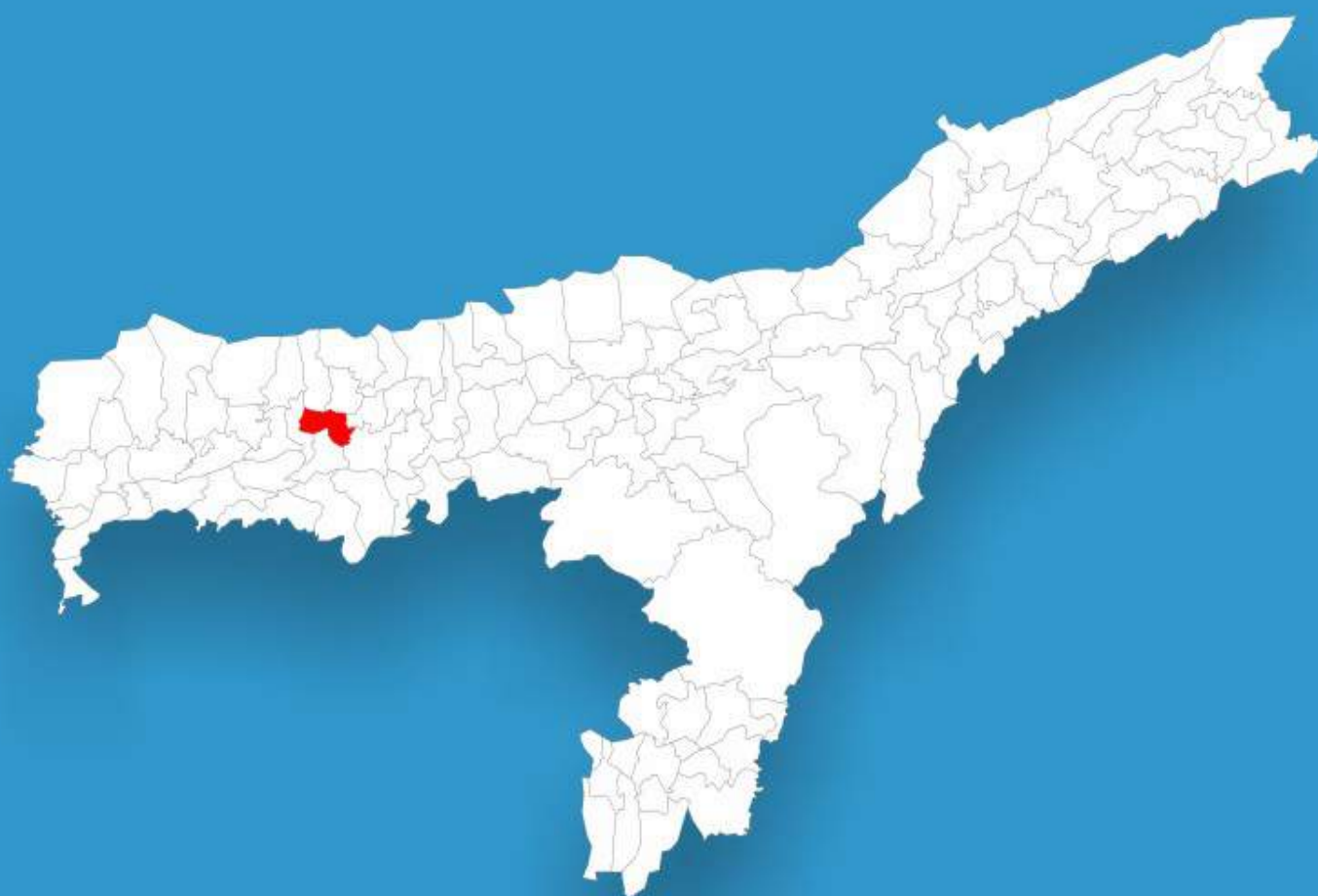




Assam

Assembly Factbook™

Sarukhetri Assembly Constituency



Key Electoral Data of Sarukhetri
Assembly Constituency (Vidhan Sabha)

Assam

Assembly Factbook™

Sarukhetri Assembly Constituency



Sarukhetri Vidhan Sabha

Editor & Director

Dr. R.K. Thukral

Research Editor

Dr. Shafeeq Rahman

Compiled, Researched and Published by Datanet India Pvt. Ltd.

D-100, 1st Floor,

Okhla Industrial Area, Phase-I,
New Delhi- 110020.

Ph.: 91-11- 43580781-84

Email : support@indiastatpublications.com

Website : www.indiastatelections.com

Online Book Store :

www.indiastatpublications.com

Report No. : AFB/AS-046-0125

ISBN : 978-93-5313-425-9

First Edition : January, 2018

Eighth Updated Edition : January, 2025

Price : Rs. 11500/-

US\$ 310

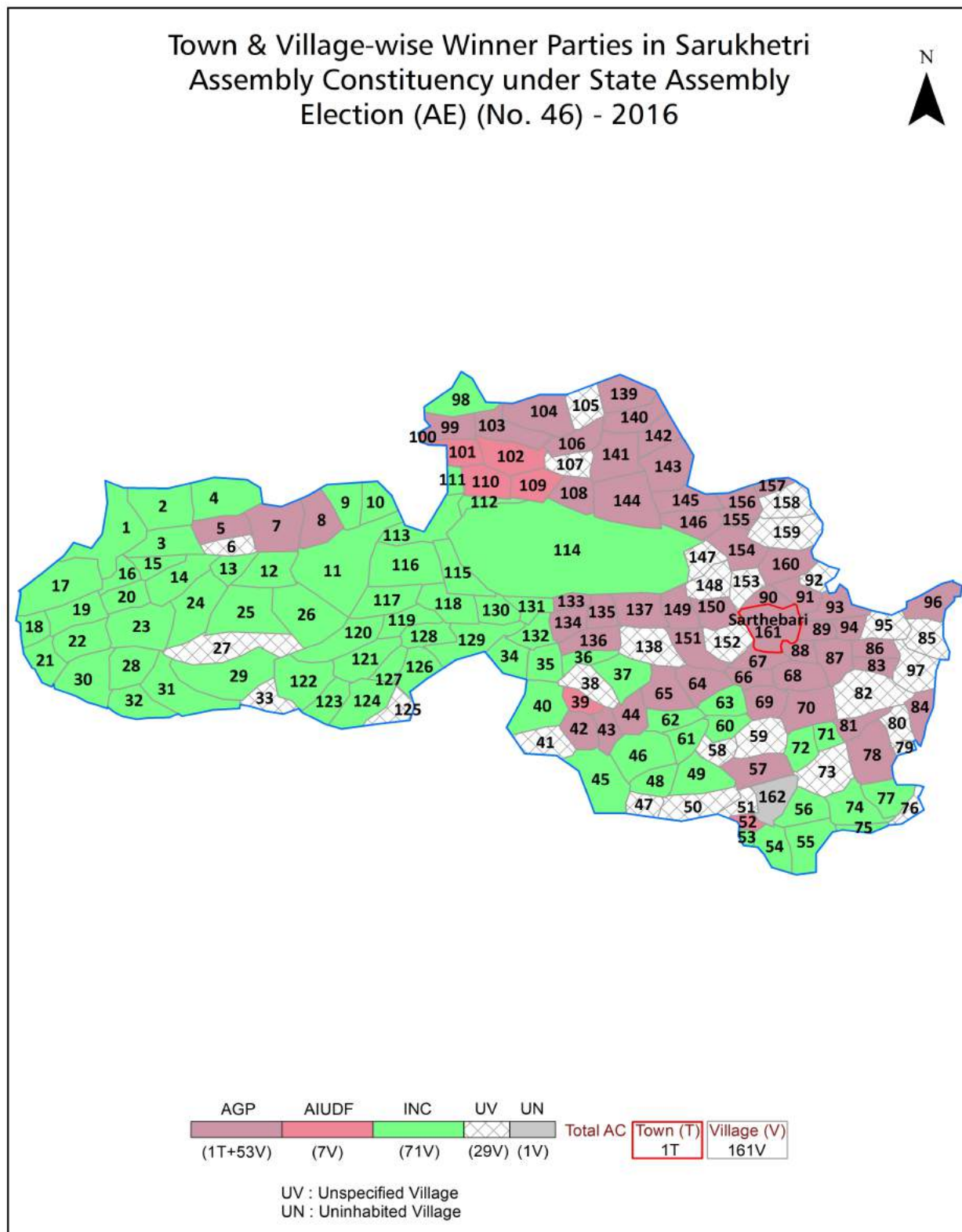
© Datanet India Pvt. Ltd.

All rights reserved. No part of this book may be reproduced, stored in a retrieval system or transmitted in any form or by any means, mechanical photocopying, photographing, scanning, recording or otherwise without the prior written permission of the publisher. Please refer to Disclaimer at page no. 181 for the use of this publication.

Printed in India

No.	Particulars	Page No.
	Introduction	
1	Assembly Constituency -(Vidhan Sabha) at a Glance Features of Assembly as per Delimitation Commission of India (2008)	1-2
	Location and Political Maps	
2	Location Map Boundaries of Assembly Constituency -(Vidhan Sabha in District Boundaries of Assembly Constituency under Parliamentary Constituency -(Lok Sabha) Town & Village-wise Winner Parties- 2024, 2021, 2019, 2016, 2014, 2011 and 2009	3-10
	Administrative Setup (2011)	
3	District Sub-district Towns Villages Inhabited Villages Uninhabited Villages Village Panchayat Intermediate Panchayat	11-19
	Demographics (2011)	
4	Population Households Rural/Urban Population Towns and Villages by Population Size Sex Ratio (Total & 0-6 Years) Religious Population Social Population Literacy Rate	20-21
	Electoral Features	
5	Important Dates of Last Elections Held Electors by Gender Service Electors Voters Voters Turnout Polling Stations & Average Number of Electors per Polling Station Electors by Age Group Present Elected Representatives	22-27
	Historical Summary Election Results	
6	Vote Share of Major Parties Winning Margin (Number & Percentage Polarity of Parties Summary Result of Assembly Segment of Parliamentary Elections 2024, 2019, 2014, 2009, 2004 and 1999 Summary Result of Assembly Elections 2021, 2016, 2011, 2006, 2001, 1996, 1991, 1985, 1983, 1978, 1972 and 1967	28-48
	Polling Station Level Election Results	
7	Name and Number of Polling Station 2024, 2021, 2019, 2016, 2014, 2011 and 2009 Polling Station-wise Electors, Voters & Voters Turnout 2024, 2021, 2019, 2016, 2014, 2011 and 2009 Polling Station wise Elections Results 2024, 2021, 2019, 2016, 2014, 2011 and 2009	49-160
	Share of Assembly Constituency	
8	Share of Assembly Constituency -(Vidhan Sabha) in State, District and Parliamentary Constituency -(Lok Sabha)	161
	Socio-Economic Amenities (2011)	
9	Access to Administrative Units Agricultural, Manufacturing and Industrial Commodities Demographic Indicators Education Health & Manpower Drinking Water Supply Sanitation Entertainment and Recreations Infrastructure Power Food Allocation Distribution and Marketing of Agriculture Commodities Infrastructure Transport and Road Infrastructure Communication Banking and Financial Services Land Use Irrigation Source	163-177
10	Abbreviation & Sources	179
11	Disclaimer	181

Location & Political Map



Administrative Setup

List of Village Panchayat & Intermediate Panchayat (Block) Name - 2011

Village Name	Village Panchayat Name	Intermediate Panchayat Name
Agdia	-	Sarukhetri
Agdia Pathar	-	Sarukhetri
Amda Gaon	-	Barpeta
Amda Pathar	-	Barpeta
Ata	Uttarpul Betlari	Pakabhetbari
Bagana	-	Barpeta
Bagari Tari	16 No D.P.S	Sarukhetri
Bakala	-	Barpeta
Balapara	-	Barpeta
Balar Bari	-	Sarukhetri
Balarbhitha	Pachim Betbari	Pakabhetbari
Balipara Pam	12 No Pub Sarukhetri	Sarukhetri
Balipara Pather	-	Sarukhetri
Bamun Bari	Uttar Pub Betlari	Pakabhetbari
Bamun Paka (Bamen Paka)	-	Pakabhetbari
Bamundi	-	Pakabhetbari
Banti Pur	42 No Dakshin Betbari	Pakabhetbari
Bar Amrikhowa	12 No Pub Sarukhetri	Sarukhetri
Bar Gomura	-	Sarukhetri
Barbala	Pachim Betbari	Pakabhetbari
Barfaladi	16 No D.P.S	Sarukhetri
Barghopa	12 No Pub Sarukhetri	Sarukhetri
Bariar Pathar	Dakshin Betbari	Pakabhetbari
Barkapala	17 No Madhya Samkhetri	Sarukhetri
Barmara	-	Sarukhetri
Barshala Bilar Pathar	-	Sarukhetri
Barsimla	-	Barpeta
Batia	-	Barpeta
Bayasha	-	Sarukhetri

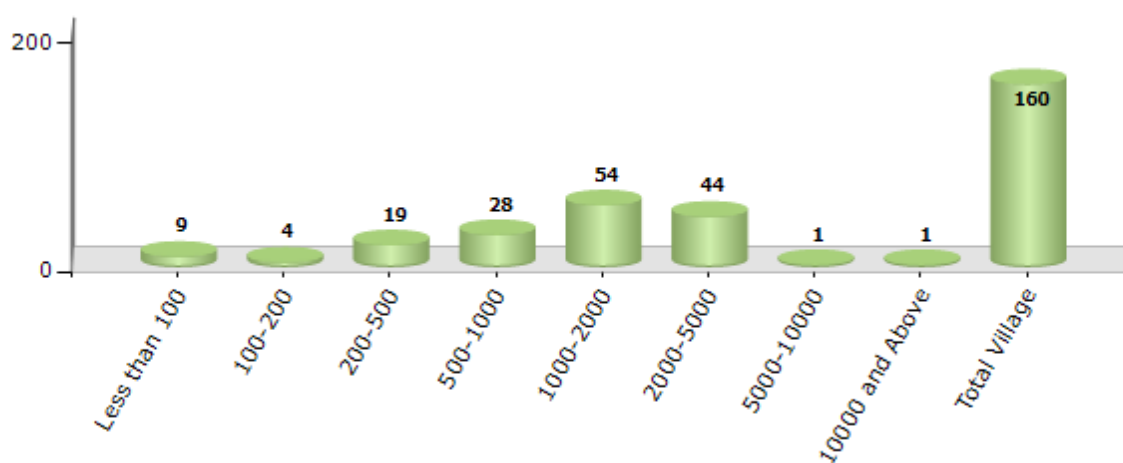
Contd....

Demographics

Number of Villages by Population Size - 2011

Less than 100	100-200	200-500	500-1000	1000-2000	2000-5000	5000-10000	10000 and Above	Total Village
9	4	19	28	54	44	1	1	160

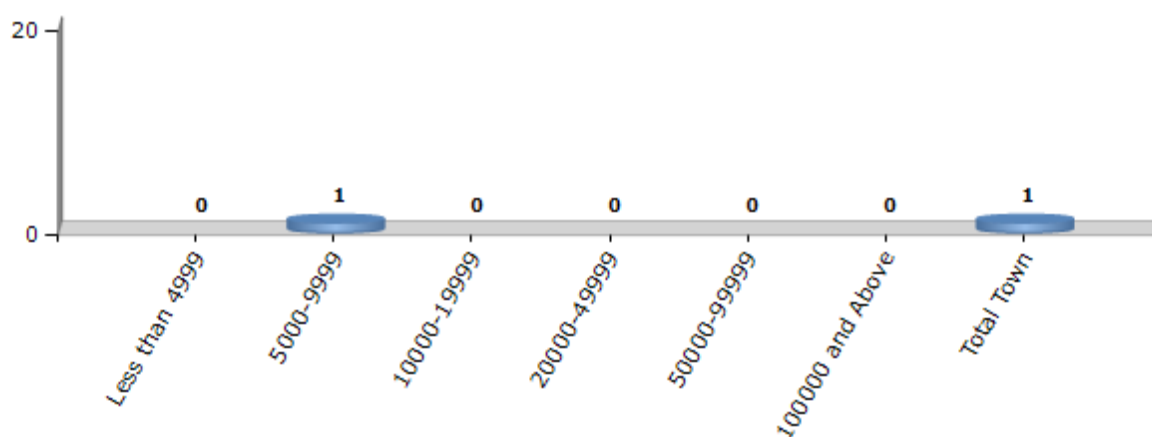
Number of Villages by Population Size - 2011



Number of Towns by Population Size - 2011

Less than 4999	5000-9999	10000-19999	20000-49999	50000-99999	100000 and Above	Total Town
0	1	0	0	0	0	1

Number of Towns by Population Size - 2011

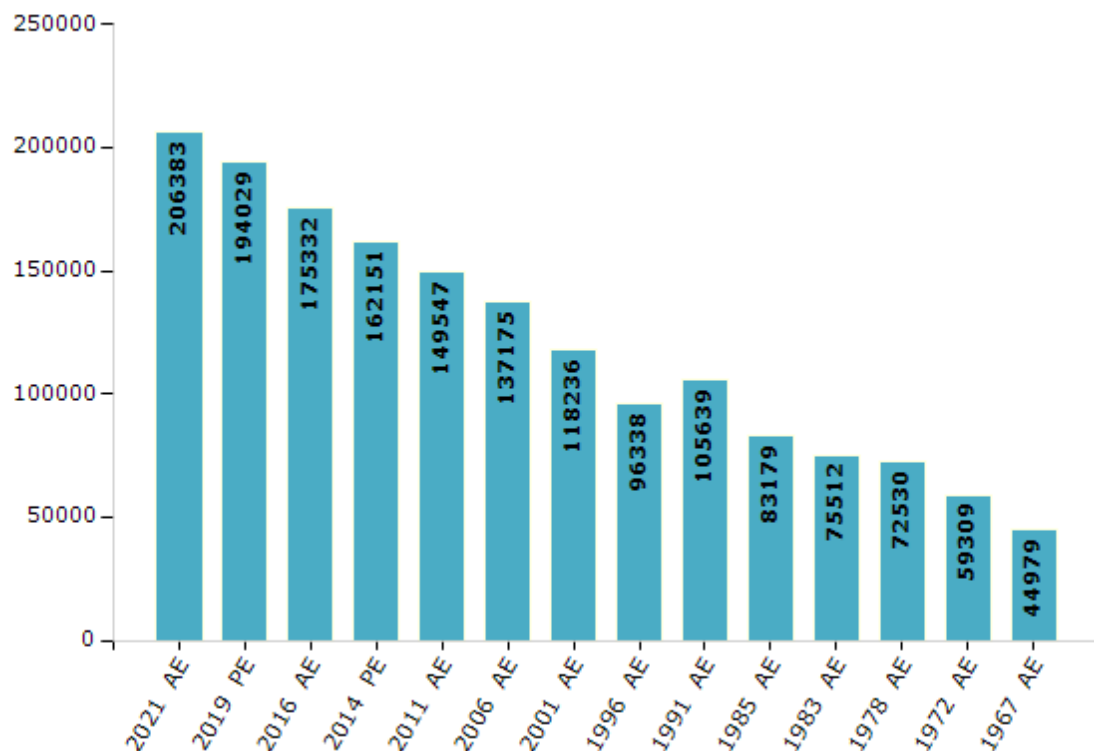


Electoral Features

Electors by Male & Female

Year	Male	Female	Others	Total	Year	Male	Female	Others	Total
2021 AE	106224	100153	6	206383	1996 AE	60101	36237	-	96338
2019 PE	100824	93203	2	194029	1991 AE	57124	48515	-	105639
2016 AE	92077	83255	0	175332	1985 AE	43907	39272	-	83179
2014 PE	86657	75494	0	162151	1983 AE	40542	34970	-	75512
2011 AE	79606	69941	0	149547	1978 AE	38084	34446	-	72530
2009 PE	-	-	-	-	1972 AE	31324	27985	-	59309
2006 AE	73363	63812	-	137175	1967 AE	-	-	-	44979
2004 PE	-	-	-	-	1962 AE	-	-	-	-
2001 AE	62140	56096	-	118236	1957 AE	-	-	-	-
1999 PE	-	-	-	-	1952 AE	-	-	-	-

Number of Electors



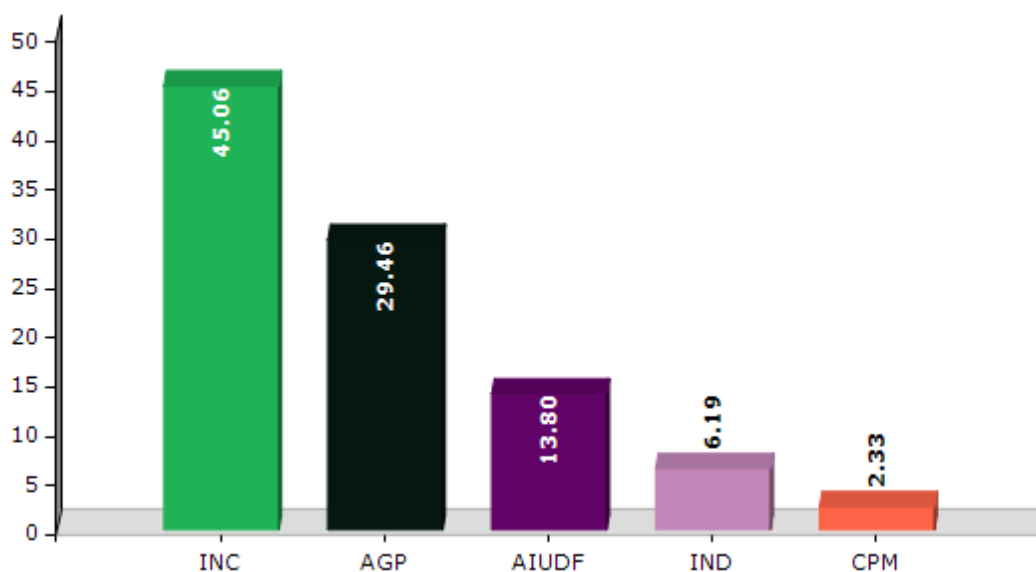
Note : AE : Assembly Election, PE : Assembly Segment of Parliamentary Election

Historical Summary Election Results

Summary Result of Assembly Election - 2016

Candidate Name	Party	Votes	Votes %
Jakir Hussain Sikdar	INC	70062	45.06
Chittaranjan Barman	AGP	45815	29.46
Ali Hossain	AIUDF	21460	13.8
Tara Prasad Das	IND	9623	6.19
Pearul Islam Ahmed	CPM	3626	2.33
Hareswar Deka	IND	1308	0.84
Matiar Rahman	TNRMPI	836	0.54
Hemanta Kalita	BGANP	523	0.34
Anowar Islam Akand	RAJPA	516	0.33
Jabidur Rahman Khan	RPI	505	0.32
Arun Das	NCP	442	0.28
	NOTA	776	0.5

Votes Percentage of Top Parties - 2016



Polling Station Level Election Results

Number and Name of Polling Stations (PS) (2016)

Number of Polling Stations	Name of Polling Stations	Number of Polling Stations	Name of Polling Stations
1	237 No. Kaljhar Boys L.P. School (R/W)	22	197 No. Sarutapa L.P. School
2	237 No. Kaljhar Boys L.P. School (L/W)	23	326 No. Ata L.P. School (R/W)
3	297 No. Kaljhar Girls L.P. School	24	1625 No. Pachim Ata Lp School
4	752 No.Khandarpar L.P. School	25	326 No. Ata L.P. School (L/W)
5	1284 No. Pub Khandarpar Girls Lp School	26	382 No. Bhakuwamari L.P. School (R/W)
6	Kujarpith M.E. School	27	382 No. Bhakuwamari L.P. School (L/W)
7	250 No. Kathalartari L.P. School	28	1070 No. Dakshin Bhakuamari Lp School
8	1302 No. Madhya Barbala L.P. School (R/W)	29	Kayakuchi H.S. School (R/W)
9	1302 No. Madhya Barbala L.P. School (L/W)	30	Kayakuchi H.S. School (L/W)
10	1733 No. Barbala Adarsha Lp School	31	717 No. Kuriha L.P. School (R/W)
11	Barbala M.E. Madrassa (R/W)	32	717 No. Kuriha L.P. School (L/W)
12	Barbala M.E. Madrassa (L/W)	33	601 No. Bonbahar L.P. School
13	1096 No. Uttar Jarabari L.P. School	34	1126 No.Banbahar L.P. School (L/W)
14	482 No. Jarabari L.P. School	35	1251 No. Uttar Kamalpur Lp School (L/W)
15	363 No. Kamalpur L.P. School	36	268 No. Khablarbhitha L.P. School (R/W)
16	1196 No. Kamalpur Pam L.P. School	37	268 No. Khablarbhitha L.P. School (L/W)
17	916 No. Betbari L.P. School	38	1283 No. Uttar Putlartari Lp School
18	108 No. Betbari L.P. School	39	173 No. Putlartari L.P. School
19	Bamunbari Fularguri M.V. School	40	951 No. Bhalukabari L.P. School (R/W)
20	1331 No. Fularguri L.P. School (R/W)	41	951 No. Bhalukabari L.P. School (L/W)
21	1331 No. Fularguri L.P. School (L/W)	42	393 No. Bhalukabari L.P. School

Contd....

Polling Station Level Election Results

Polling Station-wise Votes Secured by Overall Top Five Parties in Sarukhetri Assembly in Assembly Election (AE) under Barpeta Parliamentary Constituency in Assam (2016)

Number of Polling Station	Winner - Jakir Hussain Sikdar (INC)	Runner-up - Chittaranjan Barman (AGP)	3rd - Ali Hossain (AIUDF)	4th - Tara Prasad Das (IND)	5th - Pearul Islam Ahmed (CPM)	NOTA	Other	Total Votes Secured
36	645	4	122	15	185	1	26	998
37	491	2	100	97	148	4	14	856
38	575	2	105	54	19	3	21	779
39	925	5	199	27	75	0	22	1253
40	548	5	425	33	8	9	18	1046
41	632	3	260	9	14	4	15	937
42	750	2	284	44	12	1	22	1115
43	384	313	122	66	19	2	27	933
44	449	439	94	44	14	1	30	1071
45	711	1	49	16	22	3	9	811
46	445	6	118	6	8	3	21	607
47	600	12	117	18	11	1	18	777
48	537	3	102	22	5	0	15	684
49	486	2	56	88	44	4	15	695
50	474	2	61	67	60	3	19	686
51	677	5	164	102	92	1	21	1062
52	562	15	253	26	113	6	52	1027
53	506	242	109	37	52	3	37	986
54	406	105	65	10	53	1	18	658
55	303	286	22	18	2	8	23	662
56	342	342	49	29	3	2	22	789
57	120	243	107	7	5	3	11	496
58	35	441	0	18	4	4	13	515
59	41	386	2	29	5	3	10	476
60	60	263	3	20	29	3	9	387
61	278	8	613	10	10	1	12	932
62	226	5	308	1	16	0	8	564
63	260	63	271	3	6	4	7	614
64	284	2	275	40	15	4	13	633
65	282	130	469	36	37	4	14	972
66	229	1	178	3	14	1	6	432
67	511	14	510	9	15	8	29	1096
68	587	6	155	21	12	9	24	814
69	379	47	66	83	58	5	27	665
70	453	114	88	30	14	2	23	724

Contd....

Polling Station Level Election Results

Winner, Runner-up and 3rd Party Position & Winning Margin According to Polling Stations in Sarukhetri Assembly in Assembly Election (AE) under Barpeta Parliamentary Constituency in Assam (2016)

Polling Station Number	Winner Party	Winner Votes (%)	Runner-up Party	Runner-up Votes (%)	Winning Margin Votes (%)	Third Party	Third Party Votes (%)	Other Votes (%)
71	INC	277 (50.27)	AIUDF	77 (13.97)	200 (36.3)	AGP	69 (12.52)	128 (23.23)
72	INC	442 (65)	AIUDF	125 (18.38)	317 (46.62)	IND (TPD)	72 (10.59)	41 (6.03)
73	INC	546 (77.56)	IND (TPD)	79 (11.22)	467 (66.34)	AIUDF	50 (7.1)	29 (4.12)
74	AGP	388 (70.93)	INC	73 (13.35)	315 (57.58)	IND (TPD)	28 (5.12)	58 (10.6)
75	AGP	429 (82.82)	INC	51 (9.85)	378 (72.97)	IND (TPD)	15 (2.9)	23 (4.44)
76	AGP	305 (72.62)	INC	81 (19.29)	224 (53.33)	IND (TPD)	11 (2.62)	23 (5.48)
77	AGP	294 (76.36)	INC	49 (12.73)	245 (63.63)	IND (TPD)	21 (5.45)	21 (5.45)
78	AGP	352 (48.42)	IND (TPD)	249 (34.25)	103 (14.17)	INC	73 (10.04)	53 (7.29)
79	AGP	349 (54.02)	IND (TPD)	215 (33.28)	134 (20.74)	INC	24 (3.72)	58 (8.98)
80	AGP	494 (84.88)	INC	40 (6.87)	454 (78.01)	IND (TPD)	19 (3.26)	29 (4.98)
81	AGP	362 (82.27)	INC	30 (6.82)	332 (75.45)	BGANP	22 (5)	26 (5.91)
82	AGP	445 (71.09)	IND (TPD)	105 (16.77)	340 (54.32)	INC	30 (4.79)	46 (7.35)
83	INC	664 (66.73)	AIUDF	259 (26.03)	405 (40.7)	IND (HD)	16 (1.61)	56 (5.63)
84	INC	923 (85.15)	AIUDF	122 (11.25)	801 (73.9)	IND (TPD)	12 (1.11)	27 (2.49)
85	INC	273 (46.35)	AIUDF	163 (27.67)	110 (18.68)	AGP	122 (20.71)	31 (5.26)
86	AGP	526 (69.85)	INC	111 (14.74)	415 (55.11)	IND (TPD)	44 (5.84)	72 (9.56)
87	INC	654 (75)	AIUDF	176 (20.18)	478 (54.82)	CPM	16 (1.83)	26 (2.98)
88	INC	694 (72.67)	AIUDF	209 (21.88)	485 (50.79)	IND (TPD)	21 (2.2)	31 (3.25)
89	AGP	539 (78.92)	INC	54 (7.91)	485 (71.01)	IND (TPD)	35 (5.12)	55 (8.05)
90	INC	685 (67.35)	AGP	159 (15.63)	526 (51.72)	AIUDF	126 (12.39)	47 (4.62)
91	AGP	513 (79.41)	IND (TPD)	66 (10.22)	447 (69.19)	INC	41 (6.35)	26 (4.02)
92	AGP	349 (50.07)	IND (TPD)	226 (32.42)	123 (17.65)	INC	74 (10.62)	48 (6.89)
93	AGP	603 (72.39)	INC	111 (13.33)	492 (59.06)	IND (TPD)	88 (10.56)	31 (3.72)
94	AGP	210 (68.18)	IND (TPD)	43 (13.96)	167 (54.22)	INC	21 (6.82)	34 (11.04)
95	INC	622 (67.17)	AGP	187 (20.19)	435 (46.98)	IND (TPD)	49 (5.29)	68 (7.34)
96	INC	631 (61.44)	AIUDF	269 (26.19)	362 (35.25)	IND (TPD)	33 (3.21)	94 (9.15)
97	INC	618 (53.6)	AIUDF	278 (24.11)	340 (29.49)	AGP	200 (17.35)	57 (4.94)
98	AGP	510 (75.33)	INC	86 (12.7)	424 (62.63)	IND (TPD)	28 (4.14)	53 (7.83)
99	AGP	328 (64.57)	INC	93 (18.31)	235 (46.26)	IND (TPD)	34 (6.69)	53 (10.43)
100	AGP	856 (85.26)	INC	78 (7.77)	778 (77.49)	IND (TPD)	32 (3.19)	38 (3.78)
101	AGP	437 (83.72)	INC	29 (5.56)	408 (78.16)	IND (TPD)	22 (4.21)	34 (6.51)
102	INC	586 (72.08)	AIUDF	125 (15.38)	461 (56.7)	IND (TPD)	52 (6.4)	50 (6.15)
103	INC	498 (81.64)	AIUDF	60 (9.84)	438 (71.8)	IND (TPD)	28 (4.59)	24 (3.93)
104	INC	283 (91.88)	AGP	8 (2.6)	275 (89.28)	IND (TPD)	8 (2.6)	9 (2.92)
105	INC	574 (85.54)	AIUDF	43 (6.41)	531 (79.13)	IND (TPD)	16 (2.38)	38 (5.66)

Contd....

Socio-Economic Amenities - Rural

Access to Education Facilities

Particulars	Number of Villages (% of Population)				
	Available	Not Available	If Not Available (Distance of Nearest Facility)		
			A	B	C
Govt. Primary School	145 (99)	15 (1)	8 (0)	6 (0)	0 (0)
Private Primary School	60 (46)	100 (54)	0 (0)	0 (0)	0 (0)
Govt. Middle School	85 (69)	75 (31)	35 (11)	8 (1)	1 (0)
Private Middle School	32 (23)	128 (77)	6 (3)	0 (0)	0 (0)
Govt. Secondary School	46 (40)	114 (60)	50 (23)	28 (12)	0 (0)
Private Secondary School	22 (21)	138 (79)	19 (8)	0 (0)	0 (0)
Govt. Senior Secondary School	8 (18)	152 (82)	96 (52)	45 (23)	2 (1)
Private Senior Secondary School	6 (6)	154 (94)	3 (1)	1 (0)	0 (0)
Govt. Arts and Science Degree College	6 (3)	154 (97)	27 (23)	75 (41)	48 (30)
Private Arts and Science Degree College	2 (1)	158 (99)	1 (1)	0 (0)	1 (1)
Govt. Engineering College	0 (0)	160 (100)	0 (0)	0 (0)	160 (100)
Private Engineering College	0 (0)	160 (100)	0 (0)	0 (0)	0 (0)
Govt. Medicine College	1 (1)	159 (99)	0 (0)	0 (0)	159 (99)
Private Medicine College	0 (0)	160 (100)	0 (0)	0 (0)	0 (0)
Govt. Management Institute	0 (0)	160 (100)	0 (0)	5 (2)	155 (98)
Private Management Institute	0 (0)	160 (100)	0 (0)	0 (0)	0 (0)
Govt. Polytechnic	0 (0)	160 (100)	0 (0)	0 (0)	118 (75)
Private Polytechnic	0 (0)	160 (100)	0 (0)	0 (0)	0 (0)
Govt. Vocational Training School/ITI	0 (0)	160 (100)	2 (1)	18 (12)	95 (60)
Private Vocational Training School/ITI	0 (0)	160 (100)	0 (0)	0 (0)	0 (0)
Govt. Non Formal Training Centre	0 (0)	160 (100)	1 (0)	13 (8)	91 (50)
Private Non Formal Training Centre	0 (0)	160 (100)	0 (0)	0 (0)	2 (2)
Govt. School For Disabled	0 (0)	160 (100)	0 (0)	1 (0)	76 (41)
Private School For Disabled	0 (0)	160 (100)	0 (0)	5 (5)	8 (5)
Government Others	0 (0)	160 (100)	0 (0)	0 (0)	1 (0)
Private Others	0 (0)	160 (100)	0 (0)	0 (0)	0 (0)

Note : Distance A : Less than 5 km; B : Between 5-10 km; C : 10+ km.; Source : Data Analysis is based on 2011 Census.

DISCLAIMER

The Terms of Use and Disclaimer of Datanet India Private Limited (hereinafter referred to as "Datanet") for use of this analysis report of **Sarukhetri Assembly Constituency (Sarukhetri Vidhan Sabha)** :-

1. **Assembly Factbook™** is a Registered Trade Mark owned by Datanet.
2. All the maps are sketched and graphical representation only and have not been drawn to the scale and also not to represent the actual geographical area or boundary of the unit.
3. The data for the aforesaid analysis is based on authentic sources and has been culled from the various publications of Census, CSO and NSSO for district and block level data, various central and state government departments, Central & State Elections Commissions and the concerned Returning Officers' releases, Electoral Rolls, Election results and allied publications, internal assessment, surveys, estimates and analysis. Therefore, certain adjustment of data at micro level may have been done to arrive closer to the macro data.
4. Data have been provided on an "As Is" and "As AVAILABLE" basis
5. The colours shown in the maps or diagram and charts of a particular party, alliance or AC are indicative and do not represent them.
6. This publication which includes maps, sheets, graphs and data would be the property under copyright of Datanet only. The user may use these for its internal study, analysis and research purposes. It's public display, re-selling or any commercial uses by the user are not allowed.
7. Datanet has taken due care and caution in compilation and processing of data and allied information, but does not guarantee the accuracy, adequacy or completeness of any information/analysis and will be not responsible for any errors or omissions or for the results obtained from the use of such information/analysis.
8. All the contents for the publication have been culled from various authentic sources and Datanet reasonably believes such sources to be reliable, but does not make any representations, express or implied as to the accuracy or fitness of use of such information. The information or contents of the information/analysis do not constitute advice and should not be relied upon in making (or refraining from making) any decision. Any reliance placed upon the information provided by Datanet is the sole responsibility and strictly at the user's risk.
9. In no event will Datanet be liable for any damages (including, without limitation, damages for loss of business projects, or loss of profits) arising in contract, tort or otherwise from the use of or inability to use any of its contents, or from any action taken (or refrained from being taken) as a result of using the analysis or any of its contents. Datanet its directors, owners, editors, officials, employees, distributor and agents or any associate will not be liable for any errors in the information contained or any consequences arising from the use of the contents of the provided information/analysis.
10. If any provision of these terms and conditions is held invalid or illegal or unenforceable for any reason by any court of competent jurisdiction, such provision shall be severed and the remainder of provisions of the terms and conditions shall continue in full force and effect as if the Term of Use had been executed with the invalid, illegal or unenforceable provision eliminated.
11. If there are any discrepancies in the information provided, please bring it to attention of Datanet for suitable rectification measures.

**Buy Online This Complete Book At
Indiastat Publication Book Store**

www.indiastatpublications.com

or go directly at

**[http://www.indiastatpublications.com/
Assembly_factbook/Assam/Barpeta/ Sarukhetri](http://www.indiastatpublications.com/Assembly_factbook/Assam/Barpeta/Sarukhetri)**

 **indiastat**elections

