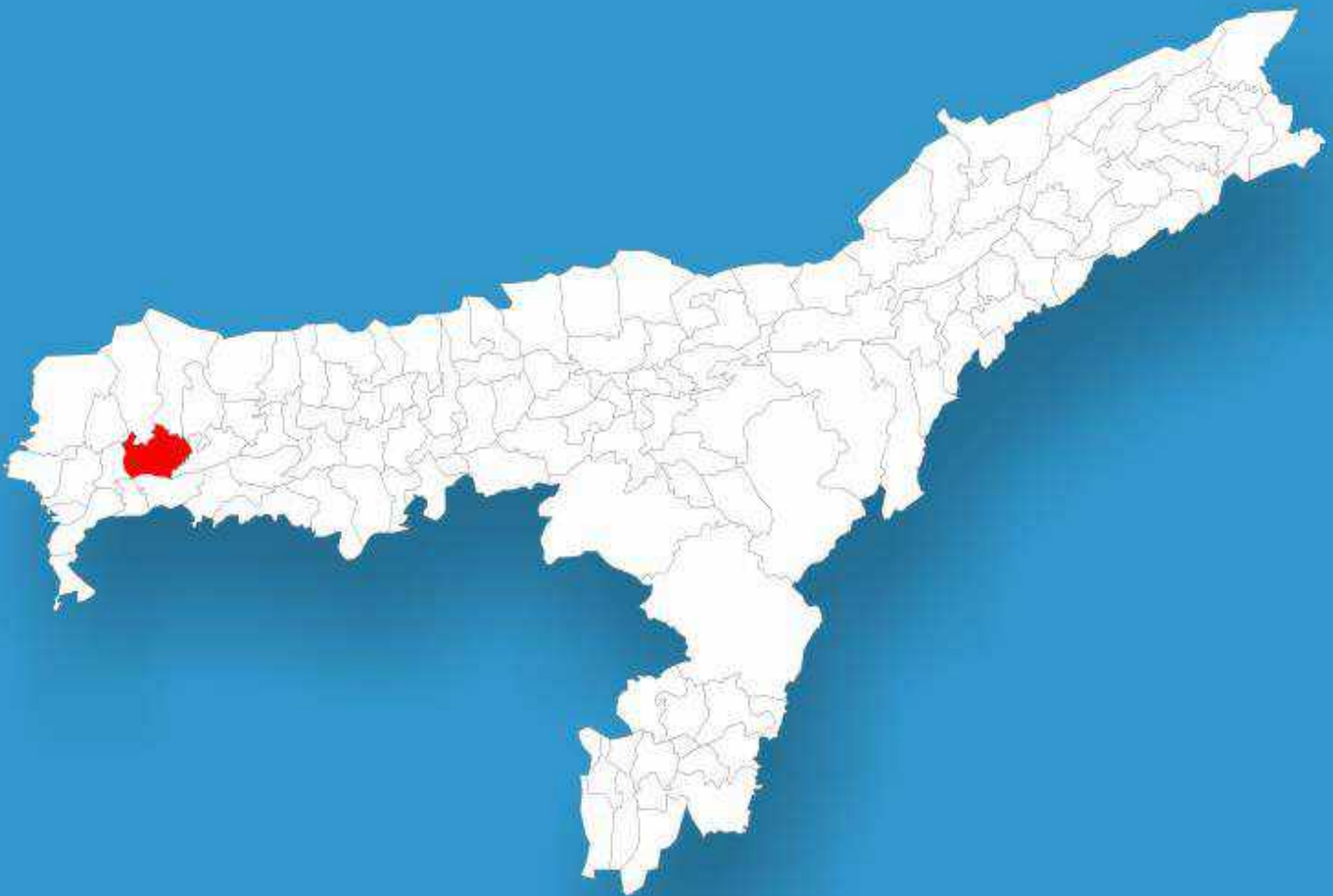




Assam

Assembly Factbook™

Bilasipara East Assembly Constituency



Key Electoral Data of Bilasipara East
Assembly Constituency (Vidhan Sabha)

Assam

Assembly Factbook™

Bilasipara East Assembly Constituency



Bilasipara East Vidhan Sabha

Editor & Director

Dr. R.K. Thukral

Research Editor

Dr. Shafeeq Rahman

Compiled, Researched and Published by Datanet India Pvt. Ltd.

D-100, 1st Floor,

Okhla Industrial Area, Phase-I,
New Delhi- 110020.

Ph.: 91-11- 43580781-84

Email : support@indiastatpublications.com

Website : www.indiastatelections.com

Online Book Store :

www.indiastatpublications.com

Report No. : AFB/AS-027-0125

ISBN : 978-93-5313-335-1

First Edition : January, 2018

Eighth Updated Edition : January, 2025

Price : Rs.11500

US\$ 310

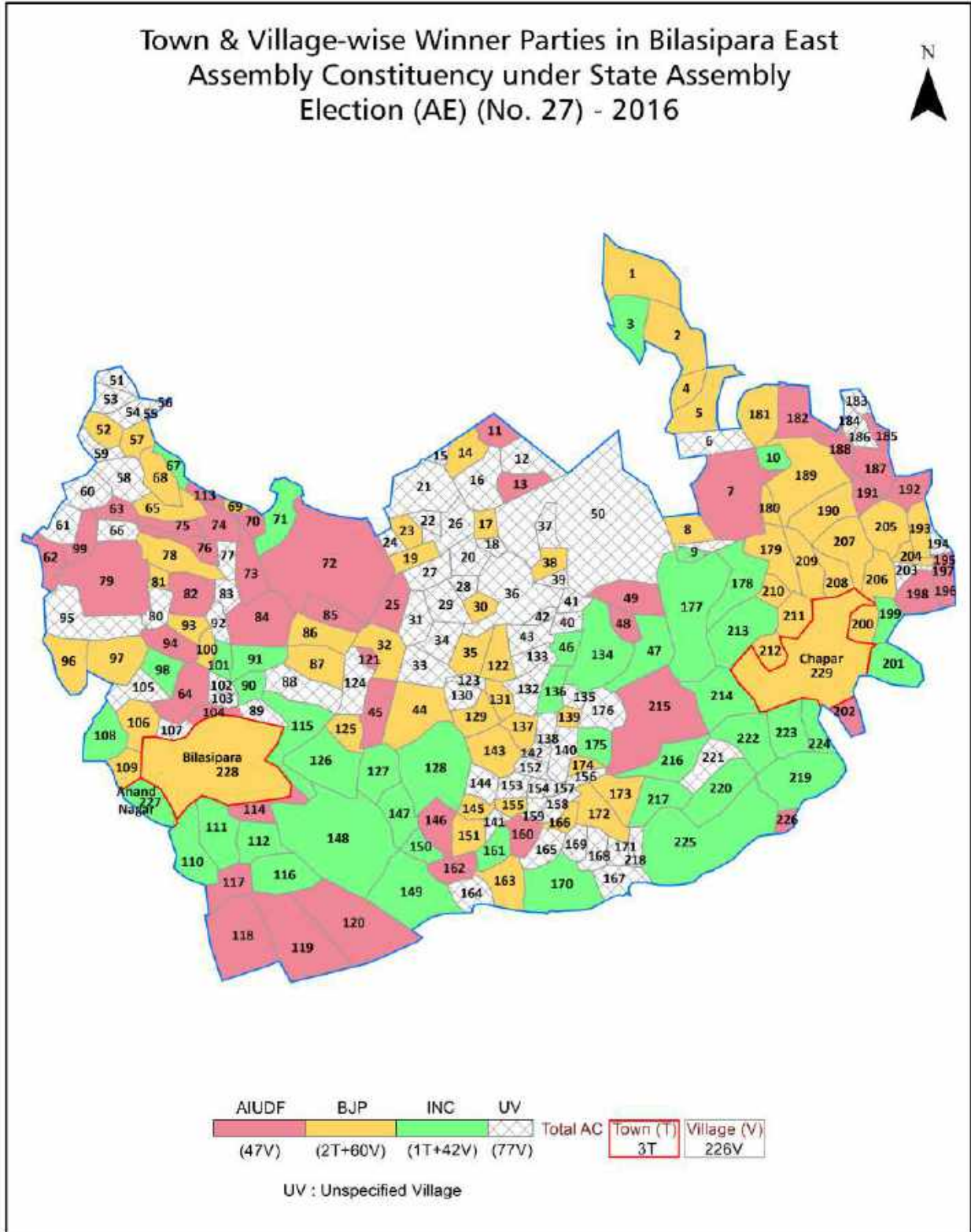
© Datanet India Pvt. Ltd.

All rights reserved. No part of this book may be reproduced, stored in a retrieval system or transmitted in any form or by any means, mechanical photocopying, photographing, scanning, recording or otherwise without the prior written permission of the publisher. Please refer to Disclaimer at page no. 188 for the use of this publication.

Printed in India

No.	Particulars	Page No.
	Introduction	
1	Assembly Constituency -(Vidhan Sabha) at a Glance Features of Assembly as per Delimitation Commission of India (2008)	1-2
	Location and Political Maps	
2	Location Map Boundaries of Assembly Constituency -(Vidhan Sabha) in District Boundaries of Assembly Constituency under Parliamentary Constituency -(Lok Sabha) Town & Village-wise Winner Parties- 2024, 2021, 2019, 2016, 2014, 2011 and 2009	3-10
	Administrative Setup (2011)	
3	District Sub-district Towns Villages Inhabited Villages Uninhabited Villages Village Panchayat Intermediate Panchayat	11-21
	Demographics (2011)	
4	Population Households Rural/Urban Population Towns and Villages by Population Size Sex Ratio (Total & 0-6 Years) Religious Population Social Population Literacy Rate	22-23
	Electoral Features	
5	Important Dates of Last Elections Held Electors by Gender Service Electors Voters Voters Turnout Polling Stations & Average Number of Electors per Polling Station Electors by Age Group Present Elected Representatives	24-29
	Historical Summary Election Results	
6	Vote Share of Major Parties Winning Margin (Number & Percentage) Polarity of Parties Summary Result of Assembly Segment of Parliamentary Elections 2024, 2019, 2014, 2009, 2004 and 1999 Summary Result of Assembly Elections 2021, 2016, 2011, 2006, 2001, 1996, 1991, 1985, 1983 and 1978	30-48
	Polling Station Level Election Results	
7	Name and Number of Polling Station 2024, 2021, 2019, 2016, 2014, 2011 and 2009 Polling Station-wise Electors, Voters & Voters Turnout 2024, 2021, 2019, 2016, 2014, 2011 and 2009 Polling Station wise Elections Results 2024, 2021, 2019, 2016, 2014, 2011 and 2009	49-167
	Share of Assembly Constituency	
8	Share of Assembly Constituency -(Vidhan Sabha) in State, District and Parliamentary Constituency -(Lok Sabha)	168
	Socio-Economic Amenities (2011)	
9	Access to Administrative Units Agricultural, Manufacturing and Industrial Commodities Demographic Indicators Education Health & Manpower Drinking Water Supply Sanitation Entertainment and Recreations Infrastructure Power Food Allocation Distribution and Marketing of Agriculture Commodities Infrastructure Transport and Road Infrastructure Communication Banking and Financial Services Land Use Irrigation Source	170-184
10	Abbreviation & Sources	186
11	Disclaimer	188

Location & Political Map



Administrative Setup

List of Village Panchayat & Intermediate Panchayat (Block) Name - 2011

Village Name	Village Panchayat Name	Intermediate Panchayat Name
Abhayakuti	-	Chapar-Salkocha (Part)
Alengmari	Lakhiganj	Bilasipara (Part)
Alubari	-	Chapar-Salkocha (Part)
Amguri	-	Kokrajhar
Andhurjhar Pt.II	Hakama	Bilasipara (Part)
Andurjhar Pt.I	-	Bilasipara (Part)
Arcarjhar Pt.I	-	Chapar-Salkocha (Part)
Arcarjhar Pt.II	-	Chapar-Salkocha (Part)
Arimari	Bahalpur	Chapar-Salkocha (Part)
Aunajuli	-	Kokrajhar
Baghmari	Baghmari	Bilasipara (Part)
Baghmari	-	Bilasipara (Part)
Bahalpur Boropara Pt.I	Bahalpur	Chapar-Salkocha (Part)
Bahalpur Boropara Pt.II	Bahalpur	Chapar-Salkocha (Part)
Bahalpur Jogipara Pt.I	Bahalpur	Chapar-Salkocha (Part)
Bahalpur Jogipara Pt.II	Bahalpur	Chapar-Salkocha (Part)
Bahalpur Totpara	Bahalpur	Chapar-Salkocha (Part)
Bakuabhangi	Lakhiganj	Bilasipara (Part)
Baloker Khal	Gerabhita	Chapar-Salkocha (Part)
Bamungaon Pt.-I	-	Chapar-Salkocha (Part)
Bamungaon Pt.-II	-	Chapar-Salkocha (Part)
Bamungaon Pt.-III	-	Chapar-Salkocha (Part)
Bamungaon Pt.-IV	-	Chapar-Salkocha (Part)
Bamungaon River Block	Chirakuta	Chapar-Salkocha (Part)
Bamunpara	Salkosa	Chapar-Salkocha (Part)
Bamunpara Pt.IV	Masaner Alga	Bilasipara (Part)
Bandarpara	-	Chapar-Salkocha (Part)
Bandhabpara	Ananda Nagar Bangalipara	Bilasipara (Part)
Bandurmuri	-	Chapar-Salkocha (Part)

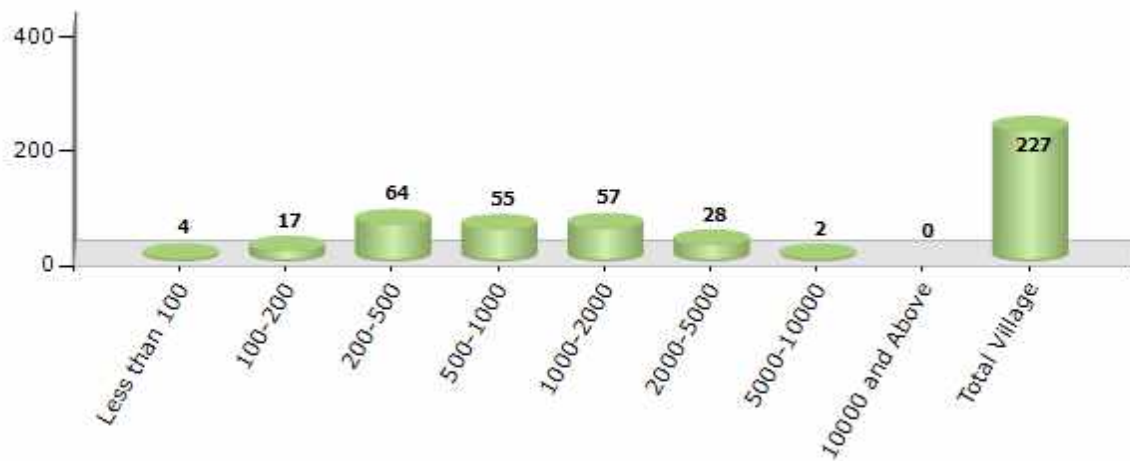
Contd....

Demographics

Number of Villages by Population Size - 2011

Less than 100	100-200	200-500	500-1000	1000-2000	2000-5000	5000-10000	10000 and Above	Total Village
4	17	64	55	57	28	2	0	227

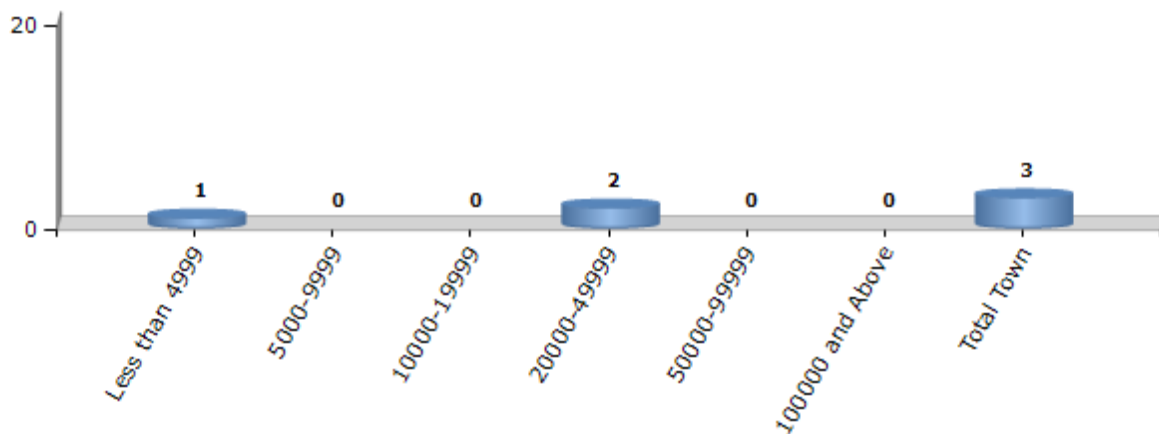
Number of Villages by Population Size - 2011



Number of Towns by Population Size - 2011

Less than 4999	5000-9999	10000-19999	20000-49999	50000-99999	100000 and Above	Total Town
1	0	0	2	0	0	3

Number of Towns by Population Size - 2011

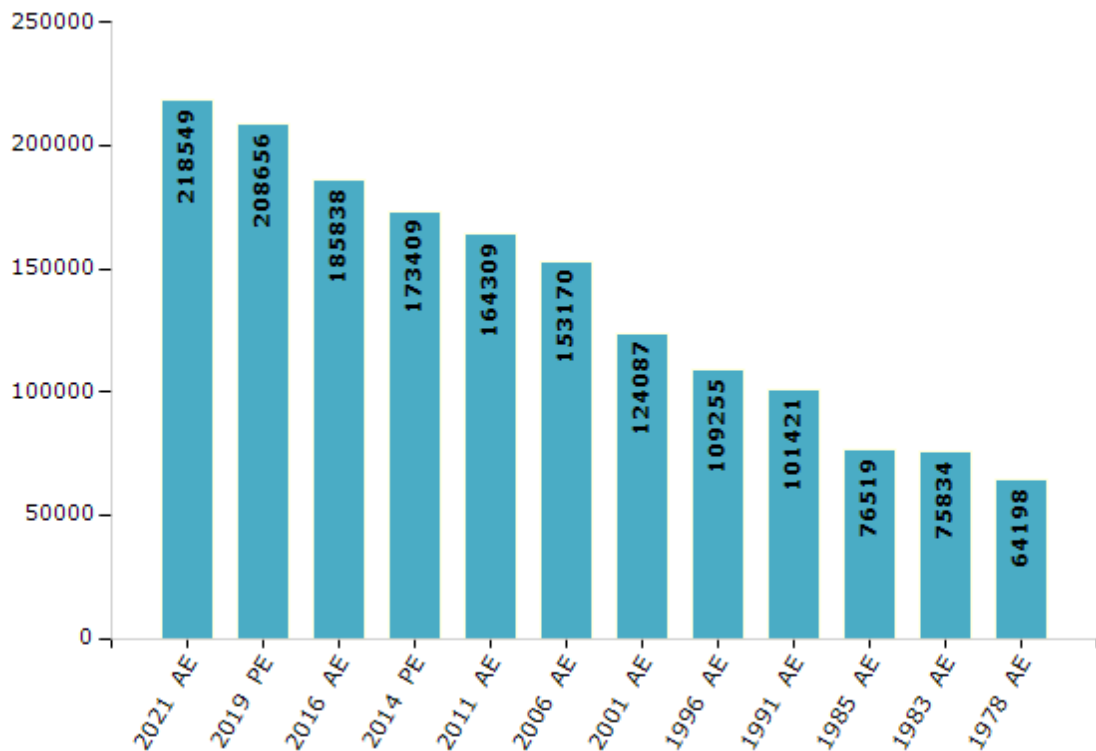


Electoral Features

Electors by Male & Female

Year	Male	Female	Others	Total	Year	Male	Female	Others	Total
2021 AE	110481	108068	0	218549	1996 AE	56075	53180	-	109255
2019 PE	106223	102433	0	208656	1991 AE	52739	48682	-	101421
2016 AE	95253	90585	0	185838	1985 AE	42865	33654	-	76519
2014 PE	88844	84565	0	173409	1983 AE	39011	36823	-	75834
2011 AE	83781	80528	0	164309	1978 AE	33408	30790	-	64198
2009 PE	-	-	-	-	1972 AE	-	-	-	-
2006 AE	78537	74633	-	153170	1967 AE	-	-	-	-
2004 PE	-	-	-	-	1962 AE	-	-	-	-
2001 AE	62933	61154	-	124087	1957 AE	-	-	-	-
1999 PE	-	-	-	-	1952 AE	-	-	-	-

Number of Electors



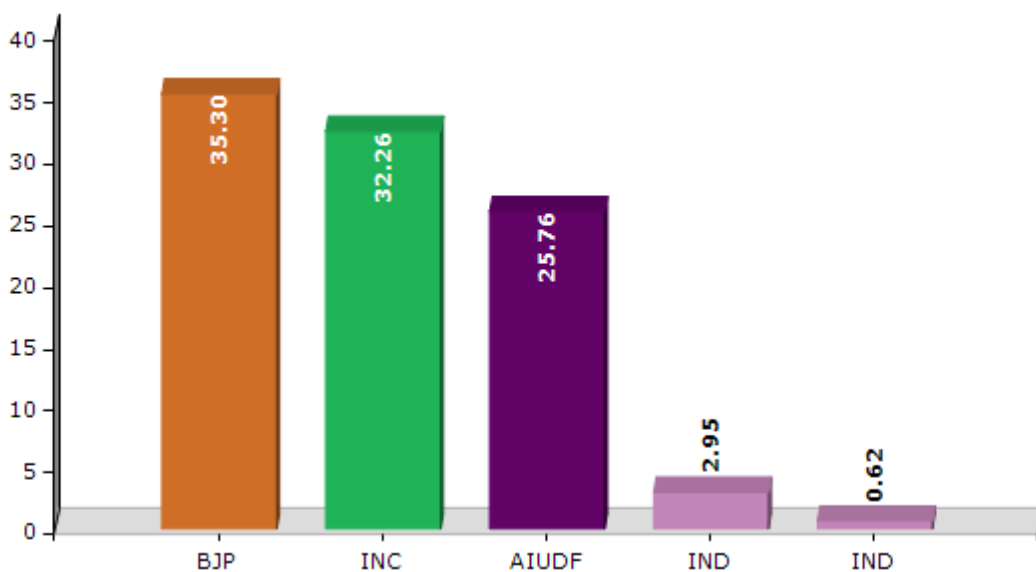
Note : AE : Assembly Election, PE : Assembly Segment of Parliamentary Election

Historical Summary Election Results

Summary Result of Assembly Election - 2016

Candidate Name	Party	Votes	Votes %
Ashok Kumar Singhi	BJP	59206	35.3
Amrit Badsha	INC	54110	32.26
Moshlem Uddin Choudhury	AIUDF	43213	25.76
Anwar Hussain	IND	4941	2.95
Siddique Hussein	IND	1047	0.62
Amarendra Nath	IND	749	0.45
Martial Russel	IND	733	0.44
Nishil Kumar Ray	IND	720	0.43
Tridip Pati Singha	IND	700	0.42
Amzad Hussein	SP	500	0.3
Dr. Ashwin Kumar Mahanta	IND	406	0.24
Mominur Ali Sheikh	RPI(A)	340	0.2
	NOTA	1073	0.64

Votes Percentage of Top Parties - 2016



Polling Station Level Election Results

Number and Name of Polling Stations (PS) (2016)

Number of Polling Stations	Name of Polling Stations	Number of Polling Stations	Name of Polling Stations
1	Sasargaon Mv School	22	1528 Bhalukbhasani Lp School Left
2	895 Paroura Lp School	23	1528 Bhalukbhasani Lp School Right
3	399 Rakhaltari Lp Schol	24	2010 Chinamari Lp School Right
4	364 Molandubi Jb School	25	2010 Chinamari Lp School Left
5	Futkibari Me School Right	26	Lakhiganj Hs School Left
6	1979 North Futkibari Lp School	27	Lakhiganj Hs School Right
7	Futkibari Me School Left	28	Lakhiganj Me Madrassa
8	1223 Shimlabari Lp School	29	1933 Chokapara Lp School
9	655 Hazaripara Lp School Right	30	287 Tilaknath Lp School Left
10	655 Hazaripara Lp School Left	31	287 Tilaknath Lp School Right
11	Raniganj Hs School Right	32	1245 Dakhin Udmari Lp School
12	Raniganj Hs School Left	33	119 Barshi Lp School
13	Raniganj Me School	34	1123 Khudigaon Lp School
14	1605 Lutapara Lp School Right	35	2425-B. Dalogaon-Tilapara Lp School
15	1605 Lutapara Lp School Left	36	2423 Manami Jiaguri Lp School Right
16	1467 Kandargaon Lp School Right	37	2423 Manami Jiaguri Lp School Left
17	1467 Kandargaon Lp School Left	38	2190 Saltari Lp School Right
18	1279 Paikandara Lp School	39	2190 Saltari Lp School Left
19	1501 Alengmari Lp Achool	40	279 Gopigaon Lp School
20	1758 Koimari Lp School	41	Shankardev Mv School
21	363 Taranggaon Lp School	42	1010 Kachua Gaon Lp School

Contd....

Polling Station Level Election Results

Polling Station-wise Votes Secured by Overall Top Five Parties in Bilasipara East Assembly in Assembly Election (AE) under Dhubri Parliamentary Constituency in Assam (2016)

Number of Polling Station	Winner - Ashok Kumar Singhi (BJP)	Runner-up - Amrit Badsha (INC)	3rd - Moshlem Uddin Choudhury (AIUDF)	4th - Anwar Hussain (IND)	5th - Siddique Hussein (IND)	NOTA	Other	Total Votes Secured
36	191	92	320	4	7	1	14	629
37	222	99	109	7	2	2	27	468
38	446	269	99	3	2	1	21	841
39	416	68	38	1	0	2	12	537
40	117	226	428	6	6	7	20	810
41	378	221	99	2	3	6	20	729
42	41	287	289	24	2	2	12	657
43	248	446	139	1	3	5	19	861
44	19	729	169	2	2	2	11	934
45	43	509	319	4	6	3	15	899
46	42	684	220	7	3	6	11	973
47	329	271	47	1	0	2	19	669
48	69	559	206	2	7	0	27	870
49	387	256	48	2	1	1	6	701
50	11	551	153	2	2	1	5	725
51	194	540	53	2	1	7	15	812
52	129	442	104	2	2	8	10	697
53	413	138	33	2	0	8	5	599
54	94	557	96	3	4	11	9	774
55	576	47	11	2	0	1	15	652
56	190	284	243	6	3	0	11	737
57	82	209	42	0	2	1	1	337
58	122	367	144	1	3	0	11	648
59	284	65	203	3	4	2	17	578
60	438	453	84	9	6	3	23	1016
61	228	364	37	24	0	2	17	672
62	30	408	206	8	2	4	11	669
63	937	135	74	12	2	10	29	1199
64	19	532	106	18	1	2	12	690
65	25	476	237	1	1	2	6	748
66	113	462	167	4	1	10	8	765
67	45	865	185	11	3	5	5	1119
68	881	132	98	0	2	4	3	1120
69	466	76	3	2	0	4	7	558
70	593	41	5	1	1	7	13	661

Contd....

Polling Station Level Election Results

Winner, Runner-up and 3rd Party Position & Winning Margin According to Polling Stations in Bilasipara East Assembly in Assembly Election (AE) under Dhubri Parliamentary Constituency in Assam (2016)

Polling Station Number	Winner Party	Winner Votes (%)	Runner-up Party	Runner-up Votes (%)	Winning Margin Votes (%)	Third Party	Third Party Votes (%)	Other Votes (%)
71	BJP	829 (92.32)	INC	37 (4.12)	792 (88.2)	AIUDF	8 (0.89)	24 (2.67)
72	INC	713 (62)	BJP	351 (30.52)	362 (31.48)	AIUDF	59 (5.13)	27 (2.35)
73	INC	525 (47.77)	BJP	489 (44.49)	36 (3.28)	AIUDF	57 (5.19)	28 (2.55)
74	BJP	1096 (96.22)	INC	26 (2.28)	1070 (93.94)	AIUDF	2 (0.18)	15 (1.32)
75	BJP	588 (96.39)	INC	18 (2.95)	570 (93.44)	AIUDF	1 (0.16)	3 (0.49)
76	BJP	946 (83.79)	INC	117 (10.36)	829 (73.43)	AIUDF	35 (3.1)	31 (2.75)
77	BJP	453 (91.33)	INC	33 (6.65)	420 (84.68)	AIUDF	4 (0.81)	6 (1.21)
78	BJP	572 (94.39)	INC	20 (3.3)	552 (91.09)	IND (MR)	3 (0.5)	11 (1.82)
79	BJP	490 (94.41)	INC	15 (2.89)	475 (91.52)	IND (NKR)	5 (0.96)	9 (1.73)
80	BJP	491 (66.71)	INC	218 (29.62)	273 (37.09)	AIUDF	15 (2.04)	12 (1.63)
81	BJP	653 (87.53)	INC	65 (8.71)	588 (78.82)	AIUDF	12 (1.61)	16 (2.14)
82	BJP	957 (95.41)	INC	24 (2.39)	933 (93.02)	AIUDF	9 (0.9)	13 (1.3)
83	BJP	590 (91.19)	INC	43 (6.65)	547 (84.54)	AIUDF	5 (0.77)	9 (1.39)
84	BJP	668 (93.04)	INC	35 (4.87)	633 (88.17)	IND (SH)	2 (0.28)	13 (1.81)
85	INC	681 (76.95)	AIUDF	147 (16.61)	534 (60.34)	BJP	25 (2.82)	32 (3.62)
86	INC	604 (67.26)	AIUDF	259 (28.84)	345 (38.42)	BJP	10 (1.11)	25 (2.78)
87	AIUDF	198 (51.56)	INC	163 (42.45)	35 (9.11)	BJP	7 (1.82)	16 (4.17)
88	AIUDF	342 (60)	INC	181 (31.75)	161 (28.25)	BJP	27 (4.74)	20 (3.51)
89	AIUDF	352 (62.19)	INC	133 (23.5)	219 (38.69)	BJP	40 (7.07)	41 (7.24)
90	INC	489 (63.84)	AIUDF	193 (25.2)	296 (38.64)	BJP	52 (6.79)	32 (4.18)
91	AIUDF	517 (51.34)	INC	452 (44.89)	65 (6.45)	BJP	17 (1.69)	21 (2.09)
92	AIUDF	408 (69.04)	INC	145 (24.53)	263 (44.51)	IND (AH)	19 (3.21)	19 (3.21)
93	AIUDF	394 (64.59)	INC	187 (30.66)	207 (33.93)	BJP	11 (1.8)	18 (2.95)
94	INC	449 (59.16)	AIUDF	298 (39.26)	151 (19.9)	IND (SH)	4 (0.53)	8 (1.05)
95	AIUDF	432 (64.67)	INC	213 (31.89)	219 (32.78)	BJP	5 (0.75)	18 (2.69)
96	AIUDF	512 (59.95)	INC	320 (37.47)	192 (22.48)	BJP	7 (0.82)	15 (1.76)
97	AIUDF	593 (71.27)	INC	180 (21.63)	413 (49.64)	BJP	20 (2.4)	39 (4.69)
98	AIUDF	531 (75.21)	INC	111 (15.72)	420 (59.49)	IND (AH)	13 (1.84)	51 (7.22)
99	AIUDF	484 (66.94)	INC	197 (27.25)	287 (39.69)	BJP	7 (0.97)	35 (4.84)
100	AIUDF	375 (73.24)	INC	104 (20.31)	271 (52.93)	BJP	12 (2.34)	21 (4.1)
101	INC	363 (61.84)	AIUDF	151 (25.72)	212 (36.12)	BJP	22 (3.75)	51 (8.69)
102	INC	305 (52.68)	AIUDF	219 (37.82)	86 (14.86)	BJP	26 (4.49)	29 (5.01)
103	BJP	399 (73.35)	INC	106 (19.49)	293 (53.86)	AIUDF	23 (4.23)	16 (2.94)
104	INC	404 (48.5)	AIUDF	383 (45.98)	21 (2.52)	BJP	14 (1.68)	32 (3.84)
105	INC	255 (46.28)	BJP	190 (34.48)	65 (11.8)	AIUDF	88 (15.97)	18 (3.27)

Contd....

Socio-Economic Amenities - Rural

Access to Education Facilities

Particulars	Number of Villages (% of Population)				
	Available	Not Available	If Not Available (Distance of Nearest Facility)		
			A	B	C
Govt. Primary School	198 (96)	28 (4)	12 (1)	0 (0)	0 (0)
Private Primary School	74 (46)	152 (54)	2 (0)	0 (0)	0 (0)
Govt. Middle School	55 (35)	171 (65)	104 (34)	16 (3)	0 (0)
Private Middle School	24 (21)	202 (79)	16 (7)	8 (3)	0 (0)
Govt. Secondary School	14 (10)	212 (90)	98 (35)	59 (25)	3 (1)
Private Secondary School	14 (11)	212 (89)	34 (17)	5 (2)	0 (0)
Govt. Senior Secondary School	5 (3)	221 (97)	90 (37)	75 (43)	47 (12)
Private Senior Secondary School	0 (0)	226 (100)	6 (2)	2 (1)	1 (2)
Govt. Arts and Science Degree College	0 (0)	226 (100)	35 (17)	64 (37)	123 (45)
Private Arts and Science Degree College	0 (0)	226 (100)	2 (1)	2 (1)	0 (0)
Govt. Engineering College	0 (0)	226 (100)	0 (0)	0 (0)	226 (100)
Private Engineering College	0 (0)	226 (100)	0 (0)	0 (0)	0 (0)
Govt. Medicine College	0 (0)	226 (100)	0 (0)	0 (0)	226 (100)
Private Medicine College	0 (0)	226 (100)	0 (0)	0 (0)	0 (0)
Govt. Management Institute	0 (0)	226 (100)	0 (0)	0 (0)	207 (91)
Private Management Institute	0 (0)	226 (100)	0 (0)	0 (0)	19 (9)
Govt. Polytechnic	0 (0)	226 (100)	0 (0)	0 (0)	226 (100)
Private Polytechnic	0 (0)	226 (100)	0 (0)	0 (0)	0 (0)
Govt. Vocational Training School/ITI	0 (0)	226 (100)	0 (0)	0 (0)	225 (100)
Private Vocational Training School/ITI	0 (0)	226 (100)	0 (0)	0 (0)	0 (0)
Govt. Non Formal Training Centre	0 (0)	226 (100)	0 (0)	0 (0)	150 (62)
Private Non Formal Training Centre	0 (0)	226 (100)	0 (0)	0 (0)	0 (0)
Govt. School For Disabled	0 (0)	226 (100)	0 (0)	0 (0)	164 (75)
Private School For Disabled	0 (0)	226 (100)	0 (0)	0 (0)	0 (0)
Government Others	0 (0)	226 (100)	0 (0)	0 (0)	49 (14)
Private Others	0 (0)	226 (100)	0 (0)	0 (0)	0 (0)

Note : Distance A : Less than 5 km; B : Between 5-10 km; C : 10+ km.; Source : Data Analysis is based on 2011 Census.

DISCLAIMER

The Terms of Use and Disclaimer of Datanet India Private Limited (hereinafter referred to as "Datanet") for use of this analysis report of **Bilasipara East Assembly Constituency (Bilasipara East Vidhan Sabha)** :-

1. **Assembly Factbook™** is a Registered Trade Mark owned by Datanet.
2. All the maps are sketched and graphical representation only and have not been drawn to the scale and also not to represent the actual geographical area or boundary of the unit.
3. The data for the aforesaid analysis is based on authentic sources and has been culled from the various publications of Census, CSO and NSSO for district and block level data, various central and state government departments, Central & State Elections Commissions and the concerned Returning Officers' releases, Electoral Rolls, Election results and allied publications, internal assessment, surveys, estimates and analysis. Therefore, certain adjustment of data at micro level may have been done to arrive closer to the macro data.
4. Data have been provided on an "As Is" and "As AVAILABLE" basis
5. The colours shown in the maps or diagram and charts of a particular party, alliance or AC are indicative and do not represent them.
6. This publication which includes maps, sheets, graphs and data would be the property under copyright of Datanet only. The user may use these for its internal study, analysis and research purposes. It's public display, re-selling or any commercial uses by the user are not allowed.
7. Datanet has taken due care and caution in compilation and processing of data and allied information, but does not guarantee the accuracy, adequacy or completeness of any information/analysis and will be not responsible for any errors or omissions or for the results obtained from the use of such information/analysis.
8. All the contents for the publication have been culled from various authentic sources and Datanet reasonably believes such sources to be reliable, but does not make any representations, express or implied as to the accuracy or fitness of use of such information. The information or contents of the information/analysis do not constitute advice and should not be relied upon in making (or refraining from making) any decision. Any reliance placed upon the information provided by Datanet is the sole responsibility and strictly at the user's risk.
9. In no event will Datanet be liable for any damages (including, without limitation, damages for loss of business projects, or loss of profits) arising in contract, tort or otherwise from the use of or inability to use any of its contents, or from any action taken (or refrained from being taken) as a result of using the analysis or any of its contents. Datanet its directors, owners, editors, officials, employees, distributor and agents or any associate will not be liable for any errors in the information contained or any consequences arising from the use of the contents of the provided information/analysis.
10. If any provision of these terms and conditions is held invalid or illegal or unenforceable for any reason by any court of competent jurisdiction, such provision shall be severed and the remainder of provisions of the terms and conditions shall continue in full force and effect as if the Term of Use had been executed with the invalid, illegal or unenforceable provision eliminated.
11. If there are any discrepancies in the information provided, please bring it to attention of Datanet for suitable rectification measures.

**Buy Online This Complete Book At
Datanet India eBooks Store**

www.indiastatpublications.com

or go directly at

[http://www.indiastatpublications.com/
Assembly_factbook/Assam/Dhubri/ Bilasipara_East](http://www.indiastatpublications.com/Assembly_factbook/Assam/Dhubri/Bilasipara_East)

 **indiastat**elections

