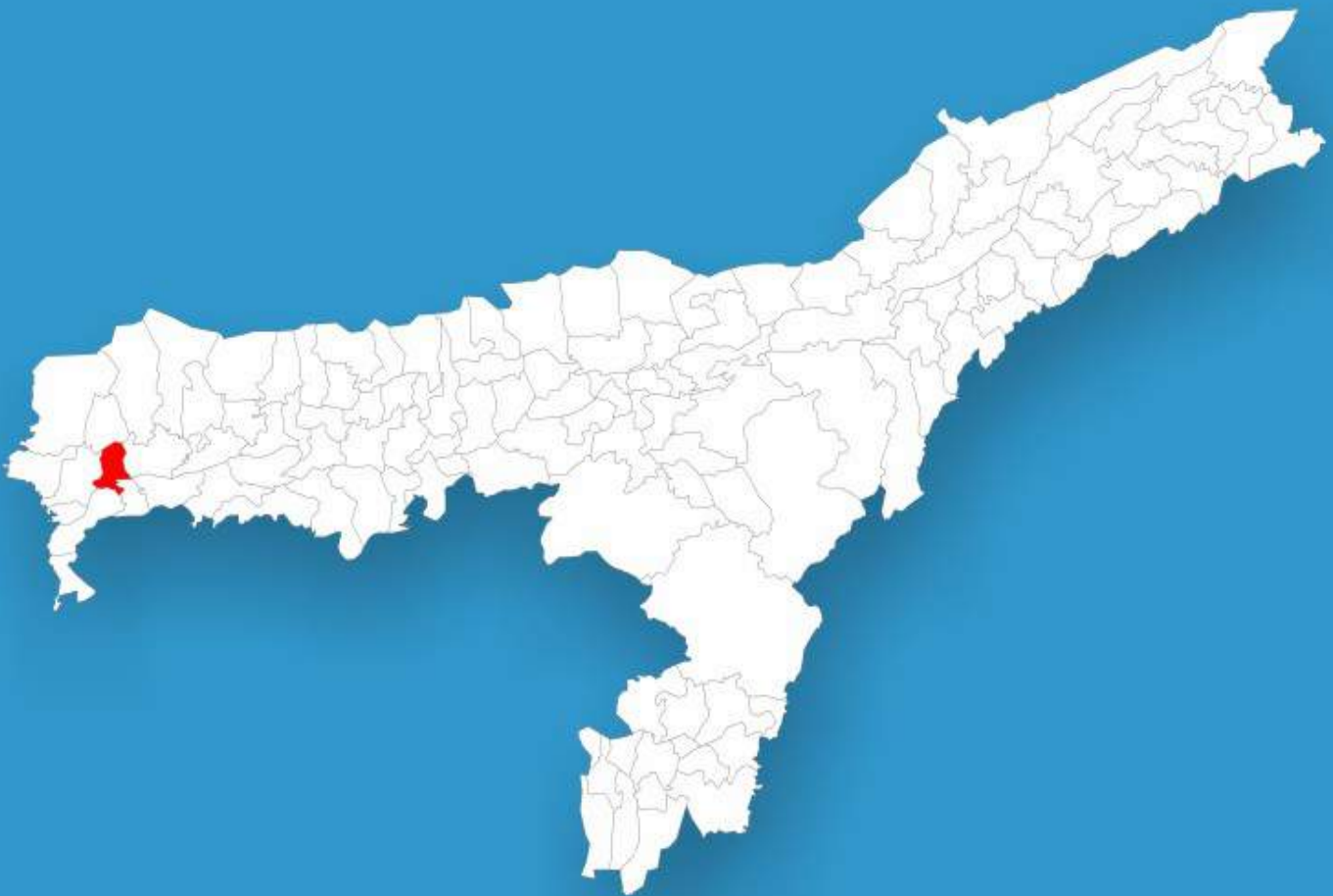




Assam

Assembly Factbook™

Bilasipara West Assembly Constituency



Key Electoral Data of Bilasipara West
Assembly Constituency (Vidhan Sabha)

Assam

Assembly Factbook™

Bilasipara West Assembly Constituency



Bilasipara West Vidhan Sabha

Editor & Director

Dr. R.K. Thukral

Research Editor

Dr. Shafeeq Rahman

Compiled, Researched and Published by Datanet India Pvt. Ltd.

D-100, 1st Floor,

Okhla Industrial Area, Phase-I,
New Delhi- 110020.

Ph.: 91-11- 43580781-84

Email : support@indiastatpublications.com

Website : www.indiastatelections.com

Online Book Store :

www.indiastatpublications.com

Report No. : AFB/AS-026-0123

ISBN : 978-93-5313-336-8

First Edition : January, 2018

Sixth Updated Edition : January, 2023

Price : Rs. 11500/-

US\$ 310

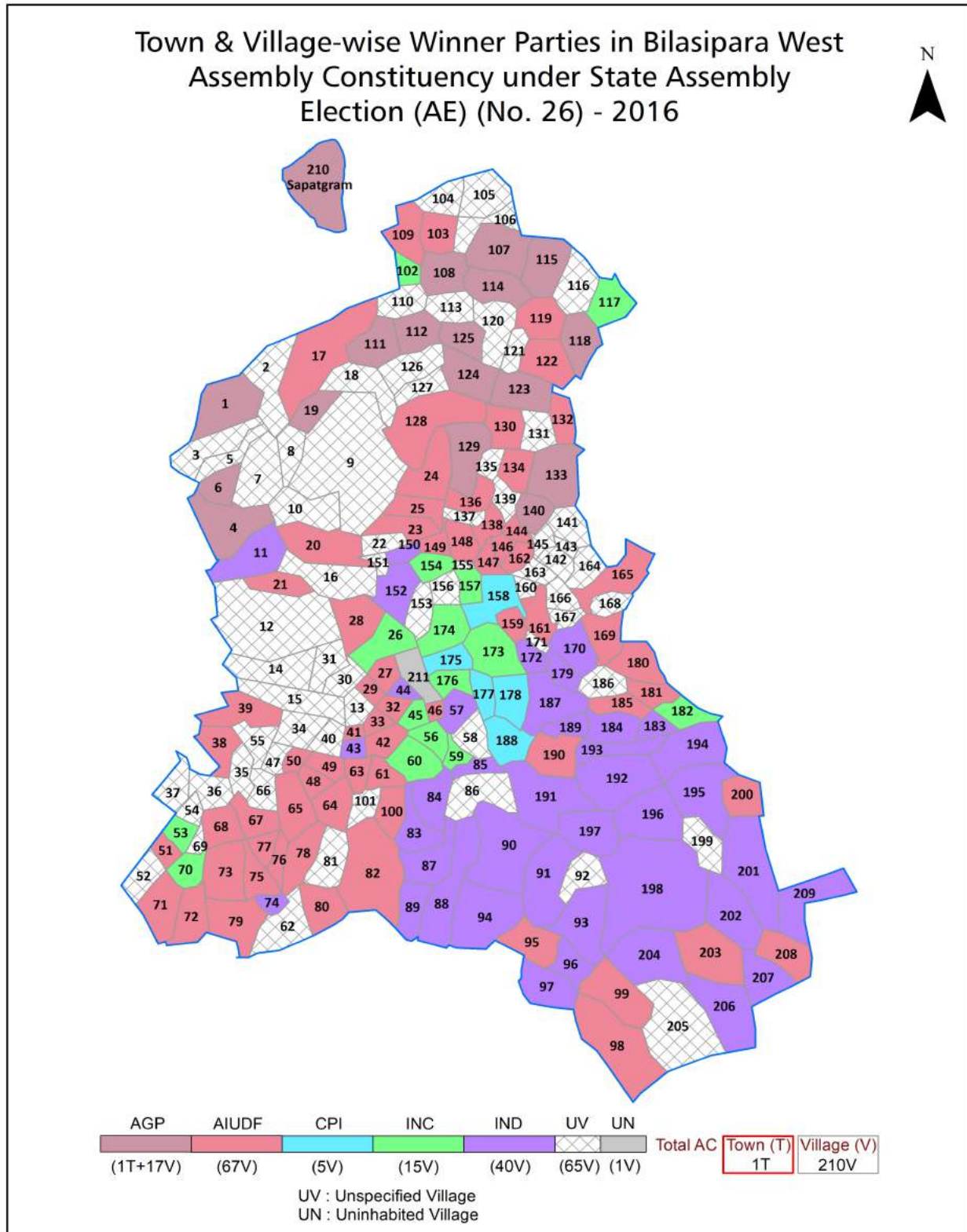
© Datanet India Pvt. Ltd.

All rights reserved. No part of this book may be reproduced, stored in a retrieval system or transmitted in any form or by any means, mechanical photocopying, photographing, scanning, recording or otherwise without the prior written permission of the publisher. Please refer to Disclaimer at page no. 168 for the use of this publication.

Printed in India

No.	Particulars	Page No.
	Introduction	
1	Assembly Constituency -(Vidhan Sabha) at a Glance Features of Assembly as per Delimitation Commission of India (2008)	1-2
	Location and Political Maps	
2	Location Map Boundaries of Assembly Constituency -(Vidhan Sabha) in District Boundaries of Assembly Constituency under Parliamentary Constituency -(Lok Sabha) Town & Village-wise Winner Parties- 2021, 2019, 2016, 2014, 2011 and 2009	3-10
	Administrative Setup (2011)	
3	District Sub-district Towns Villages Inhabited Villages Uninhabited Villages Village Panchayat Intermediate Panchayat	11-22
	Demographics (2011)	
4	Population Households Rural/Urban Population Towns and Villages by Population Size Sex Ratio (Total & 0-6 Years) Religious Population Social Population Literacy Rate	23-24
	Electoral Features	
5	Important Dates of Last Elections Held Electors by Gender Service Electors Voters Voters Turnout Polling Stations & Average Number of Electors per Polling Station Electors by Age Group Present Elected Representatives	25-30
	Historical Summary Election Results	
6	Vote Share of Major Parties Winning Margin (Number & Percentage) Polarity of Parties Summary Result of Assembly Segment of Parliamentary Elections 2019, 2014, 2009, 2004 and 1999 Summary Result of Assembly Elections 2021, 2016, 2011, 2006, 2001, 1996, 1991, 1985, 1983 and 1978	31-49
	Polling Station Level Election Results	
7	Name and Number of Polling Station 2021, 2019, 2016, 2014, 2011 and 2009 Polling Station-wise Electors, Voters & Voters Turnout 2021, 2019, 2016, 2014, 2011 and 2009 Polling Station wise Elections Results 2021, 2019, 2016, 2014, 2011 and 2009	50-147
	Share of Assembly Constituency	
8	Share of Assembly Constituency -(Vidhan Sabha) in State, District and Parliamentary Constituency -(Lok Sabha)	148
	Socio-Economic Amenities (2011)	
9	Access to Administrative Units Agricultural, Manufacturing and Industrial Commodities Demographic Indicators Education Health & Manpower Drinking Water Supply Sanitation Entertainment and Recreations Infrastructure Power Food Allocation Distribution and Marketing of Agriculture Commodities Infrastructure Transport and Road Infrastructure Communication Banking and Financial Services Land Use Irrigation Source	150-164
10	Abbreviation & Sources	166
11	Disclaimer	168

Location & Political Map



Administrative Setup

List of Village Panchayat & Intermediate Panchayat (Block) Name - 2011

Village Name	Village Panchayat Name	Intermediate Panchayat Name
Alupara Pt.-I	Plashguri	Debitola (Part)
Alupara Pt.-II	Palshguri	Debitola (Part)
Alupara Pt.-III	Palashguri	Debitola (Part)
Angarkata Pt.-I	Mahamaya	Mahamaya (Part)
Angarkata Pt.-II	Mahamaya	Mahamaya (Part)
Angarkata Pt.-III	Mahamaya	Mahamaya (Part)
Athiabari	Gobordhanpara	Mahamaya (Part)
Bamuni Pt.I	Tuspara	Mahamaya (Part)
Bamuni Pt.II	Tuspara	Mahamaya (Part)
Bamunkura	Kodamtala	Mahamaya (Part)
Bangalipara (Bangalipara Pt.II)	Maspara Sonkosh	Mahamaya (Part)
Baniamari Pt. -VII	Panbari	Mahamaya (Part)
Baniamari Pt. -VIII	Panbari	Mahamaya (Part)
Baniamari Pt.-I	Ambari Pone Noi Ani	Mahamaya (Part)
Baniamari Pt.-II	Ambari	Mahamaya (Part)
Baniamari Pt.-III	Ambari Pone Noi Ani	Mahamaya (Part)
Baniamari Pt.-IV	Sadhubhasa	Mahamaya (Part)
Baniamari Pt.-V	Sadhubhasa	Mahamaya (Part)
Baniamari Pt.-VI	Sadhubhasa	Mahamaya (Part)
Barkuti	Kadamtala	Mahamaya (Part)
Barunpara	139 Saltari	Mahamaya (Part)
Bedlangmari	Ambari Poneoraini	Mahamaya (Part)
Beltari	141 Kadamtala	Mahamaya (Part)
Bhabanipur	Maspara Sonkosh	Mahamaya (Part)
Bhalukmari	140 Sonamayee	Mahamaya (Part)
Bhelakoba Pt.I	-	Mahamaya (Part)
Bhelakoba Pt.II	-	Mahamaya (Part)
Bhelakoba Pt.III	Sona Mayee	Mahamaya (Part)
Bherberi	139 Saltari	Mahamaya (Part)

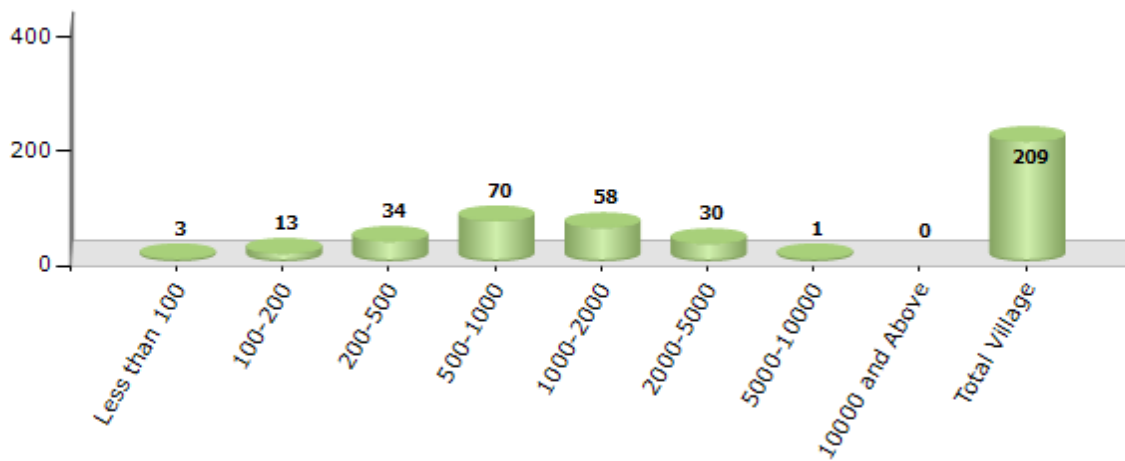
Contd....

Demographics

Number of Villages by Population Size - 2011

Less than 100	100-200	200-500	500-1000	1000-2000	2000-5000	5000-10000	10000 and Above	Total Village
3	13	34	70	58	30	1	0	209

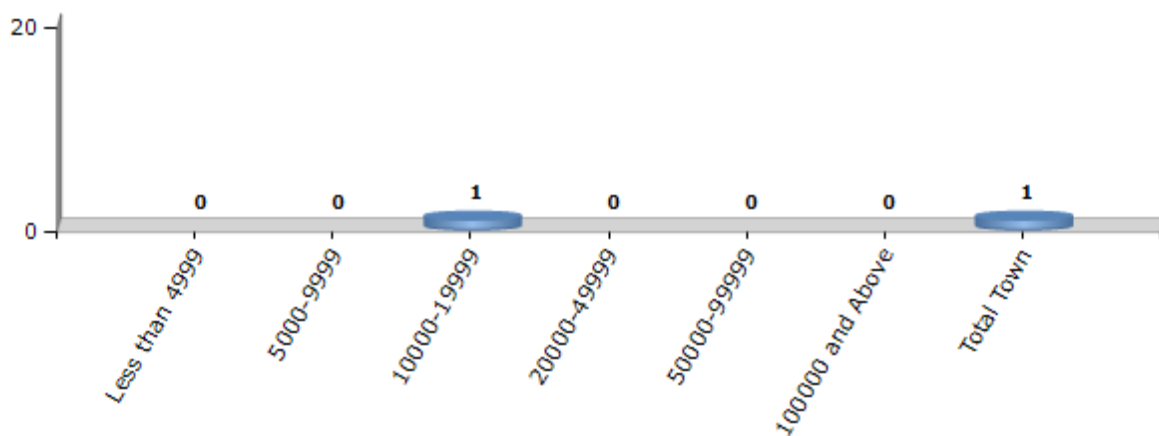
Number of Villages by Population Size - 2011



Number of Towns by Population Size - 2011

Less than 4999	5000-9999	10000-19999	20000-49999	50000-99999	100000 and Above	Total Town
0	0	1	0	0	0	1

Number of Towns by Population Size - 2011

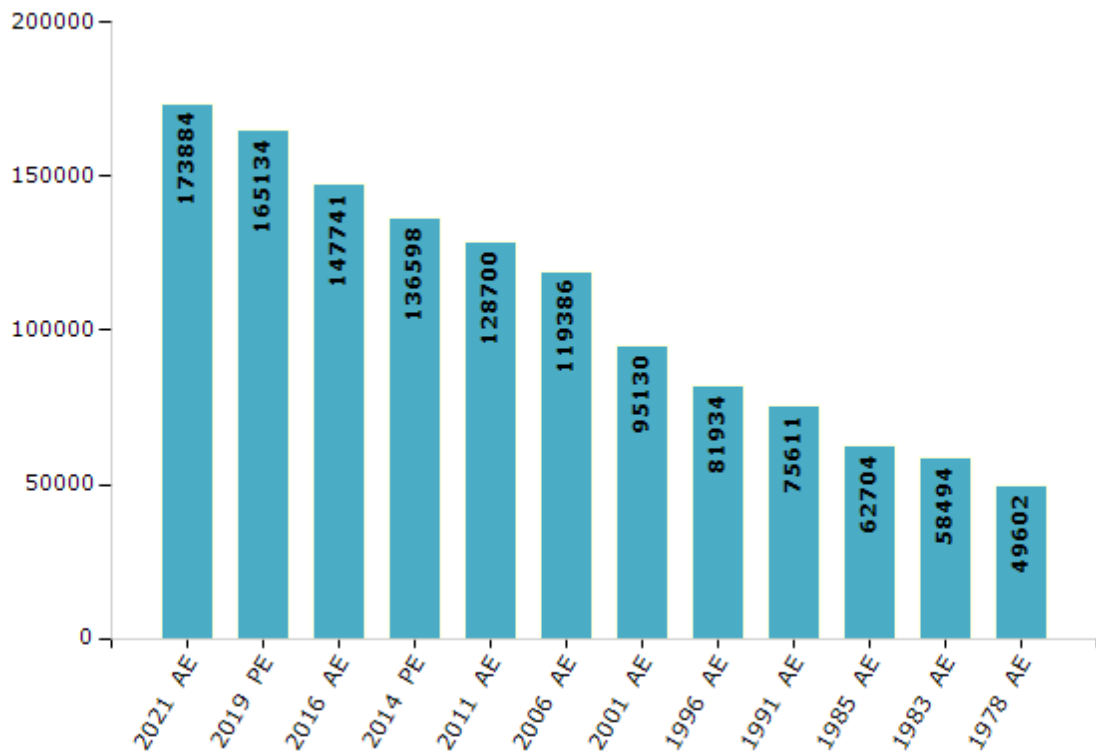


Electoral Features

Electors by Male & Female

Year	Male	Female	Others	Total	Year	Male	Female	Others	Total
2021 AE	89281	84603	0	173884	1996 AE	42755	39179	-	81934
2019 PE	84793	80341	0	165134	1991 AE	39318	36293	-	75611
2016 AE	76022	71719	0	147741	1985 AE	31981	30723	-	62704
2014 PE	70032	66566	0	136598	1983 AE	29520	28974	-	58494
2011 AE	65596	63104	0	128700	1978 AE	25991	23611	-	49602
2009 PE	-	-	-	-	1972 AE	-	-	-	-
2006 AE	60823	58563	-	119386	1967 AE	-	-	-	-
2004 PE	-	-	-	-	1962 AE	-	-	-	-
2001 AE	48583	46547	-	95130	1957 AE	-	-	-	-
1999 PE	-	-	-	-	1952 AE	-	-	-	-

Number of Electors



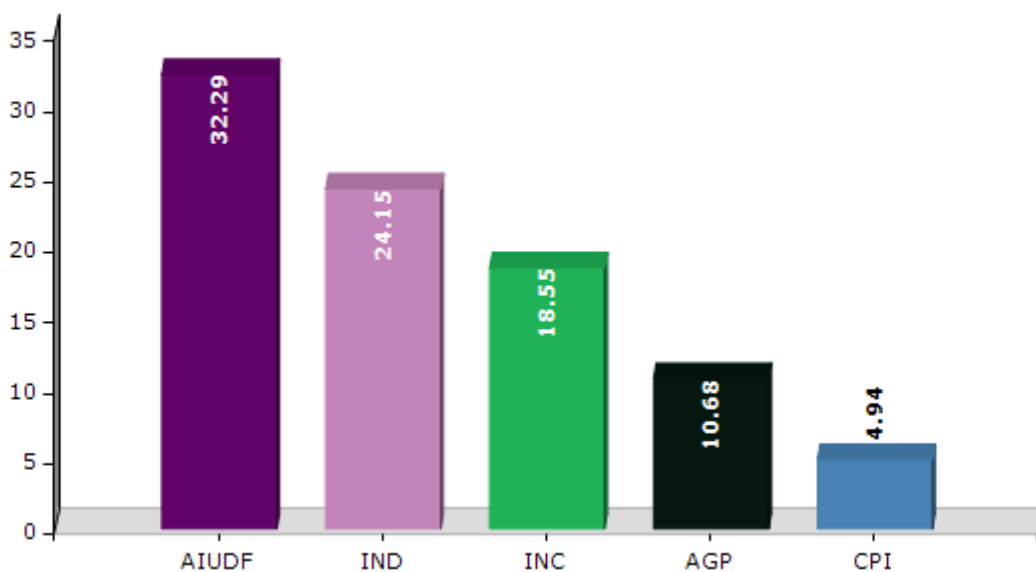
Note : AE : Assembly Election, PE : Assembly Segment of Parliamentary Election

Historical Summary Election Results

Summary Result of Assembly Election - 2016

Candidate Name	Party	Votes	Votes %
Hafiz Bashir Ahmed	AIUDF	44407	32.29
Ali Akbar Miah	IND	33205	24.15
Sabana Aktar	INC	25515	18.55
Ali Azom Sheikh	AGP	14688	10.68
Gias Uddin Ahmed	CPI	6792	4.94
Biplab Mukherjee	IND	5812	4.23
Atowar Hussain	IND	1997	1.45
Saiful Islam	IND	1412	1.03
Sheikh Monshur Rahman	IND	616	0.45
Mohar Uddin Mondal	SP	577	0.42
Afzalur Rahman	RPI(A)	498	0.36
Ajmira Aktar	JNCP	492	0.36
Prakrita Kumar N Ath	IND	486	0.35
Yousub Ali Ahmed	IUML	250	0.18
	NOTA	766	0.56

Votes Percentage of Top Parties - 2016



Polling Station Level Election Results

Number and Name of Polling Stations (PS) (2016)

Number of Polling Stations	Name of Polling Stations	Number of Polling Stations	Name of Polling Stations
1	1882 Belguri Lp School	22	2316 Daudpara Lp School
2	2376 Ubrijhora Lp School	23	1449 Dharmapur Lp School
3	477 Bhelakoba Jb School	24	Kadamtola Mv School Right
4	2320 Kuthirgram Lp School	25	Kadamtola Mv School Left
5	1873 Bhelakoba Pubergaon Lp School	26	1535 Beltari Lp School
6	Sapatgram Bengali High School Right	27	2192 Boruapara Lp School
7	Sapatgram Bengali High School Left	28	158 Sandala Lp School
8	1061 Deshbandhu Smriti Vidyapith	29	1034 Bherbheri Lp School Right
9	Sapatgram Amalgamated Academy Right	30	1034 Bherbheri Lp School Left
10	Sapatgram Amalgamated Academy Left	31	2237 Sepatulla Lp School
11	1929 Dr. Meghnath Smriti Vidyapith Right	32	Khudnamari Mv School
12	1929 Dr. Meghnath Smriti Vidyapith Left	33	1498 Saltari Lp School
13	2073 Gopinath Jb School Right	34	2235 Khudnamari Lp School
14	2073 Gopinath Jb School Left	35	2236 Madhupur Lp School
15	1963 Adarsha Sishu Pathshala Right	36	663 Shimlakandi Lp School Right
16	1963 Adarsha Sishu Pathshala Left	37	663 Shimlakandi Lp School Left
17	120 Sonamoyee Lp School Right	38	Shilbari High School Right
18	120 Sonamoyee Lp School Left	39	Shilbari High School Left
19	1670 Rangapani Lp School Right	40	2182 Kutkutarvita Lp School
20	1670 Rangapani Lp School Left	41	1216 Naigaon Lp School
21	Daduarkanda Me School	42	1192 Palashguri Lp School

Contd....

Polling Station Level Election Results

Polling Station-wise Votes Secured by Overall Top Five Parties in Bilasipara West Assembly in Assembly Election (AE) under Dhubri Parliamentary Constituency in Assam (2016)

Number of Polling Station	Winner - Hafiz Bashir Ahmed (AIUDF)	Runner-up - Ali Akbar Miah (IND)	3rd - Sabana Aktar (INC)	4th - Ali Azom Sheikh (AGP)	5th - Gias Uddin Ahmed (CPI)	NOTA	Other	Total Votes Secured
36	471	33	216	8	102	1	48	879
37	254	81	73	4	132	1	15	560
38	535	84	168	12	5	1	105	910
39	496	76	67	19	5	4	136	803
40	605	109	85	12	5	5	104	925
41	5	18	71	44	6	0	178	322
42	57	14	31	314	9	14	162	601
43	117	15	143	84	10	4	81	454
44	307	147	111	11	5	4	140	725
45	404	132	120	36	4	6	111	813
46	267	87	57	118	7	3	250	789
47	310	70	65	5	1	2	51	504
48	0	89	42	136	16	2	458	743
49	171	103	78	146	19	9	338	864
50	318	91	169	7	60	3	60	708
51	402	106	122	10	110	7	55	812
52	315	188	326	8	75	3	76	991
53	340	29	123	10	61	0	22	585
54	223	86	183	3	154	4	28	681
55	340	48	137	115	165	2	99	906
56	315	58	179	205	66	9	100	932
57	213	145	369	12	10	1	31	781
58	513	90	284	35	21	3	39	985
59	336	129	138	14	365	3	31	1016
60	374	78	195	11	153	2	31	844
61	235	80	121	14	212	0	33	695
62	188	22	77	2	182	0	18	489
63	2	26	37	375	12	11	124	587
64	174	96	68	201	107	3	28	677
65	94	120	192	4	151	0	34	595
66	104	73	122	31	153	3	109	595
67	172	148	275	10	101	1	14	721
68	217	369	219	8	12	2	76	903
69	165	360	179	0	4	2	43	753
70	149	249	279	6	74	0	19	776

Contd....

Polling Station Level Election Results

Winner, Runner-up and 3rd Party Position & Winning Margin According to Polling Stations in Bilasipara West Assembly in Assembly Election (AE) under Dhubri Parliamentary Constituency in Assam (2016)

Polling Station Number	Winner Party	Winner Votes (%)	Runner-up Party	Runner-up Votes (%)	Winning Margin Votes (%)	Third Party	Third Party Votes (%)	Other Votes (%)
71	CPI	540 (72.78)	INC	68 (9.16)	472 (63.62)	AIUDF	58 (7.82)	76 (10.24)
72	CPI	598 (78.27)	INC	72 (9.42)	526 (68.85)	AIUDF	51 (6.68)	43 (5.63)
73	CPI	300 (32.61)	AIUDF	238 (25.87)	62 (6.74)	IND (AAM)	224 (24.35)	158 (17.17)
74	CPI	285 (44.81)	INC	171 (26.89)	114 (17.92)	AIUDF	83 (13.05)	97 (15.25)
75	CPI	238 (41.61)	INC	181 (31.64)	57 (9.97)	AIUDF	58 (10.14)	95 (16.61)
76	INC	301 (33.56)	CPI	213 (23.75)	88 (9.81)	IND (AAM)	174 (19.4)	209 (23.3)
77	CPI	300 (41.96)	INC	166 (23.22)	134 (18.74)	IND (AAM)	87 (12.17)	162 (22.66)
78	INC	232 (38.47)	AIUDF	183 (30.35)	49 (8.12)	IND (AAM)	67 (11.11)	121 (20.07)
79	IND (AAM)	301 (41.57)	INC	200 (27.62)	101 (13.95)	AIUDF	159 (21.96)	64 (8.84)
80	AIUDF	209 (39.66)	IND (AAM)	161 (30.55)	48 (9.11)	INC	80 (15.18)	77 (14.61)
81	AIUDF	414 (44.71)	INC	187 (20.19)	227 (24.52)	IND (AAM)	128 (13.82)	197 (21.27)
82	AIUDF	201 (34.48)	CPI	86 (14.75)	115 (19.73)	AGP	78 (13.38)	218 (37.39)
83	AIUDF	167 (29.61)	INC	154 (27.3)	13 (2.31)	CPI	126 (22.34)	117 (20.74)
84	AIUDF	300 (37.78)	INC	251 (31.61)	49 (6.17)	IND (AH)	114 (14.36)	129 (16.25)
85	AIUDF	333 (42.47)	IND (AAM)	143 (18.24)	190 (24.23)	IND (AH)	142 (18.11)	166 (21.17)
86	IND (AH)	178 (29.57)	INC	169 (28.07)	9 (1.5)	IND (AAM)	93 (15.45)	162 (26.91)
87	INC	243 (40.37)	AIUDF	172 (28.57)	71 (11.8)	IND (AAM)	98 (16.28)	89 (14.78)
88	AIUDF	387 (37.76)	INC	310 (30.24)	77 (7.52)	IND (AAM)	168 (16.39)	160 (15.61)
89	AIUDF	526 (49.76)	INC	243 (22.99)	283 (26.77)	CPI	135 (12.77)	153 (14.47)
90	IND (AAM)	217 (32.98)	INC	209 (31.76)	8 (1.22)	AIUDF	199 (30.24)	33 (5.02)
91	IND (AAM)	225 (39.96)	INC	155 (27.53)	70 (12.43)	AIUDF	149 (26.47)	34 (6.04)
92	IND (AAM)	213 (39.66)	AIUDF	208 (38.73)	5 (0.93)	INC	88 (16.39)	28 (5.21)
93	AIUDF	534 (46.8)	IND (AAM)	361 (31.64)	173 (15.16)	INC	186 (16.3)	60 (5.26)
94	IND (AAM)	272 (40.24)	AIUDF	228 (33.73)	44 (6.51)	INC	116 (17.16)	60 (8.88)
95	IND (AAM)	217 (48.87)	AIUDF	97 (21.85)	120 (27.02)	INC	92 (20.72)	38 (8.56)
96	IND (AAM)	330 (57.39)	AIUDF	116 (20.17)	214 (37.22)	INC	93 (16.17)	36 (6.26)
97	IND (AAM)	283 (47.8)	AIUDF	215 (36.32)	68 (11.48)	INC	49 (8.28)	45 (7.6)
98	AIUDF	378 (44.58)	INC	168 (19.81)	210 (24.77)	IND (AAM)	143 (16.86)	159 (18.75)
99	IND (BM)	278 (45.5)	AGP	200 (32.73)	78 (12.77)	IND (AAM)	50 (8.18)	83 (13.58)
100	AIUDF	247 (31.55)	AGP	150 (19.16)	97 (12.39)	INC	124 (15.84)	262 (33.46)
101	INC	181 (38.11)	AIUDF	118 (24.84)	63 (13.27)	IND (AAM)	88 (18.53)	88 (18.53)
102	IND (BM)	164 (43.5)	AIUDF	78 (20.69)	86 (22.81)	INC	50 (13.26)	85 (22.55)
103	AIUDF	414 (46.57)	AGP	124 (13.95)	290 (32.62)	INC	122 (13.72)	229 (25.76)
104	AIUDF	334 (45.82)	IND (AAM)	140 (19.2)	194 (26.62)	INC	81 (11.11)	174 (23.87)
105	AIUDF	267 (45.88)	AGP	165 (28.35)	102 (17.53)	IND (BM)	52 (8.93)	98 (16.84)

Contd....

Socio-Economic Amenities - Rural

Access to Education Facilities

Particulars	Number of Villages (% of Population)				
	Available	Not Available	If Not Available (Distance of Nearest Facility)		
			A	B	C
Govt. Primary School	183 (95)	26 (5)	3 (0)	1 (0)	0 (0)
Private Primary School	113 (64)	96 (36)	0 (0)	0 (0)	0 (0)
Govt. Middle School	81 (55)	128 (45)	54 (17)	14 (3)	0 (0)
Private Middle School	54 (36)	155 (64)	12 (3)	0 (0)	0 (0)
Govt. Secondary School	25 (24)	184 (76)	96 (39)	39 (17)	3 (1)
Private Secondary School	19 (15)	190 (85)	27 (10)	2 (1)	1 (1)
Govt. Senior Secondary School	4 (2)	205 (98)	80 (37)	68 (29)	25 (10)
Private Senior Secondary School	3 (6)	206 (94)	19 (11)	8 (3)	2 (1)
Govt. Arts and Science Degree College	1 (0)	208 (100)	23 (16)	54 (25)	127 (58)
Private Arts and Science Degree College	0 (0)	209 (100)	1 (0)	2 (0)	1 (0)
Govt. Engineering College	0 (0)	209 (100)	0 (0)	0 (0)	209 (100)
Private Engineering College	0 (0)	209 (100)	0 (0)	0 (0)	0 (0)
Govt. Medicine College	0 (0)	209 (100)	0 (0)	0 (0)	208 (100)
Private Medicine College	0 (0)	209 (100)	0 (0)	0 (0)	1 (0)
Govt. Management Institute	0 (0)	209 (100)	0 (0)	0 (0)	115 (57)
Private Management Institute	0 (0)	209 (100)	0 (0)	0 (0)	94 (43)
Govt. Polytechnic	0 (0)	209 (100)	0 (0)	0 (0)	209 (100)
Private Polytechnic	0 (0)	209 (100)	0 (0)	0 (0)	0 (0)
Govt. Vocational Training School/ITI	0 (0)	209 (100)	2 (0)	19 (7)	188 (92)
Private Vocational Training School/ITI	0 (0)	209 (100)	0 (0)	0 (0)	0 (0)
Govt. Non Formal Training Centre	0 (0)	209 (100)	1 (0)	0 (0)	203 (98)
Private Non Formal Training Centre	0 (0)	209 (100)	0 (0)	0 (0)	0 (0)
Govt. School For Disabled	0 (0)	209 (100)	0 (0)	0 (0)	123 (53)
Private School For Disabled	0 (0)	209 (100)	0 (0)	0 (0)	0 (0)
Government Others	0 (0)	209 (100)	0 (0)	0 (0)	50 (16)
Private Others	0 (0)	209 (100)	0 (0)	0 (0)	0 (0)

Note : Distance A : Less than 5 km; B : Between 5-10 km; C : 10+ km.; Source : Data Analysis is based on 2011 Census.

DISCLAIMER

The Terms of Use and Disclaimer of Datanet India Private Limited (hereinafter referred to as "Datanet") for use of this analysis report of **Bilasipara West Assembly Constituency (Bilasipara West Vidhan Sabha)** :-

1. **Assembly Factbook™** is a Registered Trade Mark owned by Datanet.
2. All the maps are sketched and graphical representation only and have not been drawn to the scale and also not to represent the actual geographical area or boundary of the unit.
3. The data for the aforesaid analysis is based on authentic sources and has been culled from the various publications of Census, CSO and NSSO for district and block level data, various central and state government departments, Central & State Elections Commissions and the concerned Returning Officers' releases, Electoral Rolls, Election results and allied publications, internal assessment, surveys, estimates and analysis. Therefore, certain adjustment of data at micro level may have been done to arrive closer to the macro data.
4. Data have been provided on an "As Is" and "As AVAILABLE" basis
5. The colours shown in the maps or diagram and charts of a particular party, alliance or AC are indicative and do not represent them.
6. This publication which includes maps, sheets, graphs and data would be the property under copyright of Datanet only. The user may use these for its internal study, analysis and research purposes. It's public display, re-selling or any commercial uses by the user are not allowed.
7. Datanet has taken due care and caution in compilation and processing of data and allied information, but does not guarantee the accuracy, adequacy or completeness of any information/analysis and will be not responsible for any errors or omissions or for the results obtained from the use of such information/analysis.
8. All the contents for the publication have been culled from various authentic sources and Datanet reasonably believes such sources to be reliable, but does not make any representations, express or implied as to the accuracy or fitness of use of such information. The information or contents of the information/analysis do not constitute advice and should not be relied upon in making (or refraining from making) any decision. Any reliance placed upon the information provided by Datanet is the sole responsibility and strictly at the user's risk.
9. In no event will Datanet be liable for any damages (including, without limitation, damages for loss of business projects, or loss of profits) arising in contract, tort or otherwise from the use of or inability to use any of its contents, or from any action taken (or refrained from being taken) as a result of using the analysis or any of its contents. Datanet its directors, owners, editors, officials, employees, distributor and agents or any associate will not be liable for any errors in the information contained or any consequences arising from the use of the contents of the provided information/analysis.
10. If any provision of these terms and conditions is held invalid or illegal or unenforceable for any reason by any court of competent jurisdiction, such provision shall be severed and the remainder of provisions of the terms and conditions shall continue in full force and effect as if the Term of Use had been executed with the invalid, illegal or unenforceable provision eliminated.
11. If there are any discrepancies in the information provided, please bring it to attention of Datanet for suitable rectification measures.

**Buy Online This Complete Book At
Datanet India eBooks Store**

www.indiastatpublications.com

or go directly at

[http://www.indiastatpublications.com/
Assembly_factbook/Assam/Dhubri/ Bilasipara_West](http://www.indiastatpublications.com/Assembly_factbook/Assam/Dhubri/Bilasipara_West)

 **india**stat**elections**

