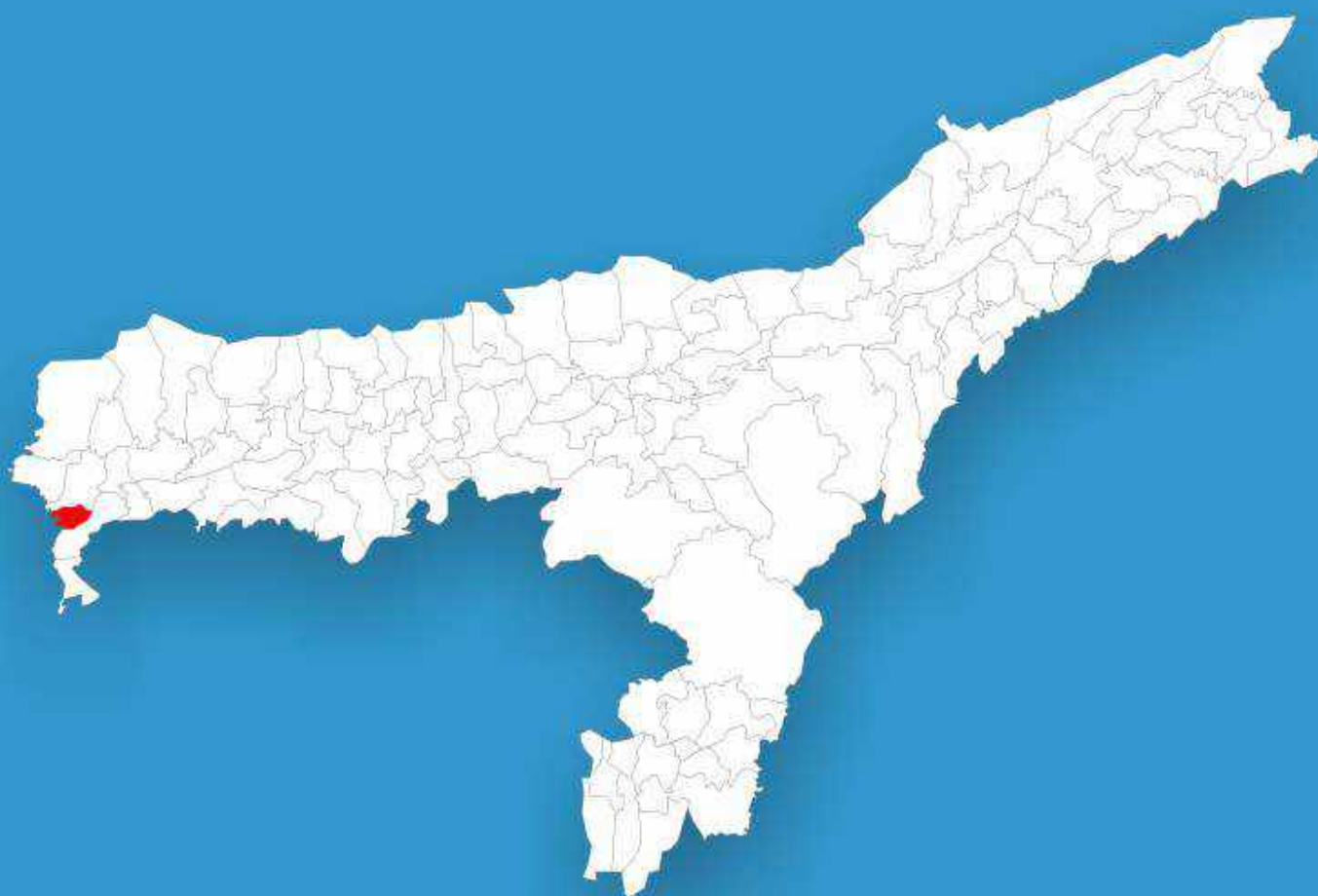




Assam

Assembly Factbook™

Dhubri Assembly Constituency



Key Electoral Data of Dhubri
Assembly Constituency (Vidhan Sabha)

Assam

Assembly Factbook™

Dhubri Assembly Constituency



Dhubri Vidhan Sabha

Editor & Director

Dr. R.K. Thukral

Research Editor

Dr. Shafeeq Rahman

Compiled, Researched and Published by Datanet India Pvt. Ltd.

D-100, 1st Floor,

Okhla Industrial Area, Phase-I,
New Delhi- 110020.

Ph.: 91-11- 43580781-84

Email : support@indiastatpublications.com

Website : www.indiastatelections.com

Online Book Store :

www.indiastatpublications.com

Report No. : AFB/AS-023-0125

ISBN : 978-93-5313-355-9

First Edition : January, 2018

Eighth Updated Edition : January, 2025

Price : Rs.11500

US\$ 310

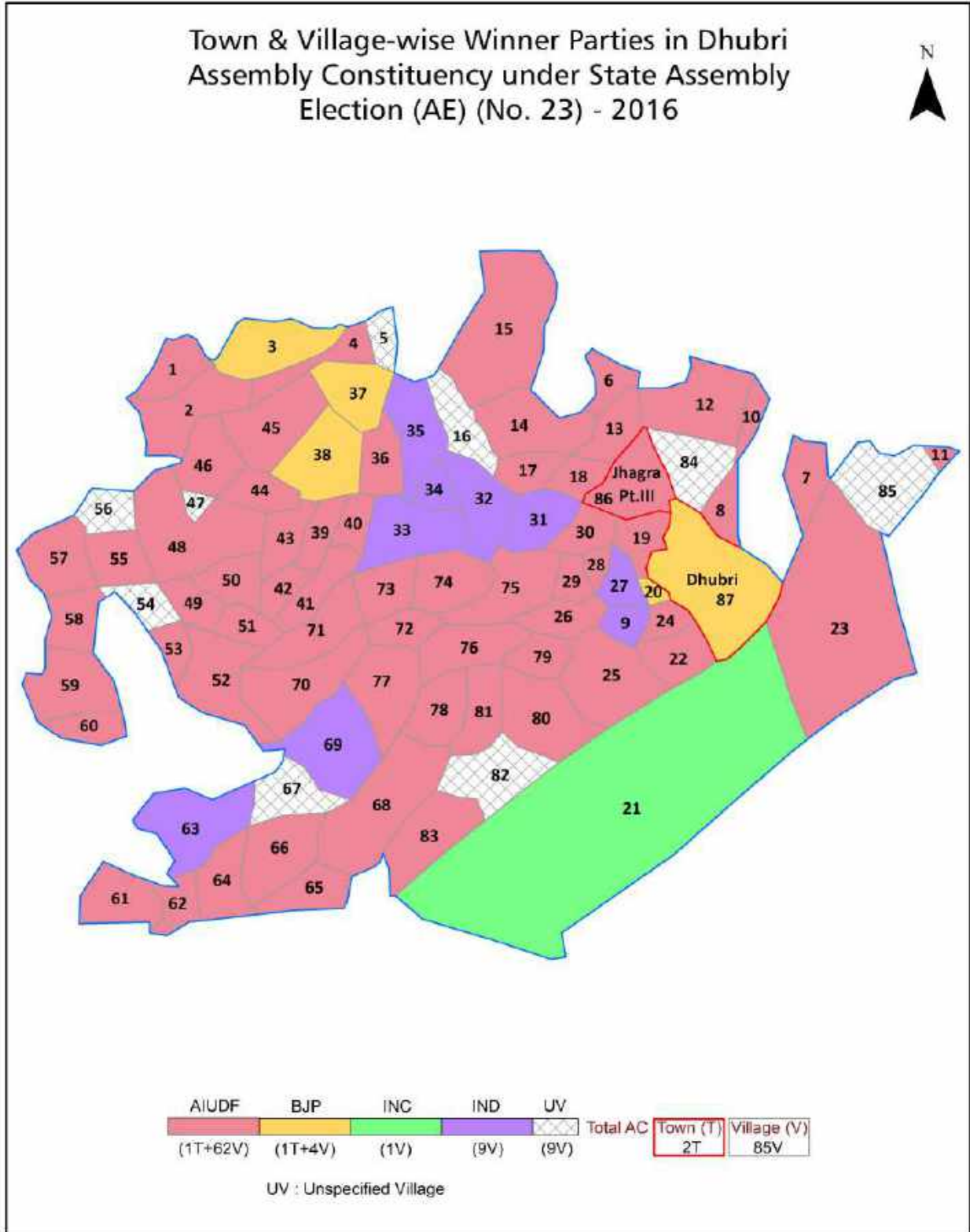
© Datanet India Pvt. Ltd.

All rights reserved. No part of this book may be reproduced, stored in a retrieval system or transmitted in any form or by any means, mechanical photocopying, photographing, scanning, recording or otherwise without the prior written permission of the publisher. Please refer to Disclaimer at page no. 170 for the use of this publication.

Printed in India

No.	Particulars	Page No.
	Introduction	
1	Assembly Constituency -(Vidhan Sabha) at a Glance Features of Assembly as per Delimitation Commission of India (2008)	1-2
	Location and Political Maps	
2	Location Map Boundaries of Assembly Constituency -(Vidhan Sabha) in District Boundaries of Assembly Constituency under Parliamentary Constituency -(Lok Sabha) Town & Village-wise Winner Parties- 2024, 2021, 2019, 2016, 2014, 2011 and 2009	3-10
	Administrative Setup (2011)	
3	District Sub-district Towns Villages Inhabited Villages Uninhabited Villages Village Panchayat Intermediate Panchayat	11-14
	Demographics (2011)	
4	Population Households Rural/Urban Population Towns and Villages by Population Size Sex Ratio (Total & 0-6 Years) Religious Population Social Population Literacy Rate	15-16
	Electoral Features	
5	Important Dates of Last Elections Held Electors by Gender Service Electors Voters Voters Turnout Polling Stations & Average Number of Electors per Polling Station Electors by Age Group Present Elected Representatives	17-22
	Historical Summary Election Results	
6	Vote Share of Major Parties Winning Margin (Number & Percentage) Polarity of Parties Summary Result of Assembly Segment of Parliamentary Elections 2024, 2019, 2014, 2009, 2004 and 1999 Summary Result of Assembly Elections 2021, 2016, 2011, 2006, 2001, 1996, 1991, 1985, 1983, 1978, 1972, 1967, 1962, 1957 and 1952	23-46
	Polling Station Level Election Results	
7	Name and Number of Polling Station 2024, 2021, 2019, 2016, 2014, 2011 and 2009 Polling Station-wise Electors, Voters & Voters Turnout 2024, 2021, 2019, 2016, 2014, 2011 and 2009 Polling Station wise Elections Results 2024, 2021, 2019, 2016, 2014, 2011 and 2009	47-149
	Share of Assembly Constituency	
8	Share of Assembly Constituency -(Vidhan Sabha) in State, District and Parliamentary Constituency -(Lok Sabha)	150
	Socio-Economic Amenities (2011)	
9	Access to Administrative Units Agricultural, Manufacturing and Industrial Commodities Demographic Indicators Education Health & Manpower Drinking Water Supply Sanitation Entertainment and Recreations Infrastructure Power Food Allocation Distribution and Marketing of Agriculture Commodities Infrastructure Transport and Road Infrastructure Communication Banking and Financial Services Land Use Irrigation Source	152-166
10	Abbreviation & Sources	168
11	Disclaimer	170

Location & Political Map



Administrative Setup

List of Village Panchayat & Intermediate Panchayat (Block) Name - 2011

Village Name	Village Panchayat Name	Intermediate Panchayat Name
Adabari Pt.I	Adabari	Gauripur
Adabari Pt.II	Adabari	Gauripur
Aironjangla Dhubri Town	-	Gauripur
Aironjangla Pt. II	-	Gauripur
Aironjongla Pt.I	-	Gauripur
Aironjongla Pt.III	-	Gauripur
Aminerchor	-	Gauripur
Arranay	Durahati	Gauripur
Bagulamari	-	Gauripur
Baladuba Pt.I	Binnyachara	Gauripur
Baladuba Pt.II	Binnyachara	Gauripur
Baladuba Pt.III	Binnyachara	Gauripur
Bhagdahar	Bhogdahar	Gauripur
Bhasanichar Pt.I	-	Gauripur
Bhashnirchar Pt.II	-	Gauripur
Bhedlo	-	Gauripur
Bhelakoba	Durahati	Gauripur
Bidyapara II Part (Pt)	-	Gauripur
Binnyachara Pt.I	Binnyachara	Gauripur
Binnyachara Pt.II	Binnyachara	Gauripur
Binnyachara Pt.III	Binnyachar	Gauripur
Binnyachara Pt.IV	Binnyachara	Gauripur
Borbila Pt.I	Howrar Par	Gauripur
Borbila Pt.II	Howar Par	Gauripur
Chagalchara Pt.II	-	Gauripur
Chagalchara Pt.III	Adabari	Gauripur
Chagalchara Pt.I	Motir Char	Gauripur
Choto Bashjani	-	Gauripur
Debattar Hasdaha Pt.I	Kacharihat	Gauripur

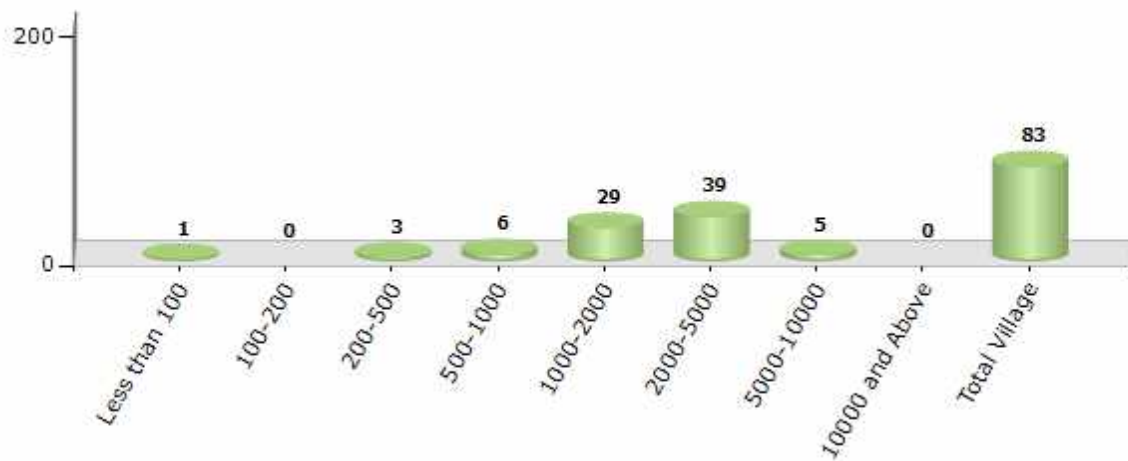
Contd....

Demographics

Number of Villages by Population Size - 2011

Less than 100	100-200	200-500	500-1000	1000-2000	2000-5000	5000-10000	10000 and Above	Total Village
1	0	3	6	29	39	5	0	83

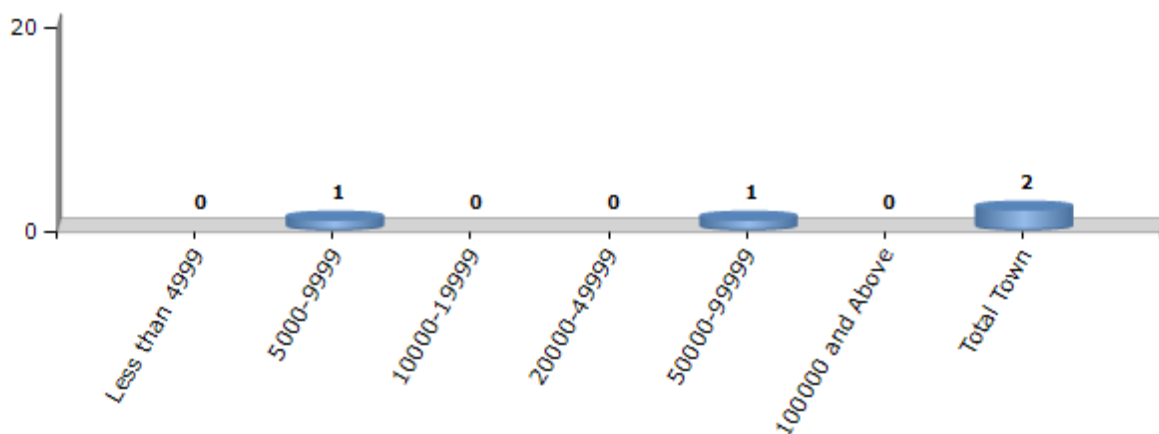
Number of Villages by Population Size - 2011



Number of Towns by Population Size - 2011

Less than 4999	5000-9999	10000-19999	20000-49999	50000-99999	100000 and Above	Total Town
0	1	0	0	1	0	2

Number of Towns by Population Size - 2011

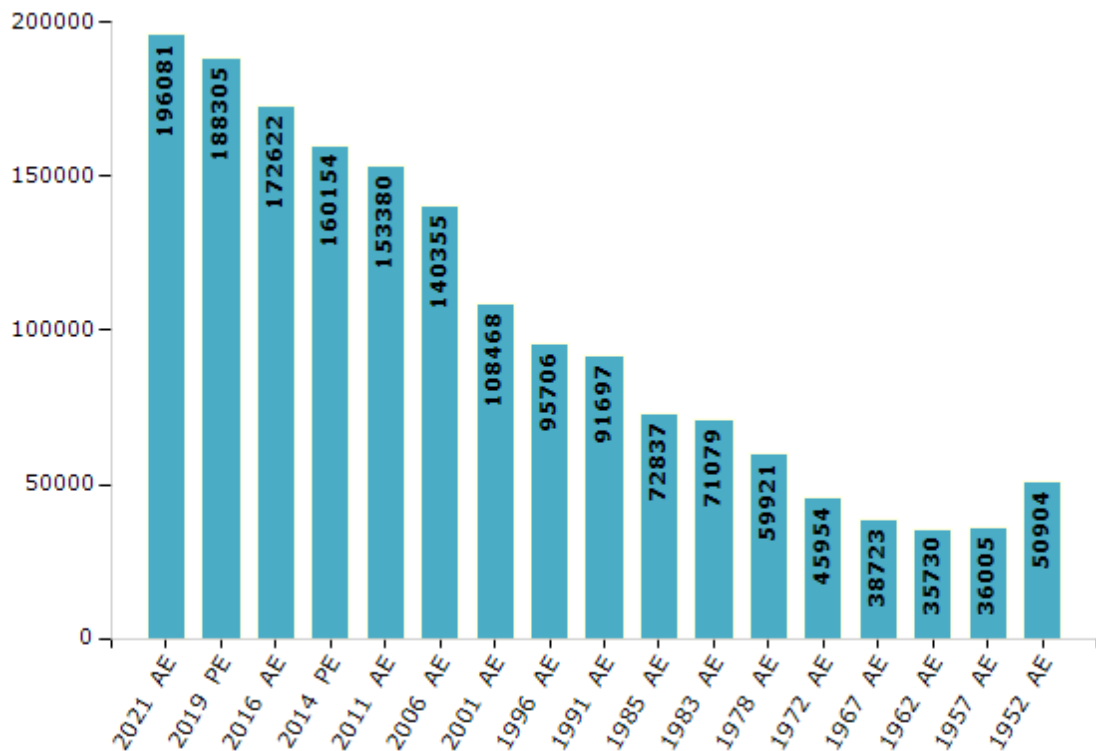


Electoral Features

Electors by Male & Female

Year	Male	Female	Others	Total	Year	Male	Female	Others	Total
2021 AE	100750	95328	3	196081	1996 AE	49292	46414	-	95706
2019 PE	97176	91127	2	188305	1991 AE	47685	44012	-	91697
2016 AE	89589	83033	0	172622	1985 AE	42247	30590	-	72837
2014 PE	83348	76806	0	160154	1983 AE	37325	33754	-	71079
2011 AE	79546	73834	0	153380	1978 AE	31607	28314	-	59921
2009 PE	-	-	-	-	1972 AE	24785	21169	-	45954
2006 AE	72118	68237	-	140355	1967 AE	-	-	-	38723
2004 PE	-	-	-	-	1962 AE	-	-	-	35730
2001 AE	56393	52075	-	108468	1957 AE	-	-	-	36005
1999 PE	-	-	-	-	1952 AE	-	-	-	50904

Number of Electors



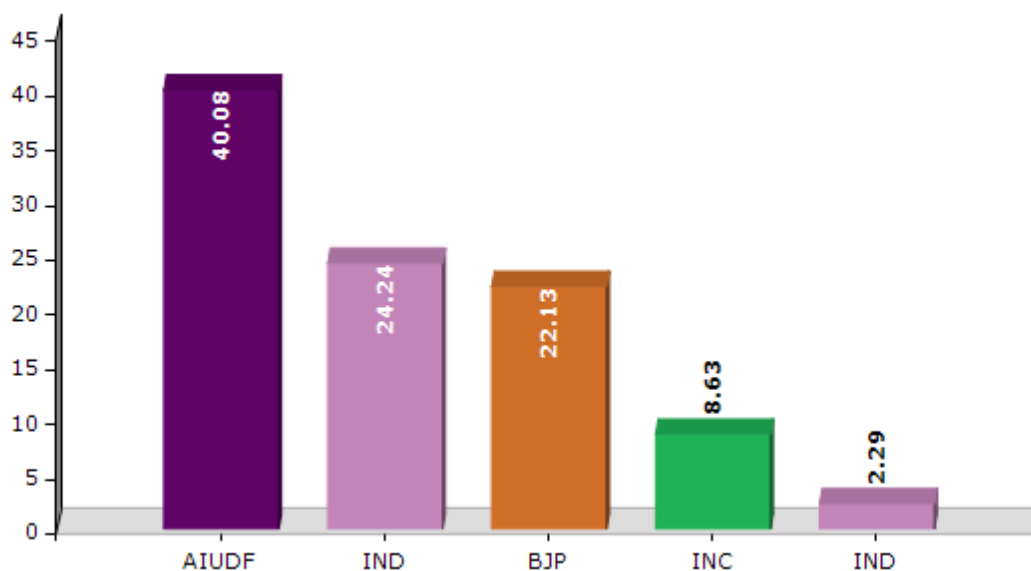
Note : AE : Assembly Election, PE : Assembly Segment of Parliamentary Election

Historical Summary Election Results

Summary Result of Assembly Election - 2016

Candidate Name	Party	Votes	Votes %
Najrul Hoque	AIUDF	60933	40.08
Nazibul Umar	IND	36847	24.24
Dr. Debamoy Sanyal	BJP	33648	22.13
Abedur Zaman	INC	13126	8.63
Rasul Hoque	IND	3486	2.29
Ali Hussain	IND	975	0.64
Sopiar Rahman	CPM	669	0.44
Azhar Hussain	SUCI	552	0.36
Mukta Begum	RPI(A)	406	0.27
Baharul Sk.	RSSC	312	0.21
	NOTA	1069	0.7

Votes Percentage of Top Parties - 2016



Polling Station Level Election Results

Number and Name of Polling Stations (PS) (2016)

Number of Polling Stations	Name of Polling Stations	Number of Polling Stations	Name of Polling Stations
1	574- Soulmari. L.P. School (R)	22	Falimari M.E. School (R)
2	574- Saulmari L.P. School (L)	23	Falimari M.E. School (L)
3	Soulmari M.E. School	24	Dhubairchar M.E. School
4	1749 Srinath Harimandir Lp School (R)	25	1710-Dhubir Char L.P. School (R)
5	1749 Srinath Harimandir Lp School (L)	26	1710-Dubair Char L.P. School (L)
6	48 Soulmari Lp School (R)	27	1863-Punch Peer L.P. School
7	48 Soulmari Lp School (L)	28	935-Dakhin Falimari L.P. School (R)
8	303-Shimlakandi J.B. School (R)	29	935-Dakhin Falimari L.P. School (L)
9	1982 Hindurdair L.P. School	30	2141 River Block Majerchar L.P. School
10	303-Shimlakandi J.B. School (L)	31	Majer Char M.E. Madrassa
11	743-Bani Bidya Mandir L.P. School (R)	32	2282 No. Nc River Block Majerchar Lp School
12	743-Bani Bidya Mandir L.P. School (L)	33	2137 Kuntirchar L.P. School
13	Madhya Madhusoulmari M.E. School (R)	34	Mozahirul Ulum Islamia Madrasa (L)
14	Madhya Madhusoulmari M.E. School (L)	35	1384 No. Jhagarpar L.P. School
15	307-Madhusoulmari L.P. School (R)	36	Mozahirul Ulum Islamia Madrasa (R)
16	307-Madhusoulmari L.P. School (L)	37	1870 No. Tarini Kanta Girls L.P. School
17	1782- Pub-Tiamari L.P. School (R)	38	2360 Kukil Pathshala L.P. School
18	1782- Pub-Tiamari L.P. School (L)	39	Jhagarpr M.V. School (R)
19	M.U. High Madrasa. Gauripur	40	Jhagarpr M.V. School (L)
20	Dhakin-Tiamari M.E. School (R)	41	2292-Sariat Memorial L.P. School (R)
21	Dhakin-Tiamari M.E. School (L)	42	2292-Sariat Memorial L.P. School (L)

Contd....

Polling Station Level Election Results

Polling Station-wise Votes Secured by Overall Top Five Parties in Dhubri Assembly in Assembly Election (AE) under Dhubri Parliamentary Constituency in Assam (2016)

Number of Polling Station	Winner - Najrul Hoque (AIUDF)	Runner-up - Nazibul Umar (IND)	3rd - Dr. Debamoy Sanyal (BJP)	4th - Abedur Zaman (INC)	5th - Rasul Hoque (IND)	NOTA	Other	Total Votes Secured
36	401	229	6	61	21	8	21	747
37	226	352	242	59	9	2	10	900
38	617	135	199	68	7	9	16	1051
39	346	174	173	44	12	6	11	766
40	291	252	16	54	15	9	12	649
41	518	274	61	128	39	11	16	1047
42	397	170	129	58	8	8	25	795
43	247	222	110	127	27	2	21	756
44	338	53	4	268	49	7	12	731
45	265	465	6	103	31	5	14	889
46	358	260	2	126	26	2	11	785
47	141	299	53	66	15	6	10	590
48	114	521	14	17	6	8	25	705
49	308	542	10	50	42	5	20	977
50	310	660	12	56	24	7	23	1092
51	170	215	315	43	7	5	19	774
52	259	508	27	67	13	1	11	886
53	370	643	10	40	11	8	13	1095
54	320	350	1	41	7	1	6	726
55	196	304	119	71	10	5	12	717
56	467	176	40	29	7	8	17	744
57	173	149	279	20	7	13	21	662
58	144	77	408	38	2	2	9	680
59	228	125	312	29	13	8	7	722
60	604	184	27	22	7	1	31	876
61	468	99	152	35	6	5	28	793
62	266	62	193	52	3	3	15	594
63	276	102	145	17	8	3	12	563
64	198	143	251	137	14	7	14	764
65	181	85	366	14	2	10	12	670
66	307	163	213	98	14	6	11	812
67	212	36	17	69	6	1	3	344
68	261	84	319	97	48	4	14	827
69	875	163	5	64	47	10	43	1207
70	514	175	25	127	17	8	18	884

Contd....

Polling Station Level Election Results

Winner, Runner-up and 3rd Party Position & Winning Margin According to Polling Stations in Dhubri Assembly in Assembly Election (AE) under Dhubri Parliamentary Constituency in Assam (2016)

Polling Station Number	Winner Party	Winner Votes (%)	Runner-up Party	Runner-up Votes (%)	Winning Margin Votes (%)	Third Party	Third Party Votes (%)	Other Votes (%)
71	AIUDF	512 (75.07)	IND (NU)	67 (9.82)	445 (65.25)	INC	59 (8.65)	44 (6.45)
72	AIUDF	282 (38.11)	IND (NU)	212 (28.65)	70 (9.46)	INC	184 (24.86)	62 (8.38)
73	AIUDF	492 (53.3)	IND (NU)	214 (23.19)	278 (30.11)	INC	168 (18.2)	49 (5.31)
74	INC	329 (39.83)	AIUDF	282 (34.14)	47 (5.69)	BJP	101 (12.23)	114 (13.8)
75	AIUDF	280 (38.46)	INC	194 (26.65)	86 (11.81)	BJP	165 (22.66)	89 (12.23)
76	AIUDF	374 (43.34)	INC	332 (38.47)	42 (4.87)	IND (NU)	93 (10.78)	64 (7.42)
77	AIUDF	906 (75.37)	IND (NU)	161 (13.39)	745 (61.98)	INC	41 (3.41)	94 (7.82)
78	AIUDF	459 (64.92)	IND (NU)	160 (22.63)	299 (42.29)	BJP	37 (5.23)	51 (7.21)
79	AIUDF	290 (63.18)	IND (NU)	147 (32.03)	143 (31.15)	INC	12 (2.61)	10 (2.18)
80	AIUDF	661 (55.64)	IND (NU)	251 (21.13)	410 (34.51)	BJP	150 (12.63)	126 (10.61)
81	AIUDF	417 (39.6)	BJP	262 (24.88)	155 (14.72)	IND (NU)	256 (24.31)	118 (11.21)
82	AIUDF	540 (54.49)	IND (NU)	210 (21.19)	330 (33.3)	INC	132 (13.32)	109 (11)
83	IND (NU)	256 (32.49)	BJP	246 (31.22)	10 (1.27)	AIUDF	172 (21.83)	114 (14.47)
84	AIUDF	757 (64.98)	IND (NU)	311 (26.7)	446 (38.28)	INC	37 (3.18)	60 (5.15)
85	AIUDF	719 (65.6)	IND (NU)	268 (24.45)	451 (41.15)	INC	52 (4.74)	57 (5.2)
86	AIUDF	494 (60.99)	IND (NU)	223 (27.53)	271 (33.46)	INC	60 (7.41)	33 (4.07)
87	IND (NU)	373 (46.86)	AIUDF	314 (39.45)	59 (7.41)	INC	72 (9.05)	37 (4.65)
88	AIUDF	507 (69.07)	IND (NU)	144 (19.62)	363 (49.45)	INC	46 (6.27)	37 (5.04)
89	AIUDF	598 (59.15)	IND (NU)	165 (16.32)	433 (42.83)	INC	123 (12.17)	125 (12.36)
90	AIUDF	458 (66.47)	IND (NU)	141 (20.46)	317 (46.01)	INC	56 (8.13)	34 (4.93)
91	AIUDF	351 (62.79)	IND (NU)	166 (29.7)	185 (33.09)	BJP	9 (1.61)	33 (5.9)
92	AIUDF	612 (59.71)	IND (NU)	208 (20.29)	404 (39.42)	INC	134 (13.07)	71 (6.93)
93	AIUDF	659 (63.3)	IND (NU)	240 (23.05)	419 (40.25)	INC	99 (9.51)	43 (4.13)
94	AIUDF	294 (47.34)	IND (NU)	223 (35.91)	71 (11.43)	INC	58 (9.34)	46 (7.41)
95	AIUDF	810 (73.44)	IND (NU)	186 (16.86)	624 (56.58)	INC	72 (6.53)	35 (3.17)
96	AIUDF	477 (53.48)	IND (NU)	326 (36.55)	151 (16.93)	INC	50 (5.61)	39 (4.37)
97	AIUDF	322 (45.03)	IND (NU)	179 (25.03)	143 (20)	INC	176 (24.62)	38 (5.31)
98	AIUDF	346 (47.33)	INC	199 (27.22)	147 (20.11)	IND (NU)	151 (20.66)	35 (4.79)
99	IND (NU)	352 (41.66)	AIUDF	310 (36.69)	42 (4.97)	INC	125 (14.79)	58 (6.86)
100	AIUDF	423 (48.68)	INC	224 (25.78)	199 (22.9)	IND (NU)	194 (22.32)	28 (3.22)
101	AIUDF	207 (28.28)	IND (RH)	177 (24.18)	30 (4.1)	IND (NU)	172 (23.5)	176 (24.04)
102	AIUDF	284 (34.8)	IND (NU)	279 (34.19)	5 (0.61)	INC	154 (18.87)	99 (12.13)
103	IND (NU)	506 (46.42)	AIUDF	304 (27.89)	202 (18.53)	INC	121 (11.1)	159 (14.59)
104	AIUDF	641 (58.59)	IND (NU)	326 (29.8)	315 (28.79)	INC	90 (8.23)	37 (3.38)
105	AIUDF	671 (58.86)	IND (NU)	368 (32.28)	303 (26.58)	INC	38 (3.33)	63 (5.53)

Contd....

Socio-Economic Amenities - Rural

Access to Education Facilities

Particulars	Number of Villages (% of Population)				
	Available	Not Available	If Not Available (Distance of Nearest Facility)		
			A	B	C
Govt. Primary School	82 (100)	3 (0)	1 (0)	0 (0)	0 (0)
Private Primary School	41 (49)	44 (51)	0 (0)	0 (0)	0 (0)
Govt. Middle School	57 (79)	28 (21)	15 (9)	1 (2)	2 (0)
Private Middle School	24 (29)	61 (71)	0 (0)	0 (0)	0 (0)
Govt. Secondary School	21 (33)	64 (67)	35 (41)	17 (11)	5 (8)
Private Secondary School	7 (9)	78 (91)	1 (0)	0 (0)	0 (0)
Govt. Senior Secondary School	5 (9)	80 (91)	39 (52)	30 (25)	9 (12)
Private Senior Secondary School	1 (1)	84 (99)	0 (0)	1 (1)	0 (0)
Govt. Arts and Science Degree College	0 (0)	85 (100)	19 (33)	20 (23)	43 (41)
Private Arts and Science Degree College	1 (1)	84 (99)	2 (3)	0 (0)	0 (0)
Govt. Engineering College	0 (0)	85 (100)	0 (0)	0 (0)	85 (100)
Private Engineering College	0 (0)	85 (100)	0 (0)	0 (0)	0 (0)
Govt. Medicine College	0 (0)	85 (100)	0 (0)	0 (0)	85 (100)
Private Medicine College	0 (0)	85 (100)	0 (0)	0 (0)	0 (0)
Govt. Management Institute	0 (0)	85 (100)	0 (0)	1 (2)	23 (23)
Private Management Institute	0 (0)	85 (100)	15 (22)	16 (25)	30 (28)
Govt. Polytechnic	0 (0)	85 (100)	0 (0)	0 (0)	85 (100)
Private Polytechnic	0 (0)	85 (100)	0 (0)	0 (0)	0 (0)
Govt. Vocational Training School/ITI	0 (0)	85 (100)	0 (0)	0 (0)	84 (99)
Private Vocational Training School/ITI	0 (0)	85 (100)	0 (0)	0 (0)	0 (0)
Govt. Non Formal Training Centre	0 (0)	85 (100)	0 (0)	9 (7)	75 (92)
Private Non Formal Training Centre	0 (0)	85 (100)	0 (0)	0 (0)	0 (0)
Govt. School For Disabled	0 (0)	85 (100)	0 (0)	0 (0)	84 (99)
Private School For Disabled	0 (0)	85 (100)	0 (0)	0 (0)	0 (0)
Government Others	0 (0)	85 (100)	0 (0)	0 (0)	0 (0)
Private Others	0 (0)	85 (100)	0 (0)	0 (0)	0 (0)

Note : Distance A : Less than 5 km; B : Between 5-10 km; C : 10+ km.; Source : Data Analysis is based on 2011 Census.

DISCLAIMER

The Terms of Use and Disclaimer of Datanet India Private Limited (hereinafter referred to as "Datanet") for use of this analysis report of **Dhubri Assembly Constituency (Dhubri Vidhan Sabha)** :-

1. **Assembly Factbook™** is a Registered Trade Mark owned by Datanet.
2. All the maps are sketched and graphical representation only and have not been drawn to the scale and also not to represent the actual geographical area or boundary of the unit.
3. The data for the aforesaid analysis is based on authentic sources and has been culled from the various publications of Census, CSO and NSSO for district and block level data, various central and state government departments, Central & State Elections Commissions and the concerned Returning Officers' releases, Electoral Rolls, Election results and allied publications, internal assessment, surveys, estimates and analysis. Therefore, certain adjustment of data at micro level may have been done to arrive closer to the macro data.
4. Data have been provided on an "As Is" and "As AVAILABLE" basis
5. The colours shown in the maps or diagram and charts of a particular party, alliance or AC are indicative and do not represent them.
6. This publication which includes maps, sheets, graphs and data would be the property under copyright of Datanet only. The user may use these for its internal study, analysis and research purposes. It's public display, re-selling or any commercial uses by the user are not allowed.
7. Datanet has taken due care and caution in compilation and processing of data and allied information, but does not guarantee the accuracy, adequacy or completeness of any information/analysis and will be not responsible for any errors or omissions or for the results obtained from the use of such information/analysis.
8. All the contents for the publication have been culled from various authentic sources and Datanet reasonably believes such sources to be reliable, but does not make any representations, express or implied as to the accuracy or fitness of use of such information. The information or contents of the information/analysis do not constitute advice and should not be relied upon in making (or refraining from making) any decision. Any reliance placed upon the information provided by Datanet is the sole responsibility and strictly at the user's risk.
9. In no event will Datanet be liable for any damages (including, without limitation, damages for loss of business projects, or loss of profits) arising in contract, tort or otherwise from the use of or inability to use any of its contents, or from any action taken (or refrained from being taken) as a result of using the analysis or any of its contents. Datanet its directors, owners, editors, officials, employees, distributor and agents or any associate will not be liable for any errors in the information contained or any consequences arising from the use of the contents of the provided information/analysis.
10. If any provision of these terms and conditions is held invalid or illegal or unenforceable for any reason by any court of competent jurisdiction, such provision shall be severed and the remainder of provisions of the terms and conditions shall continue in full force and effect as if the Term of Use had been executed with the invalid, illegal or unenforceable provision eliminated.
11. If there are any discrepancies in the information provided, please bring it to attention of Datanet for suitable rectification measures.

Buy Online This Complete Book At
Datanet India eBooks Store

www.indiastatpublications.com

or go directly at

[http://www.indiastatpublications.com/
Assembly_factbook/Assam/Dhubri/ Dhubri](http://www.indiastatpublications.com/Assembly_factbook/Assam/Dhubri/Dhubri)

 **indiastat**elections

