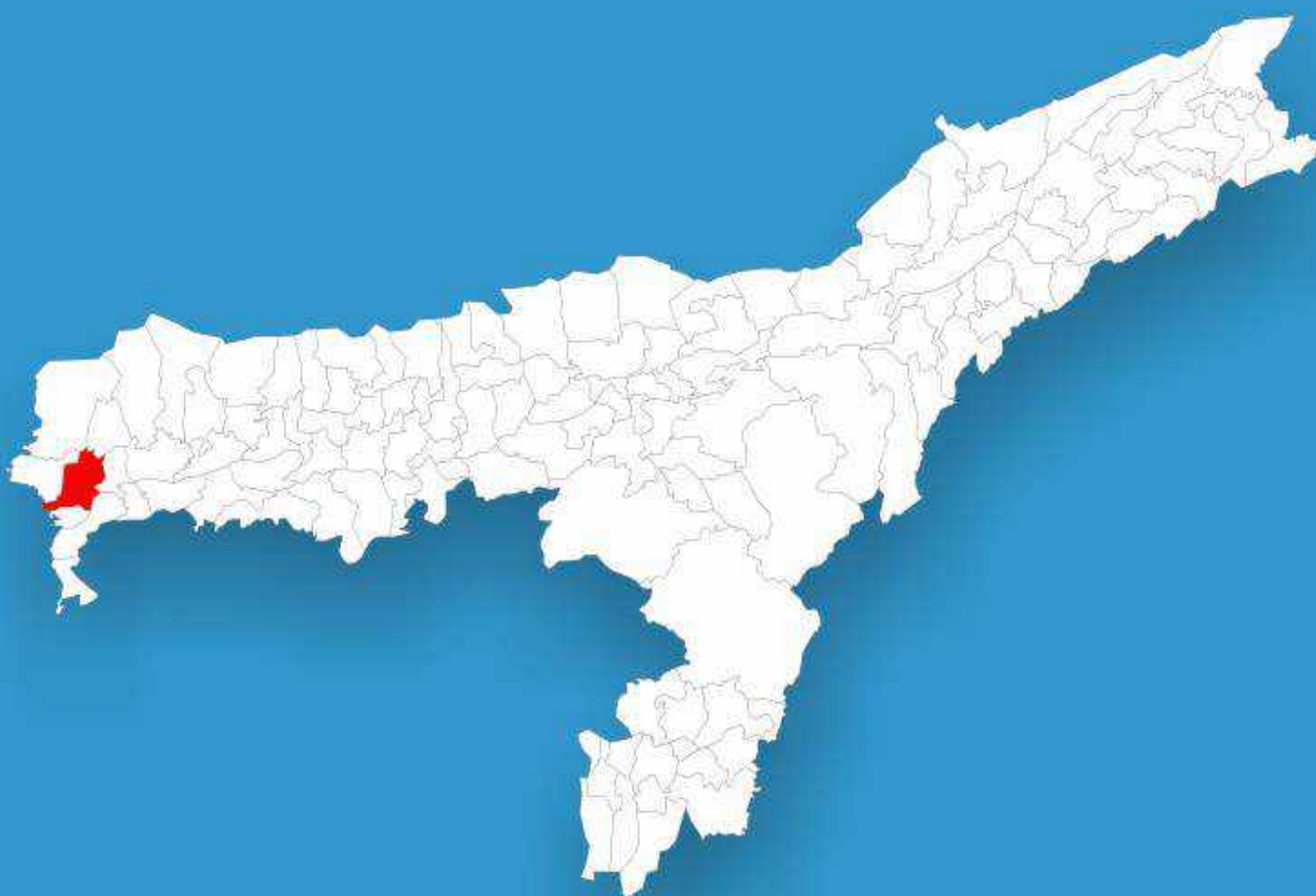




Assam

Assembly Factbook™

Gauripur Assembly Constituency



Key Electoral Data of Gauripur
Assembly Constituency (Vidhan Sabha)

Assam

Assembly Factbook™

Gauripur Assembly Constituency



Gauripur Vidhan Sabha

Editor & Director

Dr. R.K. Thukral

Research Editor

Dr. Shafeeq Rahman

Compiled, Researched and Published by Datanet India Pvt. Ltd.

D-100, 1st Floor,

Okhla Industrial Area, Phase-I,
New Delhi- 110020.

Ph.: 91-11- 43580781-84

Email : support@indiastatpublications.com

Website : www.indiastatelections.com

Online Book Store :

www.indiastatpublications.com

Report No. : AFB/AS-024-0125

ISBN : 978-93-5313-365-8

First Edition : January, 2018

Eighth Updated Edition : January, 2025

Price : Rs. 11500/-

US\$ 310

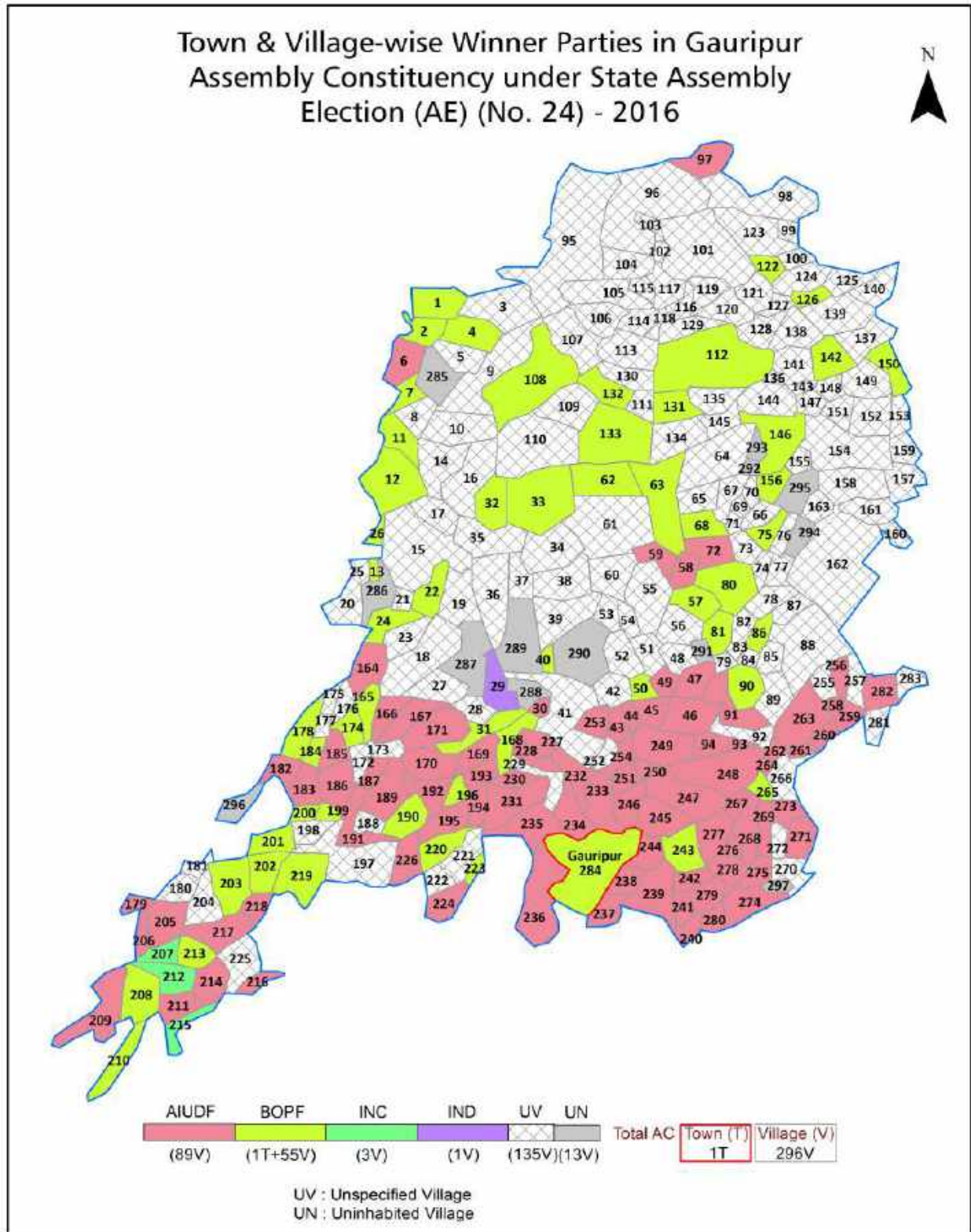
© Datanet India Pvt. Ltd.

All rights reserved. No part of this book may be reproduced, stored in a retrieval system or transmitted in any form or by any means, mechanical photocopying, photographing, scanning, recording or otherwise without the prior written permission of the publisher. Please refer to Disclaimer at page no. 185 for the use of this publication.

Printed in India

No.	Particulars	Page No.
	Introduction	
1	Assembly Constituency -(Vidhan Sabha) at a Glance Features of Assembly as per Delimitation Commission of India (2008)	1-2
	Location and Political Maps	
2	Location Map Boundaries of Assembly Constituency -(Vidhan Sabha in District Boundaries of Assembly Constituency under Parliamentary Constituency -(Lok Sabha) Town & Village-wise Winner Parties- 2024, 2021, 2019, 2016, 2014, 2011 and 2009	3-10
	Administrative Setup (2011)	
3	District Sub-district Towns Villages Inhabited Villages Uninhabited Villages Village Panchayat Intermediate Panchayat	11-25
	Demographics (2011)	
4	Population Households Rural/Urban Population Towns and Villages by Population Size Sex Ratio (Total & 0-6 Years) Religious Population Social Population Literacy Rate	26-27
	Electoral Features	
5	Important Dates of Last Elections Held Electors by Gender Service Electors Voters Voters Turnout Polling Stations & Average Number of Electors per Polling Station Electors by Age Group Present Elected Representatives	28-33
	Historical Summary Election Results	
6	Vote Share of Major Parties Winning Margin (Number & Percentage Polarity of Parties Summary Result of Assembly Segment of Parliamentary Elections 2024, 2019, 2014, 2009, 2004 and 1999 Summary Result of Assembly Elections 2021, 2016, 2011, 2006, 2001, 1996, 1991, 1985, 1983, 1978, 1972, 1967, 1962 and 1957	34-56
	Polling Station Level Election Results	
7	Name and Number of Polling Station 2024, 2021, 2019, 2016, 2014, 2011 and 2009 Polling Station-wise Electors, Voters & Voters Turnout 2024, 2021, 2019, 2016, 2014, 2011 and 2009 Polling Station wise Elections Results 2024, 2021, 2019, 2016, 2014, 2011 and 2009	57-164
	Share of Assembly Constituency	
8	Share of Assembly Constituency -(Vidhan Sabha) in State, District and Parliamentary Constituency -(Lok Sabha)	165
	Socio-Economic Amenities (2011)	
9	Access to Administrative Units Agricultural, Manufacturing and Industrial Commodities Demographic Indicators Education Health & Manpower Drinking Water Supply Sanitation Entertainment and Recreations Infrastructure Power Food Allocation Distribution and Marketing of Agriculture Commodities Infrastructure Transport and Road Infrastructure Communication Banking and Financial Services Land Use Irrigation Source	167-181
10	Abbreviation & Sources	183
11	Disclaimer	185

Location & Political Map



Administrative Setup

List of Village Panchayat & Intermediate Panchayat (Block) Name - 2011

Village Name	Village Panchayat Name	Intermediate Panchayat Name
Alomganj Pt IX	Alomganj	Debitola (Part)
Alomganj Pt. VII	Alomganj	Debitola (Part)
Alomganj Pt. VIII	Alomganj	Debitola (Part)
Alomganj Pt.I	Alomganj	Debitola (Part)
Alomganj Pt.II	Alomganj	Debitola (Part)
Alomganj Pt.III	-	Debitola (Part)
Alomganj Pt.IV	Alomganj	Debitola (Part)
Alomganj Pt.V	Alomganj	Debitola (Part)
Alomganj Pt.VI	Alomganj	Debitola (Part)
Aluabari	-	Rupsi (Part)
Amjhora	-	Rupsi (Part)
Amjhora	Tipkai	Debitola (Part)
Asharikandi	-	Debitola (Part)
Atharokotharjhar Pt.-I	-	Rupsi (Part)
Atharokotharjhar Pt.-III	-	Rupsi (Part)
Attorokotharjhar Pt.IV	-	Rupsi (Part)
Baghmara	Alomganj	Debitola (Part)
Bagmara	Alomganj	Debitola (Part)
Bagulamari Pt.I	Alomganj	Debitola (Part)
Bagulamari Pt.II	Alomganj	Debitola (Part)
Balajan	Balajan	Rupsi (Part)
Balajan Chapar	Shabgoaj	Rupsi (Part)
Bamniphahar	-	Debitola (Part)
Bamuni	-	Debitola (Part)
Baniamari	Sahebganj	Rupsi (Part)
Baniyaguri Pt.-I	-	Rupsi (Part)
Baniyaguri Pt.-II	-	Rupsi (Part)
Baraibari Pt.II	-	Debitola (Part)
Baraibari Pt.III	-	Debitola (Part)

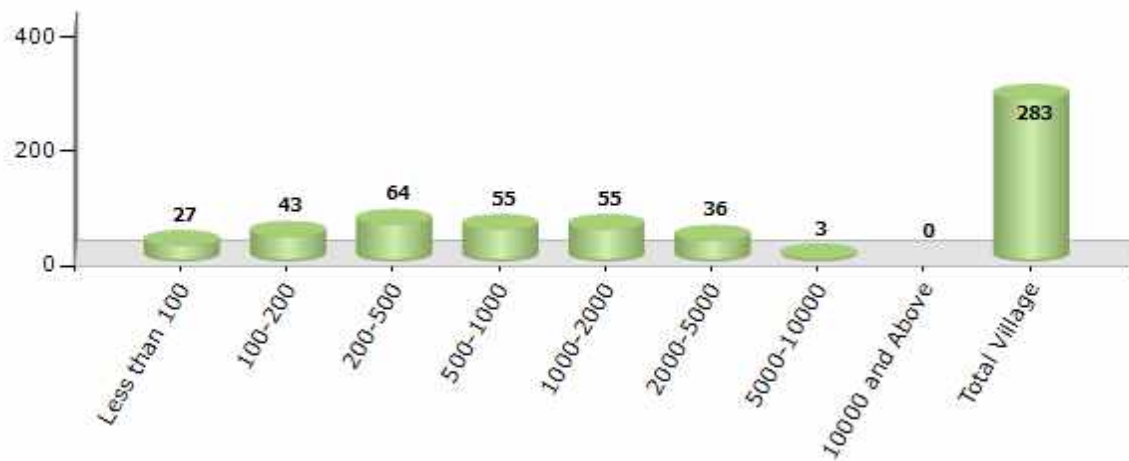
Contd....

Demographics

Number of Villages by Population Size - 2011

Less than 100	100-200	200-500	500-1000	1000-2000	2000-5000	5000-10000	10000 and Above	Total Village
27	43	64	55	55	36	3	0	283

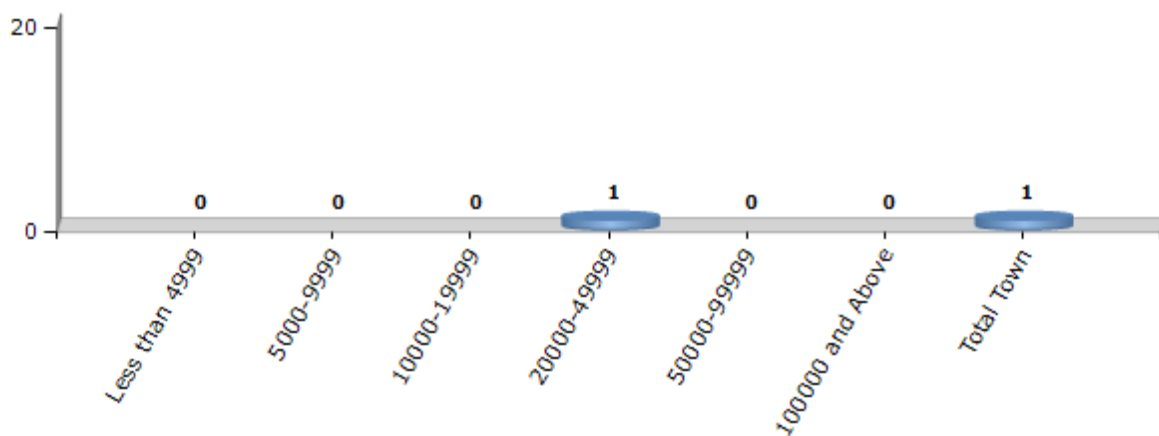
Number of Villages by Population Size - 2011



Number of Towns by Population Size - 2011

Less than 4999	5000-9999	10000-19999	20000-49999	50000-99999	100000 and Above	Total Town
0	0	0	1	0	0	1

Number of Towns by Population Size - 2011

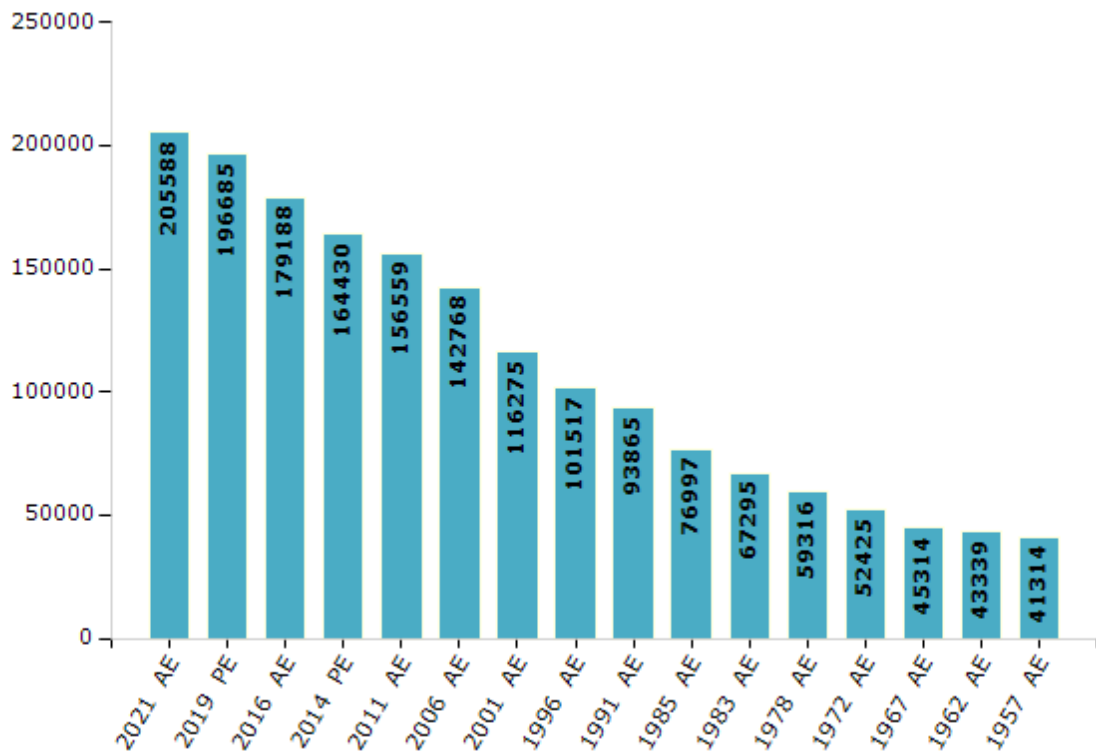


Electoral Features

Electors by Male & Female

Year	Male	Female	Others	Total	Year	Male	Female	Others	Total
2021 AE	106368	99218	2	205588	1996 AE	52153	49364	-	101517
2019 PE	101801	94882	2	196685	1991 AE	48802	45063	-	93865
2016 AE	92946	86242	0	179188	1985 AE	40043	36954	-	76997
2014 PE	85339	79091	0	164430	1983 AE	34223	33072	-	67295
2011 AE	80482	76077	0	156559	1978 AE	30141	29175	-	59316
2009 PE	-	-	-	-	1972 AE	27340	25085	-	52425
2006 AE	73168	69600	-	142768	1967 AE	-	-	-	45314
2004 PE	-	-	-	-	1962 AE	-	-	-	43339
2001 AE	59279	56996	-	116275	1957 AE	-	-	-	41314
1999 PE	-	-	-	-	1952 AE	-	-	-	-

Number of Electors



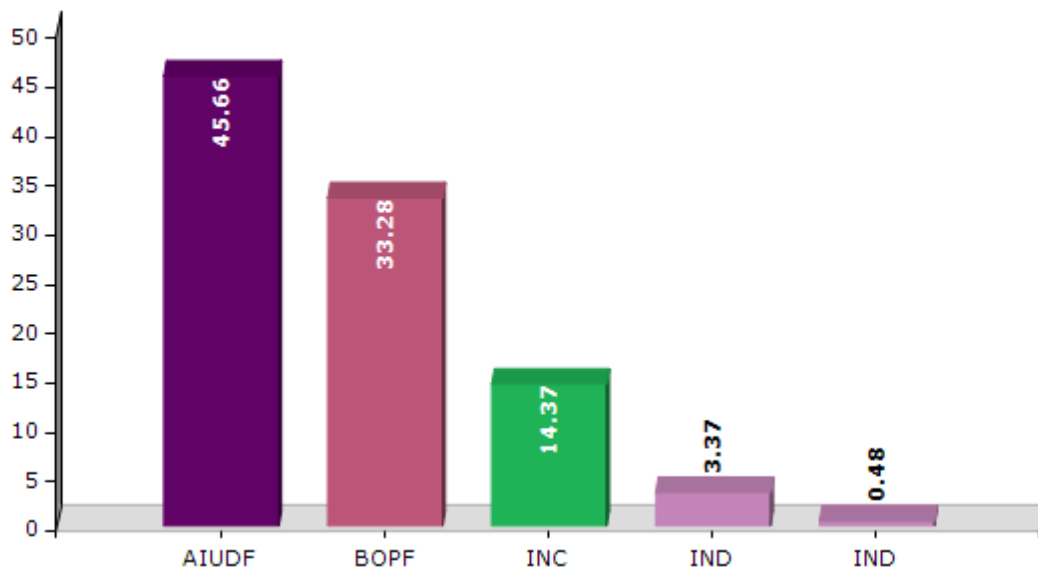
Note : AE : Assembly Election, PE : Assembly Segment of Parliamentary Election

Historical Summary Election Results

Summary Result of Assembly Election - 2016

Candidate Name	Party	Votes	Votes %
Nijanur Rahman	AIUDF	73423	45.66
Banendra Kumar Mushahary	BOPF	53512	33.28
Sushil Kumar Roy	INC	23102	14.37
Sukumar Roy	IND	5420	3.37
Abdur Razzaque Sheikh	IND	768	0.48
Sunil Das	IND	669	0.42
Moinul Hoque	IND	595	0.37
Helim Zaman	RSSC	539	0.34
Bikromjit Roy	IND	534	0.33
Md. Mahijur Rahman	TNRMPI	487	0.3
Mir Hussain Sarkar	RPI(A)	301	0.19
	NOTA	1447	0.9

Votes Percentage of Top Parties - 2016



Polling Station Level Election Results

Number and Name of Polling Stations (PS) (2016)

Number of Polling Stations	Name of Polling Stations	Number of Polling Stations	Name of Polling Stations
1	Pestibari Mv School (R)	22	338 - Borshijhora Lp School (R)
2	Pestibari Mv School (L)	23	338 - Borshijhora Lp School (L)
3	Kharkhari Forest Bit Office	24	1179 Malatijhora Lp School
4	1770 Kurshakati Lp School (R)	25	1174 Bashbari Lp School (R)
5	1770 Kurshakati Lp School (L)	26	1174 Bashbari Lp School (L)
6	Monglajhora Me School (R)	27	Molandubi Lp School (R)
7	Monglajhora Me School (L)	28	Molandubi Lp School (L)
8	Harjhora Lp School	29	Jaldoba Mv School (R)
9	651 Tulshijhora Lp School (R)	30	Jaldoba Mv School (L)
10	651 Tulshijhora Lp School (L)	31	Parbatjoar Me School (R)
11	Tipkai High School (R)	32	1508 No. Santipur Lp School
12	Tipkai High School (L)	33	742 No. Khopati L.P. School
13	Changbandha Lp School (R)	34	Parbatjoar Me School (L)
14	Changbandha Lp School (L)	35	Dukhishukhi Lp School (R)
15	318 Bongshijhora Lp School (R)	36	968 No Paglijhora L.P. School
16	318 Bongshijhora Lp School (L)	37	Dukhishukhi Lp School (L)
17	Sistijhora Lp School	38	1615 Madhayaraipur Lp School (R)
18	1881 No. Maurijhora Lp School	39	1615 Madhayaraipur Lp School (L)
19	Kazigaon Mv School (R)	40	Baghmara Lp School
20	Kazigaon Mv School (L)	41	2233 North Raipur Lp School
21	928 No. Tokragaon J.B. School	42	Morakura Me School

Contd....

Polling Station Level Election Results

Polling Station-wise Votes Secured by Overall Top Five Parties in Gauripur Assembly in Assembly Election (AE) under Dhubri Parliamentary Constituency in Assam (2016)

Number of Polling Station	Winner - Nijanur Rahman (AIUDF)	Runner-up - Banendra Kumar Mushahary (BOPF)	3rd - Sushil Kumar Roy (INC)	4th - Sukumar Roy (IND)	5th - Abdur Razzaque Sheikh (IND)	NOTA	Other	Total Votes Secured
36	15	441	61	46	1	5	13	582
37	54	508	17	122	4	2	13	720
38	435	7	280	3	5	6	14	750
39	111	423	81	5	2	2	7	631
40	270	326	164	7	2	10	22	801
41	145	389	37	39	0	5	9	624
42	9	427	59	86	2	5	12	600
43	720	42	317	34	1	24	23	1161
44	60	405	117	104	1	6	14	707
45	393	121	277	27	4	4	23	849
46	244	434	158	126	6	6	43	1017
47	369	276	48	122	2	4	13	834
48	894	121	143	34	0	16	16	1224
49	471	220	125	41	3	2	9	871
50	396	373	110	24	3	6	10	922
51	425	231	101	50	3	10	9	829
52	328	312	48	56	3	4	8	759
53	694	99	239	116	5	3	10	1166
54	13	348	33	207	3	5	16	625
55	439	310	15	60	3	3	15	845
56	387	360	62	77	3	8	10	907
57	199	66	19	0	1	3	4	292
58	194	340	77	43	1	5	6	666
59	628	182	145	24	1	9	30	1019
60	171	326	22	372	3	18	28	940
61	12	517	16	11	0	3	6	565
62	715	163	36	4	3	8	14	943
63	449	145	71	2	26	7	18	718
64	637	78	8	3	2	7	7	742
65	416	105	63	29	1	12	6	632
66	409	74	40	10	0	11	6	550
67	493	9	64	2	8	1	7	584
68	517	352	218	21	4	9	27	1148
69	525	51	30	0	3	1	5	615
70	512	99	34	3	104	9	13	774

Contd....

Polling Station Level Election Results

Winner, Runner-up and 3rd Party Position & Winning Margin According to Polling Stations in Gauripur Assembly in Assembly Election (AE) under Dhubri Parliamentary Constituency in Assam (2016)

Polling Station Number	Winner Party	Winner Votes (%)	Runner-up Party	Runner-up Votes (%)	Winning Margin Votes (%)	Third Party	Third Party Votes (%)	Other Votes (%)
71	AIUDF	292 (63.62)	BOPF	116 (25.27)	176 (38.35)	INC	39 (8.5)	12 (2.61)
72	BOPF	555 (68.35)	INC	133 (16.38)	422 (51.97)	AIUDF	84 (10.34)	40 (4.93)
73	AIUDF	545 (49.01)	BOPF	345 (31.03)	200 (17.98)	INC	133 (11.96)	89 (8)
74	BOPF	514 (47.16)	AIUDF	413 (37.89)	101 (9.27)	INC	100 (9.17)	63 (5.78)
75	BOPF	307 (53.02)	AIUDF	196 (33.85)	111 (19.17)	INC	39 (6.74)	37 (6.39)
76	BOPF	166 (48.82)	AIUDF	122 (35.88)	44 (12.94)	INC	45 (13.24)	7 (2.06)
77	BOPF	533 (61.76)	INC	224 (25.96)	309 (35.8)	AIUDF	77 (8.92)	29 (3.36)
78	AIUDF	579 (83.91)	INC	66 (9.57)	513 (74.34)	BOPF	37 (5.36)	8 (1.16)
79	AIUDF	165 (60)	INC	82 (29.82)	83 (30.18)	BOPF	21 (7.64)	7 (2.55)
80	AIUDF	767 (75.49)	INC	227 (22.34)	540 (53.15)	BOPF	7 (0.69)	15 (1.48)
81	AIUDF	539 (53.74)	INC	229 (22.83)	310 (30.91)	BOPF	204 (20.34)	31 (3.09)
82	AIUDF	584 (66.59)	INC	223 (25.43)	361 (41.16)	BOPF	35 (3.99)	35 (3.99)
83	AIUDF	804 (76.35)	INC	205 (19.47)	599 (56.88)	BOPF	16 (1.52)	28 (2.66)
84	AIUDF	628 (64.02)	INC	177 (18.04)	451 (45.98)	BOPF	140 (14.27)	36 (3.67)
85	AIUDF	436 (57.67)	INC	278 (36.77)	158 (20.9)	BOPF	15 (1.98)	27 (3.57)
86	BOPF	285 (43.91)	AIUDF	202 (31.12)	83 (12.79)	INC	120 (18.49)	42 (6.47)
87	AIUDF	384 (64)	INC	170 (28.33)	214 (35.67)	BOPF	25 (4.17)	21 (3.5)
88	AIUDF	361 (61.82)	INC	197 (33.73)	164 (28.09)	BOPF	7 (1.2)	19 (3.25)
89	AIUDF	545 (78.3)	INC	128 (18.39)	417 (59.91)	IND (SD)	5 (0.72)	18 (2.59)
90	AIUDF	580 (77.54)	INC	123 (16.44)	457 (61.1)	BOPF	16 (2.14)	29 (3.88)
91	AIUDF	693 (64.47)	INC	233 (21.67)	460 (42.8)	BOPF	115 (10.7)	34 (3.16)
92	AIUDF	727 (75.81)	INC	155 (16.16)	572 (59.65)	BOPF	53 (5.53)	24 (2.5)
93	AIUDF	510 (89.01)	BOPF	29 (5.06)	481 (83.95)	INC	26 (4.54)	8 (1.4)
94	AIUDF	786 (82.22)	BOPF	85 (8.89)	701 (73.33)	INC	60 (6.28)	25 (2.62)
95	AIUDF	365 (83.52)	INC	35 (8.01)	330 (75.51)	BOPF	29 (6.64)	8 (1.83)
96	AIUDF	286 (85.89)	INC	30 (9.01)	256 (76.88)	BOPF	16 (4.8)	1 (0.3)
97	AIUDF	497 (60.98)	INC	260 (31.9)	237 (29.08)	BOPF	30 (3.68)	28 (3.44)
98	AIUDF	522 (62.89)	INC	223 (26.87)	299 (36.02)	BOPF	50 (6.02)	35 (4.22)
99	AIUDF	591 (73.42)	INC	191 (23.73)	400 (49.69)	BOPF	10 (1.24)	13 (1.61)
100	AIUDF	610 (72.19)	INC	192 (22.72)	418 (49.47)	BOPF	19 (2.25)	24 (2.84)
101	AIUDF	431 (76.28)	BOPF	92 (16.28)	339 (60)	INC	35 (6.19)	7 (1.24)
102	AIUDF	749 (84.63)	INC	75 (8.47)	674 (76.16)	BOPF	48 (5.42)	13 (1.47)
103	AIUDF	148 (51.75)	INC	71 (24.83)	77 (26.92)	BOPF	53 (18.53)	14 (4.9)
104	AIUDF	473 (53.15)	INC	337 (37.87)	136 (15.28)	BOPF	39 (4.38)	41 (4.61)
105	INC	313 (35.29)	AIUDF	250 (28.18)	63 (7.11)	RSSC	196 (22.1)	128 (14.43)

Contd....

Socio-Economic Amenities - Rural

Access to Education Facilities

Particulars	Number of Villages (% of Population)				
	Available	Not Available	If Not Available (Distance of Nearest Facility)		
			A	B	C
Govt. Primary School	254 (98)	29 (2)	17 (1)	0 (0)	1 (0)
Private Primary School	53 (21)	230 (79)	0 (0)	0 (0)	0 (0)
Govt. Middle School	116 (72)	167 (28)	117 (15)	13 (3)	4 (1)
Private Middle School	23 (16)	260 (84)	13 (1)	1 (0)	0 (0)
Govt. Secondary School	52 (30)	231 (70)	149 (52)	43 (9)	6 (2)
Private Secondary School	8 (6)	275 (94)	16 (2)	4 (0)	1 (0)
Govt. Senior Secondary School	13 (10)	270 (90)	74 (39)	61 (22)	60 (13)
Private Senior Secondary School	5 (4)	278 (96)	28 (8)	41 (4)	1 (0)
Govt. Arts and Science Degree College	2 (3)	281 (97)	31 (22)	53 (29)	179 (43)
Private Arts and Science Degree College	2 (1)	281 (99)	15 (2)	1 (0)	0 (0)
Govt. Engineering College	0 (0)	283 (100)	0 (0)	0 (0)	283 (100)
Private Engineering College	0 (0)	283 (100)	0 (0)	0 (0)	0 (0)
Govt. Medicine College	0 (0)	283 (100)	0 (0)	0 (0)	281 (99)
Private Medicine College	0 (0)	283 (100)	0 (0)	0 (0)	2 (1)
Govt. Management Institute	0 (0)	283 (100)	0 (0)	0 (0)	188 (58)
Private Management Institute	0 (0)	283 (100)	0 (0)	4 (5)	91 (37)
Govt. Polytechnic	0 (0)	283 (100)	0 (0)	6 (6)	277 (94)
Private Polytechnic	0 (0)	283 (100)	0 (0)	0 (0)	0 (0)
Govt. Vocational Training School/ITI	2 (3)	281 (97)	26 (13)	50 (23)	195 (57)
Private Vocational Training School/ITI	0 (0)	283 (100)	0 (0)	0 (0)	0 (0)
Govt. Non Formal Training Centre	0 (0)	283 (100)	1 (0)	11 (7)	259 (87)
Private Non Formal Training Centre	0 (0)	283 (100)	0 (0)	0 (0)	0 (0)
Govt. School For Disabled	0 (0)	283 (100)	2 (0)	10 (7)	265 (89)
Private School For Disabled	0 (0)	283 (100)	0 (0)	0 (0)	0 (0)
Government Others	0 (0)	283 (100)	0 (0)	0 (0)	161 (26)
Private Others	0 (0)	283 (100)	0 (0)	0 (0)	0 (0)

Note : Distance A : Less than 5 km; B : Between 5-10 km; C : 10+ km.; Source : Data Analysis is based on 2011 Census.

DISCLAIMER

The Terms of Use and Disclaimer of Datanet India Private Limited (hereinafter referred to as "Datanet") for use of this analysis report of **Gauripur Assembly Constituency (Gauripur Vidhan Sabha)** :-

1. **Assembly Factbook™** is a Registered Trade Mark owned by Datanet.
2. All the maps are sketched and graphical representation only and have not been drawn to the scale and also not to represent the actual geographical area or boundary of the unit.
3. The data for the aforesaid analysis is based on authentic sources and has been culled from the various publications of Census, CSO and NSSO for district and block level data, various central and state government departments, Central & State Elections Commissions and the concerned Returning Officers' releases, Electoral Rolls, Election results and allied publications, internal assessment, surveys, estimates and analysis. Therefore, certain adjustment of data at micro level may have been done to arrive closer to the macro data.
4. Data have been provided on an "As Is" and "As AVAILABLE" basis
5. The colours shown in the maps or diagram and charts of a particular party, alliance or AC are indicative and do not represent them.
6. This publication which includes maps, sheets, graphs and data would be the property under copyright of Datanet only. The user may use these for its internal study, analysis and research purposes. It's public display, re-selling or any commercial uses by the user are not allowed.
7. Datanet has taken due care and caution in compilation and processing of data and allied information, but does not guarantee the accuracy, adequacy or completeness of any information/analysis and will be not responsible for any errors or omissions or for the results obtained from the use of such information/analysis.
8. All the contents for the publication have been culled from various authentic sources and Datanet reasonably believes such sources to be reliable, but does not make any representations, express or implied as to the accuracy or fitness of use of such information. The information or contents of the information/analysis do not constitute advice and should not be relied upon in making (or refraining from making) any decision. Any reliance placed upon the information provided by Datanet is the sole responsibility and strictly at the user's risk.
9. In no event will Datanet be liable for any damages (including, without limitation, damages for loss of business projects, or loss of profits) arising in contract, tort or otherwise from the use of or inability to use any of its contents, or from any action taken (or refrained from being taken) as a result of using the analysis or any of its contents. Datanet its directors, owners, editors, officials, employees, distributor and agents or any associate will not be liable for any errors in the information contained or any consequences arising from the use of the contents of the provided information/analysis.
10. If any provision of these terms and conditions is held invalid or illegal or unenforceable for any reason by any court of competent jurisdiction, such provision shall be severed and the remainder of provisions of the terms and conditions shall continue in full force and effect as if the Term of Use had been executed with the invalid, illegal or unenforceable provision eliminated.
11. If there are any discrepancies in the information provided, please bring it to attention of Datanet for suitable rectification measures.

**Buy Online This Complete Book At
Datanet India eBooks Store**

www.indiastatpublications.com

or go directly at

[http://www.indiastatpublications.com/
Assembly_factbook/Assam/Dhubri/ Gauripur](http://www.indiastatpublications.com/Assembly_factbook/Assam/Dhubri/Gauripur)

 **indiastat** elections

