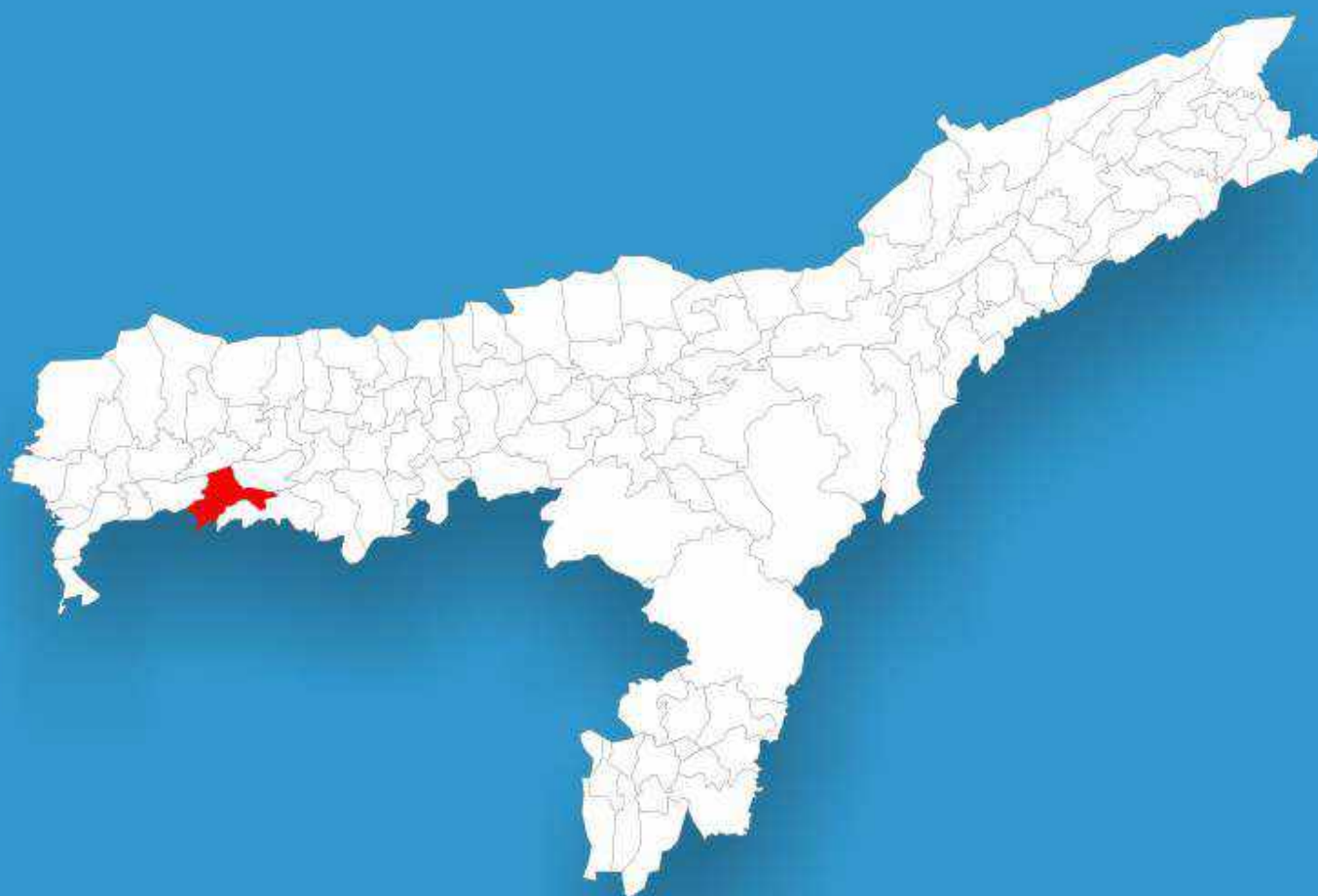




Assam

Assembly Factbook™

Goalpara East Assembly Constituency



Key Electoral Data of Goalpara East
Assembly Constituency (Vidhan Sabha)

Assam

Assembly Factbook™

Goalpara East Assembly Constituency



Goalpara East Vidhan Sabha

Editor & Director

Dr. R.K. Thukral

Research Editor

Dr. Shafeeq Rahman

Compiled, Researched and Published by Datanet India Pvt. Ltd.

D-100, 1st Floor,

Okhla Industrial Area, Phase-I,
New Delhi- 110020.

Ph.: 91-11- 43580781-84

Email : support@indiastatpublications.com

Website : www.indiastatelections.com

Online Book Store :

www.indiastatpublications.com

Report No. : AFB/AS-037-0125

ISBN : 978-93-5313-366-5

First Edition : January, 2018

Eighth Updated Edition : January, 2025

Price : Rs. 11500/-

US\$ 310

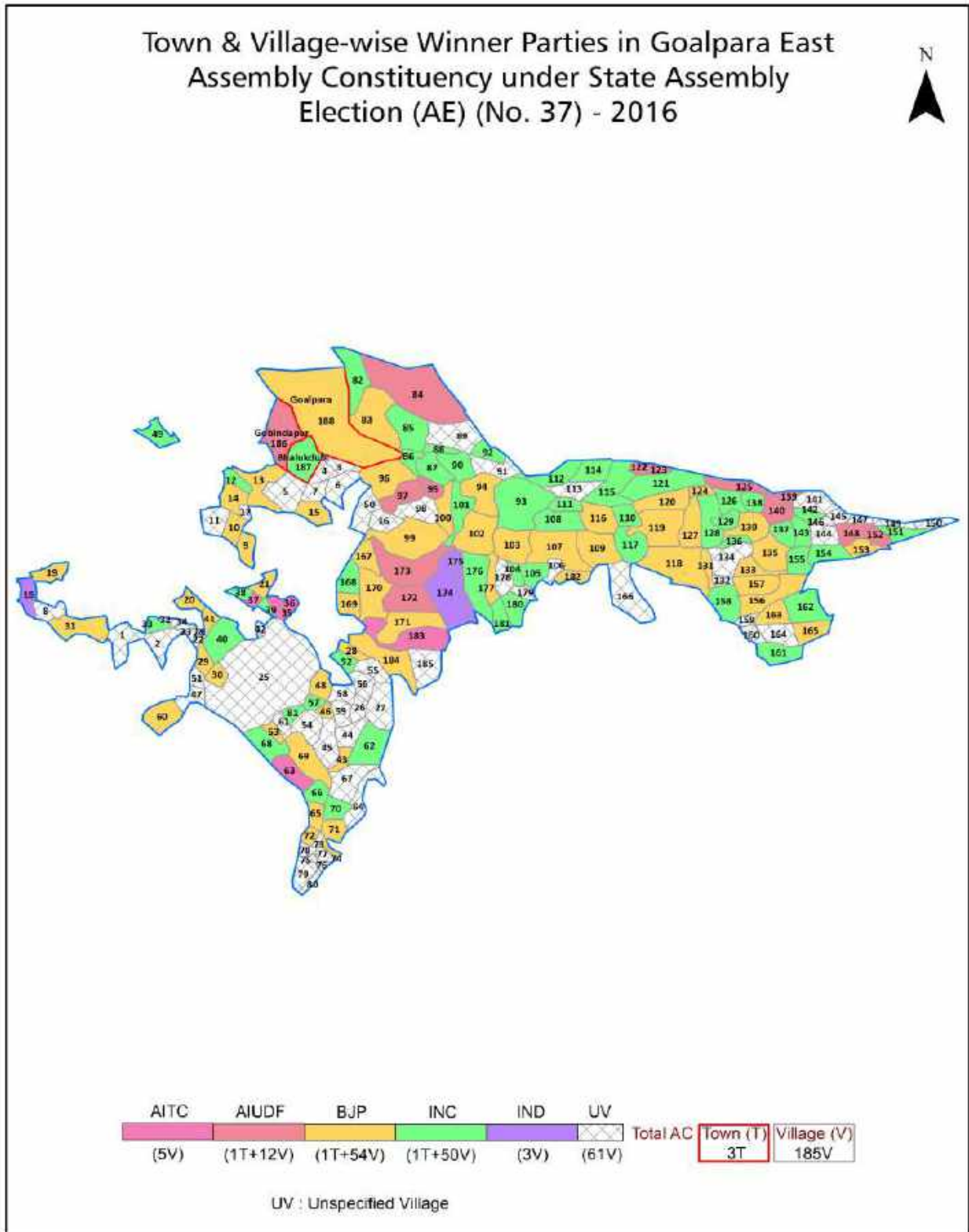
© Datanet India Pvt. Ltd.

All rights reserved. No part of this book may be reproduced, stored in a retrieval system or transmitted in any form or by any means, mechanical photocopying, photographing, scanning, recording or otherwise without the prior written permission of the publisher. Please refer to Disclaimer at page no. 180 for the use of this publication.

Printed in India

No.	Particulars	Page No.
	Introduction	
1	Assembly Constituency -(Vidhan Sabha) at a Glance Features of Assembly as per Delimitation Commission of India (2008)	1-2
	Location and Political Maps	
2	Location Map Boundaries of Assembly Constituency -(Vidhan Sabha in District Boundaries of Assembly Constituency under Parliamentary Constituency -(Lok Sabha) Town & Village-wise Winner Parties- 2024, 2021, 2019, 2016, 2014, 2011 and 2009	3-10
	Administrative Setup (2011)	
3	District Sub-district Towns Villages Inhabited Villages Uninhabited Villages Village Panchayat Intermediate Panchayat	11-20
	Demographics (2011)	
4	Population Households Rural/Urban Population Towns and Villages by Population Size Sex Ratio (Total & 0-6 Years) Religious Population Social Population Literacy Rate	21-22
	Electoral Features	
5	Important Dates of Last Elections Held Electors by Gender Service Electors Voters Voters Turnout Polling Stations & Average Number of Electors per Polling Station Electors by Age Group Present Elected Representatives	23-28
	Historical Summary Election Results	
6	Vote Share of Major Parties Winning Margin (Number & Percentage Polarity of Parties Summary Result of Assembly Segment of Parliamentary Elections 2024, 2019, 2014, 2009, 2004 and 1999 Summary Result of Assembly Elections 2021, 2016, 2011, 2006, 2001, 1996, 1991, 1985, 1983, 1978, 1972 and 1967	29-49
	Polling Station Level Election Results	
7	Name and Number of Polling Station 2024, 2021, 2019, 2016, 2014, 2011 and 2009 Polling Station-wise Electors, Voters & Voters Turnout 2024, 2021, 2019, 2016, 2014, 2011 and 2009 Polling Station wise Elections Results 2024, 2021, 2019, 2016, 2014, 2011 and 2009	50-159
	Share of Assembly Constituency	
8	Share of Assembly Constituency -(Vidhan Sabha) in State, District and Parliamentary Constituency -(Lok Sabha)	160
	Socio-Economic Amenities (2011)	
9	Access to Administrative Units Agricultural, Manufacturing and Industrial Commodities Demographic Indicators Education Health & Manpower Drinking Water Supply Sanitation Entertainment and Recreations Infrastructure Power Food Allocation Distribution and Marketing of Agriculture Commodities Infrastructure Transport and Road Infrastructure Communication Banking and Financial Services Land Use Irrigation Source	162-176
10	Abbreviation & Sources	178
11	Disclaimer	180

Location & Political Map



Administrative Setup

List of Village Panchayat & Intermediate Panchayat (Block) Name - 2011

Village Name	Village Panchayat Name	Intermediate Panchayat Name
Agia Part-II	Agia	Balijana
Agni Part-I	Agia	Balijana
Ajagar Pahar N.C.	Agia	Balijana
Amjonga Pt-I	Mechal Khuwa	Krishnai
Amjonga Pt-II	Mechal Khuwa	Krishnai
Badhapur	Badahapur	Balijana
Bahati Char	Sidhabari	Matia
Bahati Char Pt-II	Sidhibari	Matia
Bahati Pt-1	Sidabari Gp	Matia
Bahati Pt-II	Sidhbari	Matia
Bahati River Block - Pt-I	Sidhatbari	Matia
Baida	Machelkhowa	Krishnai
Baijuri	Badahapur	Balijana
Bakaitari Pt-I	Bakai Tari Gp	Matia
Bakaitari Pt-II	Bakaitari G.P	Matia
Bakaitari Pt-III	Bakaitary	Matia
Baladmari Char Pt-I	-	Matia
Baladmari Char Pt-II	-	Matia
Baladmari Char Pt-III	Baladmari	Matia
Baladmari Char Pt-IV	Baladmari	Matia
Balapara	Noleagatosimitola	Matia
Balapara Suturpara N.C.	Nabagato Simlitola	Matia
Balijana	Balijana	Balijana
Bamunpara	Matia	Matia
Bang Kanda	Bardamal	Balijana
Bar Vita	Kalpanichardamari	Balijana
Barduk	Bodahapur	Balijana
Barmohara Pt-I	Tukura Barmohara	Krishnai
Barmohara Pt-II	-	Krishnai

Contd....

Demographics

Number of Villages by Population Size - 2011

Less than 100	100-200	200-500	500-1000	1000-2000	2000-5000	5000-10000	10000 and Above	Total Village
2	10	38	45	52	37	1	0	185

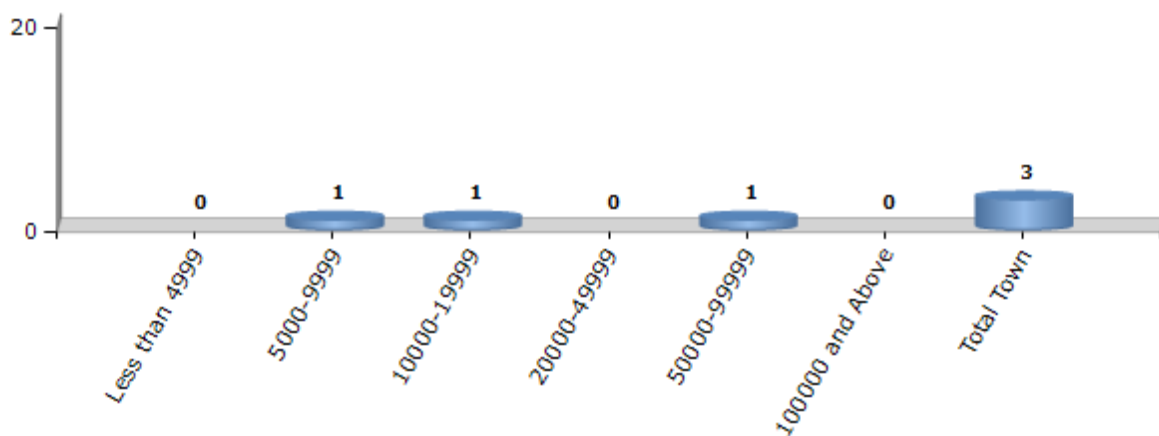
Number of Villages by Population Size - 2011



Number of Towns by Population Size - 2011

Less than 4999	5000-9999	10000-19999	20000-49999	50000-99999	100000 and Above	Total Town
0	1	1	0	1	0	3

Number of Towns by Population Size - 2011

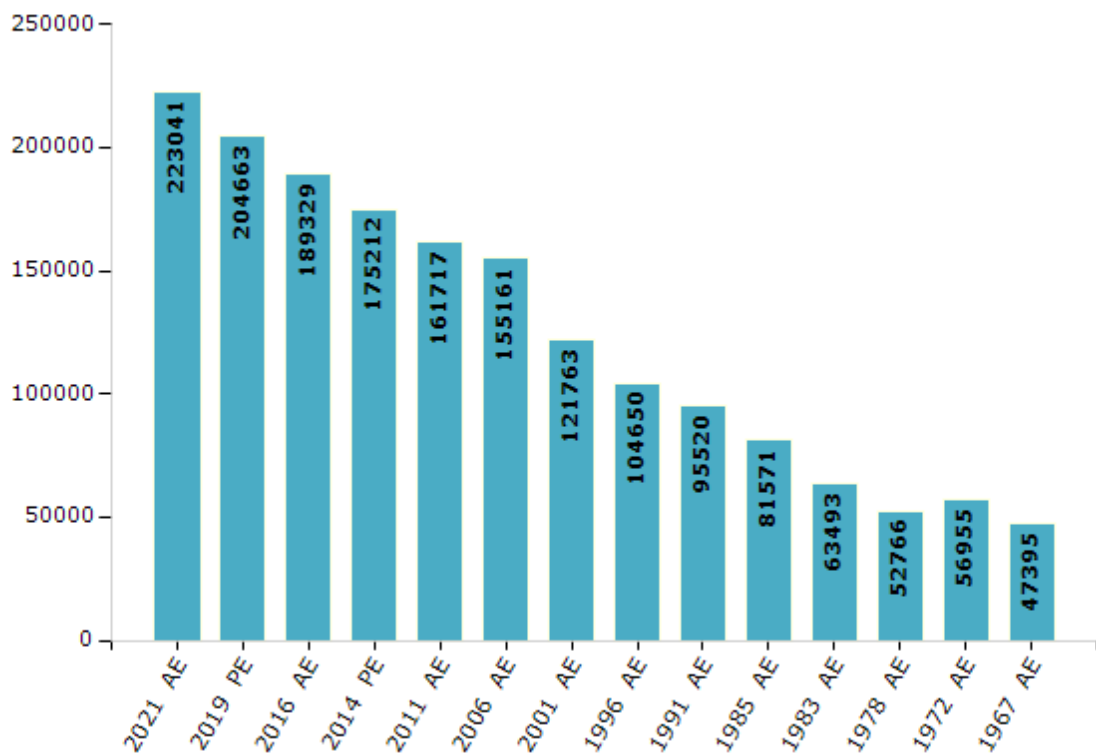


Electoral Features

Electors by Male & Female

Year	Male	Female	Others	Total	Year	Male	Female	Others	Total
2021 AE	112034	110998	9	223041	1996 AE	54115	50535	-	104650
2019 PE	103120	101533	10	204663	1991 AE	49199	46321	-	95520
2016 AE	96013	93316	0	189329	1985 AE	42852	38719	-	81571
2014 PE	89417	85795	0	175212	1983 AE	33138	30355	-	63493
2011 AE	82515	79202	0	161717	1978 AE	27864	24902	-	52766
2009 PE	-	-	-	-	1972 AE	29755	27200	-	56955
2006 AE	78443	76718	-	155161	1967 AE	-	-	-	47395
2004 PE	-	-	-	-	1962 AE	-	-	-	-
2001 AE	61899	59864	-	121763	1957 AE	-	-	-	-
1999 PE	-	-	-	-	1952 AE	-	-	-	-

Number of Electors



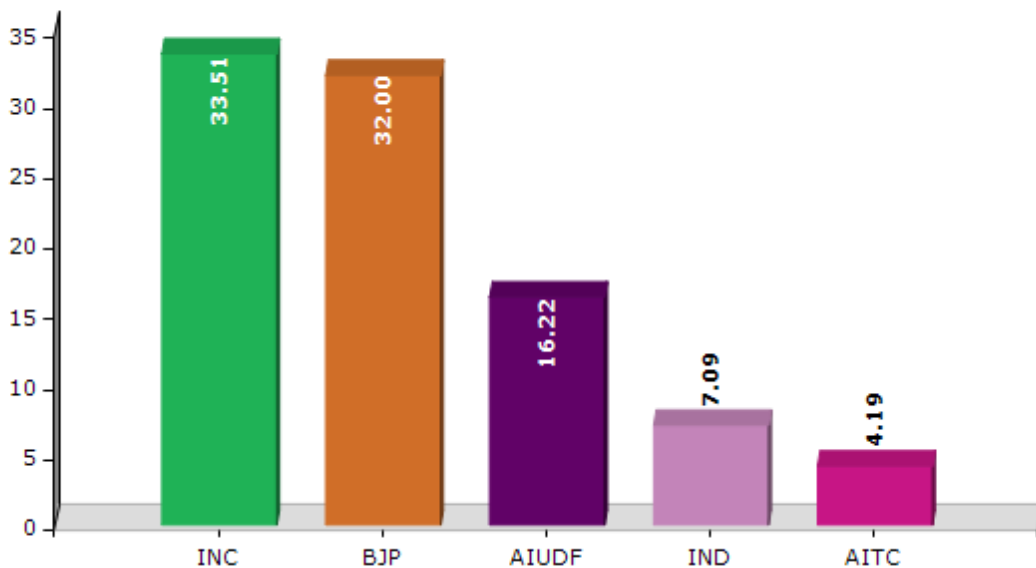
Note : AE : Assembly Election, PE : Assembly Segment of Parliamentary Election

Historical Summary Election Results

Summary Result of Assembly Election - 2016

Candidate Name	Party	Votes	Votes %
Abul Kalam Rasheed Alam	INC	57374	33.51
Gauranga Prasad Das	BJP	54793	32
Shadeed Mazumder	AIUDF	27778	16.22
Abul Kalam Hussain	IND	12138	7.09
Elbarth Marak	AITC	7172	4.19
Punam Chand Sharma (Lilu)	NPEP	6710	3.92
Kofil Uddin Ahmed	NCP	971	0.57
Birmal Ray	IND	770	0.45
Soleman Ali	BHARP	592	0.35
Naren Sankar Rabha	IND	495	0.29
Mehbubar Rahman	RPI(A)	483	0.28
Mujaharul Islam	IND	447	0.26
Abdul Hamid	SUCI	420	0.25
	NOTA	1064	0.62

Votes Percentage of Top Parties - 2016



Polling Station Level Election Results

Number and Name of Polling Stations (PS) (2016)

Number of Polling Stations	Name of Polling Stations	Number of Polling Stations	Name of Polling Stations
1	Rahmatpur L.P School (R/W)	22	No 2 Amolapotty Lp School
2	Rahmatpur L.P School (L/W)	23	No. 1 Town L.P School (L/W)
3	Gabindapur Lp School (L/W)	24	No. 1 Town L.P School (R/W)
4	Gabindapur Lp School (R/W)	25	J.N Girl'S Me Madrassa (N/W)
5	Gobindapur Chala M.E Madrassa	26	J.Ngirl'S Me Madrassa (S/W)
6	Baladmari Gp Office	27	P.R. Govt. H.S School (N/W)
7	Rangapara Lp School	28	P.R. Govt. H.S School (S/W)
8	Karbala Lp School (R/W)	29	Goaltuli Girl'S Me School (R/W)
9	Karbala Lp School (L/W)	30	Goaltuli Girl'S Me School (L/W)
10	Bhatipara Lp School (N/W)	31	Goalpara College (N/W)
11	Goalpara Boys Me Madrassa (R/W)	32	Goalpara College (M/W)
12	Goalpara Boys Me Madrassa (L/W)	33	Goalpara College (S/W)
13	Bhatipara Lp School (S/W)	34	Goalpara Bidyapith Lp School (No. 2 Colony) (L/W)
14	Mkn Memorial High School (L/W)	35	Goalpara Bidyapith Lp School (No. 2 Colony) (R/W)
15	Mkn Memorial High School (M/W)	36	Baladmari Char Me School (R/W)
16	Karbala Me School (L/W)	37	Baladmari Char Me School (L/W)
17	Karbala Me School (R/W)	38	No. 1 Baladmari Char Lp School
18	Janata L.P School	39	Baladmari Tilapara Lp School (R/W)
19	Goalpara Me School (R/W)	40	Baladmari Tilapara Lp School (L/W)
20	Bhatipara Adarsha Nimno Buniyadi Bidyalaya	41	No. 2 Baladmari Santipur Prathamik Vidyalaya
21	Central Girl'S High School	42	No. 2 Baladmari Santipur Lp School

Contd....

Polling Station Level Election Results

Polling Station-wise Votes Secured by Overall Top Five Parties in Goalpara East Assembly in Assembly Election (AE) under Dhubri Parliamentary Constituency in Assam (2016)

Number of Polling Station	Winner - Abul Kalam Rasheed Alam (INC)	Runner-up - Gauranga Prasad Das (BJP)	3rd - Shadeed Mazumder (AIUDF)	4th - Abul Kalam Hussain (IND)	5th - Elbarth Marak (AITC)	NOTA	Other	Total Votes Secured
36	836	22	165	67	2	4	34	1130
37	31	4	51	25	1	0	2	114
38	195	883	98	8	8	1	63	1256
39	377	6	450	51	73	7	42	1006
40	484	11	379	49	14	7	33	977
41	415	4	251	28	0	5	22	725
42	388	2	266	18	0	7	27	708
43	665	32	253	6	4	5	27	992
44	751	9	234	40	0	2	26	1062
45	403	14	572	100	4	8	40	1141
46	488	1	175	13	0	1	35	713
47	423	3	311	23	1	3	26	790
48	410	218	149	81	0	1	25	884
49	470	51	239	87	2	4	28	881
50	815	7	259	68	6	18	35	1208
51	167	4	56	1	1	2	5	236
52	511	22	219	58	3	10	48	871
53	83	680	21	2	3	2	23	814
54	188	8	76	6	0	1	15	294
55	83	404	28	16	0	5	44	580
56	200	227	73	58	1	4	16	579
57	37	956	7	3	9	14	41	1067
58	636	10	482	29	3	14	54	1228
59	389	19	212	15	0	4	28	667
60	299	6	252	14	0	2	31	604
61	539	60	476	32	3	2	66	1178
62	95	826	168	16	7	3	43	1158
63	91	670	20	7	22	10	85	905
64	176	139	75	11	3	2	15	421
65	426	177	116	29	8	4	44	804
66	216	817	45	7	3	3	25	1116
67	779	88	310	24	3	3	30	1237
68	713	147	107	140	1	9	25	1142
69	438	153	60	121	1	5	19	797
70	87	850	37	16	1	5	24	1020

Contd....

Polling Station Level Election Results

Winner, Runner-up and 3rd Party Position & Winning Margin According to Polling Stations in Goalpara East Assembly in Assembly Election (AE) under Dhubri Parliamentary Constituency in Assam (2016)

Polling Station Number	Winner Party	Winner Votes (%)	Runner-up Party	Runner-up Votes (%)	Winning Margin Votes (%)	Third Party	Third Party Votes (%)	Other Votes (%)
71	INC	517 (63.51)	AIUDF	182 (22.36)	335 (41.15)	IND (AKH)	61 (7.49)	54 (6.63)
72	INC	481 (75.75)	IND (AKH)	70 (11.02)	411 (64.73)	AIUDF	50 (7.87)	34 (5.35)
73	INC	341 (42.79)	AIUDF	177 (22.21)	164 (20.58)	BJP	176 (22.08)	103 (12.92)
74	INC	352 (59.56)	BJP	114 (19.29)	238 (40.27)	AIUDF	61 (10.32)	64 (10.83)
75	BJP	454 (64.95)	INC	156 (22.32)	298 (42.63)	IND (AKH)	54 (7.73)	35 (5.01)
76	BJP	539 (94.4)	INC	9 (1.58)	530 (92.82)	NPEP	5 (0.88)	18 (3.15)
77	BJP	649 (91.54)	INC	16 (2.26)	633 (89.28)	NPEP	12 (1.69)	32 (4.51)
78	INC	245 (29.13)	BJP	199 (23.66)	46 (5.47)	AIUDF	169 (20.1)	228 (27.11)
79	AIUDF	309 (29.07)	INC	290 (27.28)	19 (1.79)	BJP	221 (20.79)	243 (22.86)
80	BJP	900 (76.34)	INC	202 (17.13)	698 (59.21)	AITC	20 (1.7)	57 (4.83)
81	BJP	967 (93.25)	INC	27 (2.6)	940 (90.65)	NPEP	16 (1.54)	27 (2.6)
82	BJP	840 (86.24)	NPEP	72 (7.39)	768 (78.85)	INC	21 (2.16)	41 (4.21)
83	BJP	683 (93.05)	NPEP	27 (3.68)	656 (89.37)	AIUDF	9 (1.23)	15 (2.04)
84	BJP	720 (89.33)	NPEP	47 (5.83)	673 (83.5)	INC	9 (1.12)	30 (3.72)
85	AIUDF	416 (58.43)	INC	256 (35.96)	160 (22.47)	IND (AKH)	11 (1.54)	29 (4.07)
86	AIUDF	296 (52.3)	INC	236 (41.7)	60 (10.6)	AITC	5 (0.88)	29 (5.12)
87	INC	461 (39.81)	BJP	309 (26.68)	152 (13.13)	AIUDF	255 (22.02)	133 (11.49)
88	BJP	289 (67.05)	INC	58 (13.46)	231 (53.59)	AIUDF	48 (11.14)	36 (8.35)
89	AIUDF	433 (55.73)	INC	287 (36.94)	146 (18.79)	BJP	17 (2.19)	40 (5.15)
90	INC	441 (49.38)	AIUDF	358 (40.09)	83 (9.29)	IND (AKH)	61 (6.83)	33 (3.7)
91	BJP	899 (91.08)	NPEP	21 (2.13)	878 (88.95)	INC	15 (1.52)	52 (5.27)
92	BJP	605 (75.63)	INC	108 (13.5)	497 (62.13)	NPEP	38 (4.75)	49 (6.13)
93	BJP	770 (87.4)	INC	30 (3.41)	740 (83.99)	AITC	22 (2.5)	59 (6.7)
94	INC	354 (54.88)	BJP	146 (22.64)	208 (32.24)	AIUDF	74 (11.47)	71 (11.01)
95	INC	542 (73.94)	AIUDF	139 (18.96)	403 (54.98)	IND (AKH)	21 (2.86)	31 (4.23)
96	INC	215 (40.72)	BJP	117 (22.16)	98 (18.56)	AIUDF	83 (15.72)	113 (21.4)
97	INC	634 (72.29)	BJP	115 (13.11)	519 (59.18)	AIUDF	68 (7.75)	60 (6.84)
98	BJP	322 (40.55)	INC	179 (22.54)	143 (18.01)	AIUDF	132 (16.62)	161 (20.28)
99	BJP	850 (79.37)	NPEP	92 (8.59)	758 (70.78)	IND (AKH)	66 (6.16)	63 (5.88)
100	BJP	609 (64.65)	NPEP	124 (13.16)	485 (51.49)	AITC	100 (10.62)	109 (11.57)
101	AIUDF	336 (48.14)	INC	278 (39.83)	58 (8.31)	IND (AKH)	44 (6.3)	40 (5.73)
102	AIUDF	396 (37.68)	INC	377 (35.87)	19 (1.81)	IND (AKH)	181 (17.22)	97 (9.23)
103	BJP	396 (54.17)	INC	182 (24.9)	214 (29.27)	AIUDF	95 (13)	58 (7.93)
104	INC	378 (49.48)	AIUDF	179 (23.43)	199 (26.05)	BJP	156 (20.42)	51 (6.68)
105	INC	325 (45.08)	AIUDF	194 (26.91)	131 (18.17)	BJP	101 (14.01)	101 (14.01)

Contd....

Socio-Economic Amenities - Rural

Access to Education Facilities

Particulars	Number of Villages (% of Population)				
	Available	Not Available	If Not Available (Distance of Nearest Facility)		
			A	B	C
Govt. Primary School	176 (99)	9 (1)	3 (0)	0 (0)	0 (0)
Private Primary School	41 (28)	144 (72)	0 (0)	0 (0)	0 (0)
Govt. Middle School	73 (54)	112 (46)	88 (33)	4 (1)	1 (0)
Private Middle School	15 (13)	170 (87)	7 (4)	0 (0)	0 (0)
Govt. Secondary School	27 (21)	158 (79)	80 (43)	38 (17)	10 (4)
Private Secondary School	11 (8)	174 (92)	17 (8)	2 (1)	1 (1)
Govt. Senior Secondary School	9 (8)	176 (92)	55 (38)	62 (30)	47 (18)
Private Senior Secondary School	3 (3)	182 (97)	6 (3)	3 (1)	0 (0)
Govt. Arts and Science Degree College	1 (1)	184 (99)	16 (15)	36 (18)	101 (47)
Private Arts and Science Degree College	2 (1)	183 (99)	5 (3)	5 (3)	19 (12)
Govt. Engineering College	0 (0)	185 (100)	0 (0)	0 (0)	185 (100)
Private Engineering College	0 (0)	185 (100)	0 (0)	0 (0)	0 (0)
Govt. Medicine College	0 (0)	185 (100)	0 (0)	0 (0)	185 (100)
Private Medicine College	0 (0)	185 (100)	0 (0)	0 (0)	0 (0)
Govt. Management Institute	0 (0)	185 (100)	0 (0)	0 (0)	185 (100)
Private Management Institute	0 (0)	185 (100)	0 (0)	0 (0)	0 (0)
Govt. Polytechnic	0 (0)	185 (100)	4 (2)	7 (2)	165 (91)
Private Polytechnic	0 (0)	185 (100)	0 (0)	0 (0)	0 (0)
Govt. Vocational Training School/ITI	0 (0)	185 (100)	7 (5)	19 (11)	146 (75)
Private Vocational Training School/ITI	0 (0)	185 (100)	0 (0)	0 (0)	0 (0)
Govt. Non Formal Training Centre	0 (0)	185 (100)	5 (4)	15 (10)	148 (75)
Private Non Formal Training Centre	0 (0)	185 (100)	0 (0)	0 (0)	0 (0)
Govt. School For Disabled	0 (0)	185 (100)	0 (0)	0 (0)	170 (91)
Private School For Disabled	0 (0)	185 (100)	0 (0)	0 (0)	0 (0)
Government Others	0 (0)	185 (100)	0 (0)	0 (0)	1 (0)
Private Others	0 (0)	185 (100)	0 (0)	0 (0)	0 (0)

Note : Distance A : Less than 5 km; B : Between 5-10 km; C : 10+ km.; Source : Data Analysis is based on 2011 Census.

DISCLAIMER

The Terms of Use and Disclaimer of Datanet India Private Limited (hereinafter referred to as "Datanet") for use of this analysis report of **Goalpara East Assembly Constituency (Goalpara East Vidhan Sabha)** :-

1. **Assembly Factbook™** is a Registered Trade Mark owned by Datanet.
2. All the maps are sketched and graphical representation only and have not been drawn to the scale and also not to represent the actual geographical area or boundary of the unit.
3. The data for the aforesaid analysis is based on authentic sources and has been culled from the various publications of Census, CSO and NSSO for district and block level data, various central and state government departments, Central & State Elections Commissions and the concerned Returning Officers' releases, Electoral Rolls, Election results and allied publications, internal assessment, surveys, estimates and analysis. Therefore, certain adjustment of data at micro level may have been done to arrive closer to the macro data.
4. Data have been provided on an "As Is" and "As AVAILABLE" basis
5. The colours shown in the maps or diagram and charts of a particular party, alliance or AC are indicative and do not represent them.
6. This publication which includes maps, sheets, graphs and data would be the property under copyright of Datanet only. The user may use these for its internal study, analysis and research purposes. It's public display, re-selling or any commercial uses by the user are not allowed.
7. Datanet has taken due care and caution in compilation and processing of data and allied information, but does not guarantee the accuracy, adequacy or completeness of any information/analysis and will be not responsible for any errors or omissions or for the results obtained from the use of such information/analysis.
8. All the contents for the publication have been culled from various authentic sources and Datanet reasonably believes such sources to be reliable, but does not make any representations, express or implied as to the accuracy or fitness of use of such information. The information or contents of the information/analysis do not constitute advice and should not be relied upon in making (or refraining from making) any decision. Any reliance placed upon the information provided by Datanet is the sole responsibility and strictly at the user's risk.
9. In no event will Datanet be liable for any damages (including, without limitation, damages for loss of business projects, or loss of profits) arising in contract, tort or otherwise from the use of or inability to use any of its contents, or from any action taken (or refrained from being taken) as a result of using the analysis or any of its contents. Datanet its directors, owners, editors, officials, employees, distributor and agents or any associate will not be liable for any errors in the information contained or any consequences arising from the use of the contents of the provided information/analysis.
10. If any provision of these terms and conditions is held invalid or illegal or unenforceable for any reason by any court of competent jurisdiction, such provision shall be severed and the remainder of provisions of the terms and conditions shall continue in full force and effect as if the Term of Use had been executed with the invalid, illegal or unenforceable provision eliminated.
11. If there are any discrepancies in the information provided, please bring it to attention of Datanet for suitable rectification measures.

Buy Online This Complete Book At
Datanet India eBooks Store

www.indiastatpublications.com

or go directly at

[http://www.indiastatpublications.com/
Assembly_factbook/Assam/Dhubri/ Goalpara_East](http://www.indiastatpublications.com/Assembly_factbook/Assam/Dhubri/Goalpara_East)

 **india**stat**elections**

