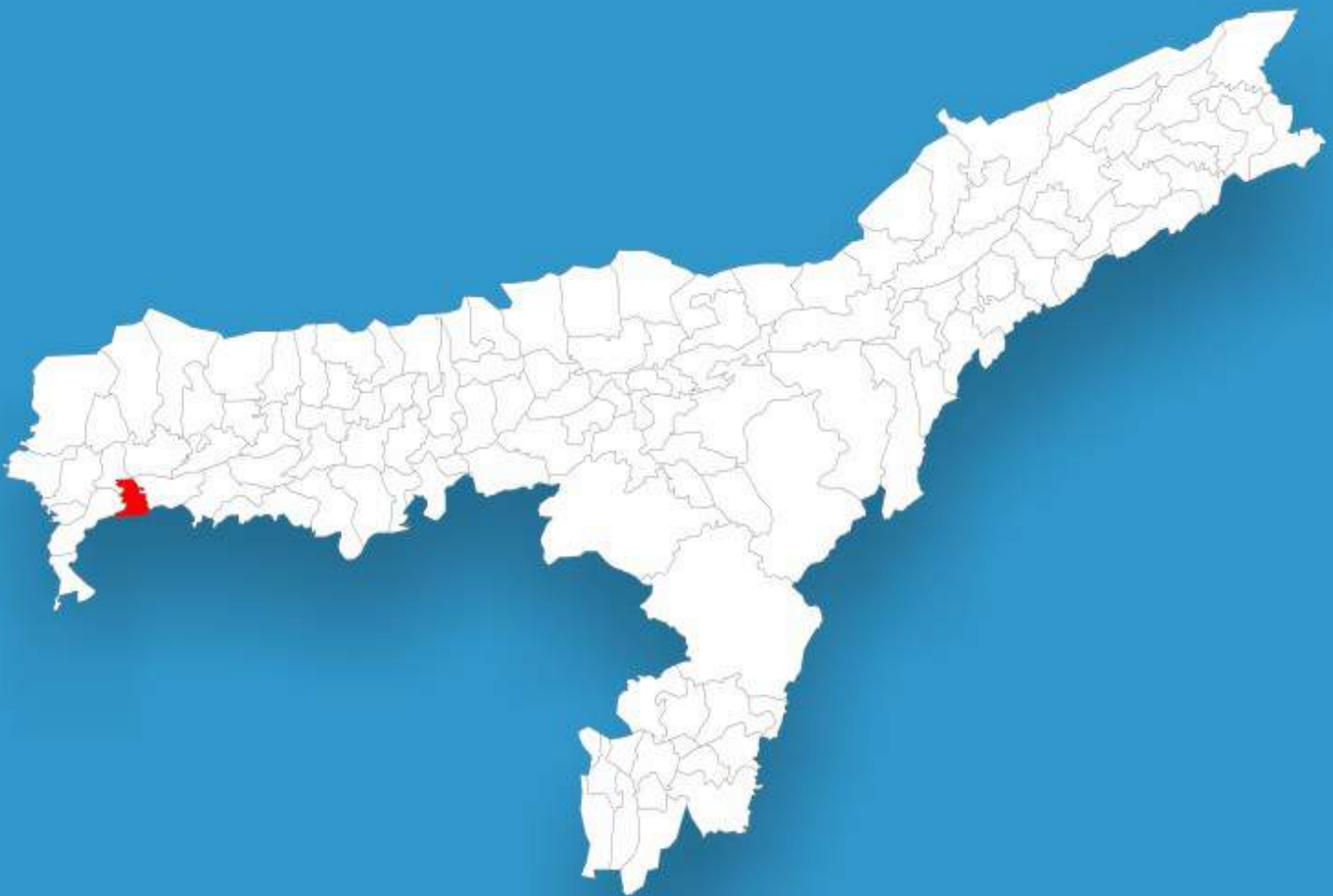




Assam

Assembly Factbook™

Jaleswar Assembly Constituency



Key Electoral Data of Jaleswar
Assembly Constituency (Vidhan Sabha)

Assam

Assembly Factbook™

Jaleswar Assembly Constituency



Jaleswar Vidhan Sabha

Editor & Director

Dr. R.K. Thukral

Research Editor

Dr. Shafeeq Rahman

Compiled, Researched and Published by Datanet India Pvt. Ltd.

D-100, 1st Floor,

Okhla Industrial Area, Phase-I,
New Delhi- 110020.

Ph.: 91-11- 43580781-84

Email : support@indiastatpublications.com

Website : www.indiastatelections.com

Online Book Store :

www.indiastatpublications.com

Report No. : AFB/AS-039-0123

ISBN : 978-93-5313-378-8

First Edition : January, 2018

Sixth Updated Edition : January, 2023

Price : Rs. 11500/-

US\$ 310

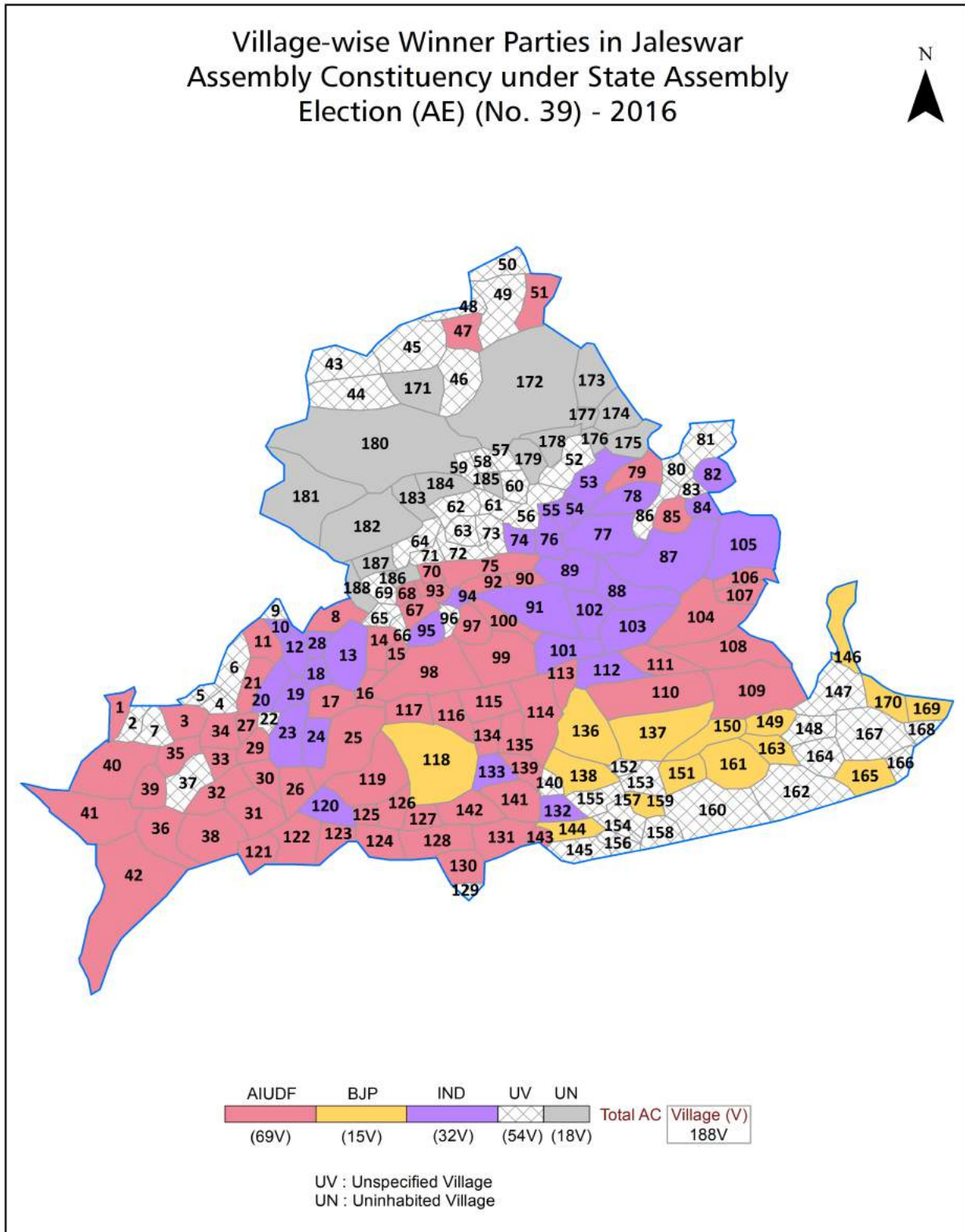
© Datanet India Pvt. Ltd.

All rights reserved. No part of this book may be reproduced, stored in a retrieval system or transmitted in any form or by any means, mechanical photocopying, photographing, scanning, recording or otherwise without the prior written permission of the publisher. Please refer to Disclaimer at page no. 153 for the use of this publication.

Printed in India

No.	Particulars	Page No.
	Introduction	
1	Assembly Constituency -(Vidhan Sabha) at a Glance Features of Assembly as per Delimitation Commission of India (2008)	1-2
	Location and Political Maps	
2	Location Map Boundaries of Assembly Constituency -(Vidhan Sabha) in District Boundaries of Assembly Constituency under Parliamentary Constituency -(Lok Sabha) Village-wise Winner Parties- 2021, 2019, 2016, 2014, 2011 and 2009	3-10
	Administrative Setup (2011)	
3	District Sub-district Towns Villages Inhabited Villages Uninhabited Villages Village Panchayat Intermediate Panchayat	11-20
	Demographics (2011)	
4	Population Households Rural/Urban Population Villages by Population Size Sex Ratio (Total & 0-6 Years) Religious Population Social Population Literacy Rate	21-22
	Electoral Features	
5	Important Dates of Last Elections Held Electors by Gender Service Electors Voters Voters Turnout Polling Stations & Average Number of Electors per Polling Station Electors by Age Group Present Elected Representatives	23-28
	Historical Summary Election Results	
6	Vote Share of Major Parties Winning Margin (Number & Percentage) Polarity of Parties Summary Result of Assembly Segment of Parliamentary Elections 2019, 2014, 2009, 2004 and 1999 Summary Result of Assembly Elections 2021, 2016, 2011, 2006, 2001, 1996, 1991, 1985, 1983 and 1978	29-47
	Polling Station Level Election Results	
7	Name and Number of Polling Station 2021, 2019, 2016, 2014, 2011 and 2009 Polling Station-wise Electors, Voters & Voters Turnout 2021, 2019, 2016, 2014, 2011 and 2009 Polling Station wise Elections Results 2021, 2019, 2016, 2014, 2011 and 2009	48-132
	Share of Assembly Constituency	
8	Share of Assembly Constituency -(Vidhan Sabha) in State, District and Parliamentary Constituency -(Lok Sabha)	133
	Socio-Economic Amenities (2011)	
9	Access to Administrative Units Agricultural, Manufacturing and Industrial Commodities Demographic Indicators Education Health & Manpower Drinking Water Supply Sanitation Entertainment and Recreations Infrastructure Power Food Allocation Distribution and Marketing of Agriculture Commodities Infrastructure Transport and Road Infrastructure Communication Banking and Financial Services Land Use Irrigation Source	135-149
10	Abbreviation & Sources	151
11	Disclaimer	153

Location & Political Map



Administrative Setup

List of Village Panchayat & Intermediate Panchayat (Block) Name - 2011

Village Name	Village Panchayat Name	Intermediate Panchayat Name
Abhirampara	Jayramkuchi	Lakhipur
Airkata	Nichimpur	Jamadarhat
Badbadia	Kathuri	Jaleswar
Bakpara Dinerlga Pt-I	Monkala Saldhara	Jaleswar
Bakpara Dinerlga Pt-II	Monkala Sildhara	Jaleswar
Balaikhamar	Pukhuripara	Lakhipur
Balatari	Tarangajhar	Jamadarhat
Balikashi Muslimpara	Haguripara	Jaleswar
Bamundoba	Jayramkhuchi	Lakhipur
Bamunervita	-	Jaleswar
Bamunervita	Madortari	Jamadarhat
Banchadoba	Jaleswar	Jaleswar
Bandormatha	Gaurnagar	Jaleswar
Bannyguri	Jaleswar	Jaleswar
Baoluri	Chirakuti	Jamadarhat
Barotang Vita	Jaleswar	Jaleswar
Baroudmari	Jaleswar	Jaleswar
Basmura	Katarihara	Jaleswar
Batabari	Jaleswar	Jaleswar
Bausatari	Guriadhap	Jaleswar
Beldubi	Beldubi	Jamadarhat
Berurghar	Sundarpara	Jamadarhat
Besarkona	Pukhuripara	Lakhipur
Bhalukmari	Jaleswar	Jaleswar
Bherveri	Khalisavita	Jaleswar
Bhimkhaj	Khalisavita	Jaleswar
Boistompara	Joyramkuchi	Lakhipur
Borogandua	Tarangpur	Jaleswar
Boronichinpur	Nichimpur	Jamadarhat

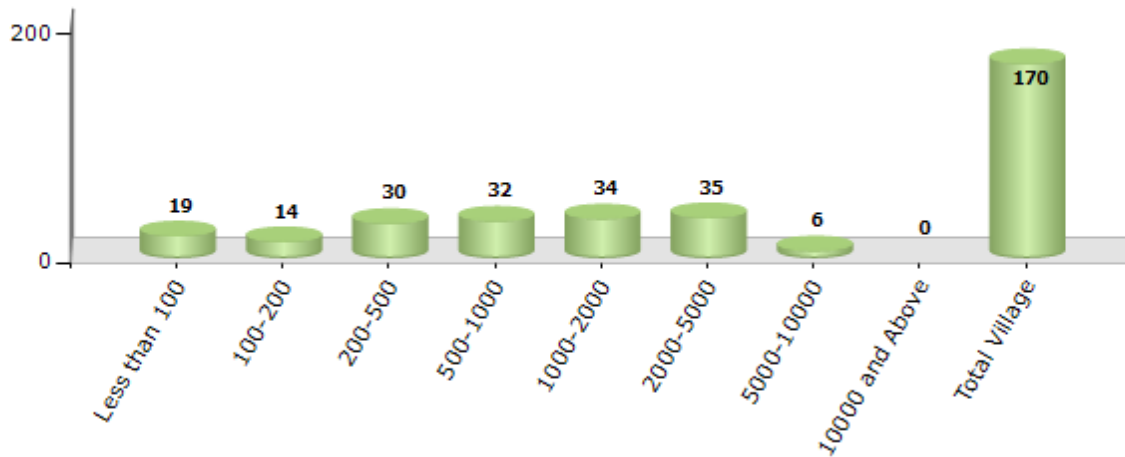
Contd....

Demographics

Number of Villages by Population Size - 2011

Less than 100	100-200	200-500	500-1000	1000-2000	2000-5000	5000-10000	10000 and Above	Total Village
19	14	30	32	34	35	6	0	170

Number of Villages by Population Size - 2011

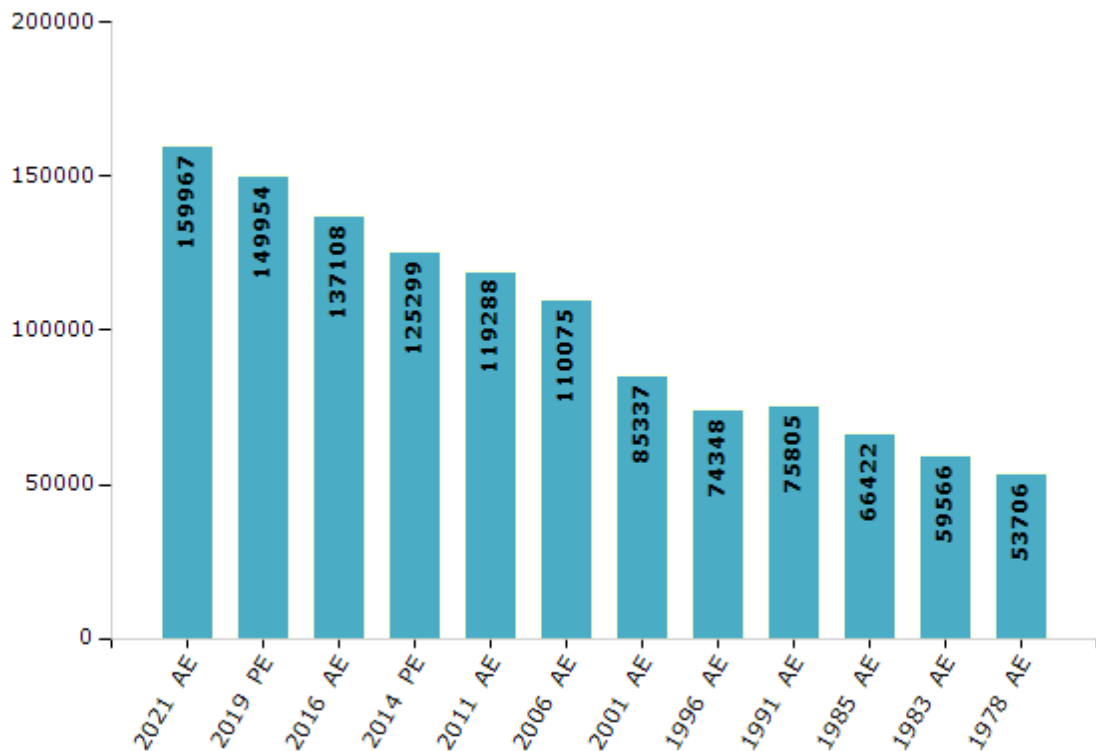


Electoral Features

Electors by Male & Female

Year	Male	Female	Others	Total	Year	Male	Female	Others	Total
2021 AE	81379	78587	1	159967	1996 AE	39165	35183	-	74348
2019 PE	76447	73507	0	149954	1991 AE	39314	36491	-	75805
2016 AE	70179	66929	0	137108	1985 AE	33440	32982	-	66422
2014 PE	64115	61184	0	125299	1983 AE	30860	28706	-	59566
2011 AE	60824	58464	0	119288	1978 AE	27660	26046	-	53706
2009 PE	-	-	-	-	1972 AE	-	-	-	-
2006 AE	56011	54064	-	110075	1967 AE	-	-	-	-
2004 PE	-	-	-	-	1962 AE	-	-	-	-
2001 AE	43626	41711	-	85337	1957 AE	-	-	-	-
1999 PE	-	-	-	-	1952 AE	-	-	-	-

Number of Electors



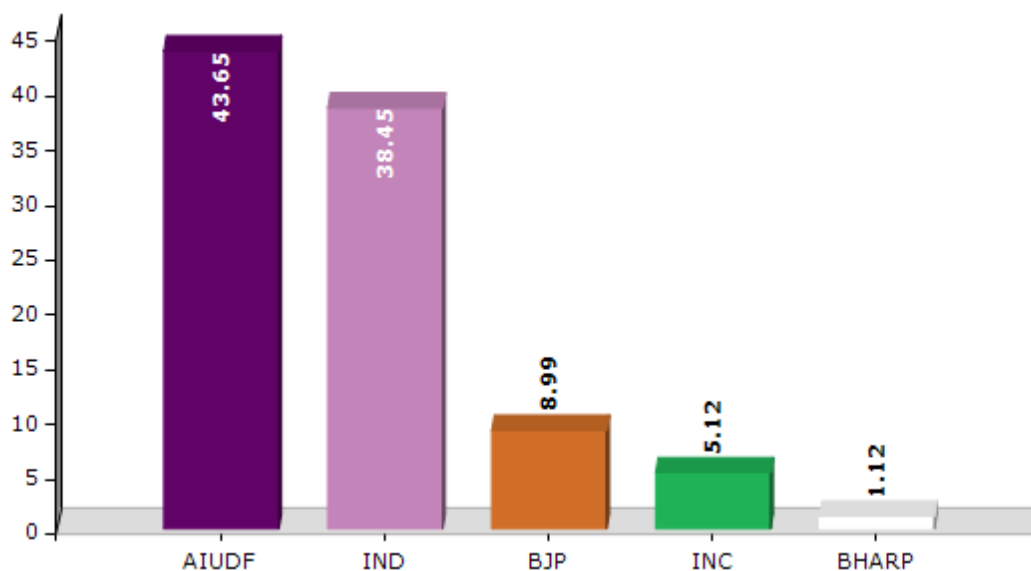
Note : AE : Assembly Election, PE : Assembly Segment of Parliamentary Election

Historical Summary Election Results

Summary Result of Assembly Election - 2016

Candidate Name	Party	Votes	Votes %
Sahab Uddin Ahmed	AIUDF	56003	43.65
Aftab Uddin Mollah	IND	49341	38.45
Abdur Rahim Zibran	BJP	11535	8.99
Abul Fazal Nasir Uddin Mollah	INC	6567	5.12
Abdul Wahab Sheikh	BHARP	1433	1.12
Khairul Islam Mondal	IND	1355	1.06
Abdus Salam	SUCI	761	0.59
Innas Ali	IND	690	0.54
	NOTA	627	0.49

Votes Percentage of Top Parties - 2016



Polling Station Level Election Results

Number and Name of Polling Stations (PS) (2016)

Number of Polling Stations	Name of Polling Stations	Number of Polling Stations	Name of Polling Stations
1	Pub-Saildhara Lp School	22	Kaura L.P School
2	Pathakata Lp School	23	1015 No. Keshrapara Lp School
3	712 No. Kaminirvita Lp School	24	Katarihara Me Madrassa (R/W)
4	150 No. Balapara Lp School (R/W)	25	Katarihara Me Madrassa (L/W)
5	150 No. Balapara Lp School (L/W)	26	Chatapara Me Madrassa
6	402 No. Fetengapara Jb School	27	Tarangapur Me Madrassa
7	Haguripara Lp School	28	Tarangapur High School (R/W)
8	Koraibari Me Madrassa	29	Tarangapur High School (L/W)
9	758 Chulkani L.P School	30	998 No. Suparivita Lp School (R/W)
10	Takimari Mv School (R/W)	31	998 No. Suparivita Lp School (L/W)
11	Takimari Mv School (L/W)	32	Faisatari L.P School
12	866 No. Takimari Chalakura Lp School	33	Jaleswar Bazar Central Lp School
13	Takimari Borbila L.P. School	34	671 No. Jaleswar Lp School (R/W)
14	640 Ratangaon Lp School	35	671 No. Jaleswar Lp School (L/W)
15	Pochim Kathuri Lp School	36	Bamunervita Lp School (R/W)
16	Pub- Kathuri Lp School	37	Bamunervita Lp School (L/W)
17	797 Dakhin Kathuri Lp School	38	948 No. Sardervita Lp School
18	328 Koraibari Lp School	39	732 No. Takimari Lp School
19	Chilarvita Lp School	40	Jaleswar High School (L/W)
20	2 No Chilarvita Lp School	41	Jaleswar High School (R/W)
21	765 No. Dhobakura Lp School	42	284 Satvendi Lp School

Contd....

Polling Station Level Election Results

Polling Station-wise Votes Secured by Overall Top Five Parties in Jaleswar Assembly in Assembly Election (AE) under Dhubri Parliamentary Constituency in Assam (2016)

Number of Polling Station	Winner - Sahab Uddin Ahmed (AIUDF)	Runner-up - Aftab Uddin Mollah (IND)	3rd - Abdur Rahim Zibran (BJP)	4th - Abul Fazal Nasir Uddin Mollah (INC)	5th - Abdul Wahab Sheikh (BHARP)	NOTA	Other	Total Votes Secured
36	291	191	2	124	1	2	8	619
37	270	151	3	123	3	1	7	558
38	229	167	4	9	1	2	2	414
39	455	435	7	65	6	5	6	979
40	330	314	9	238	8	11	21	931
41	382	470	5	225	13	7	20	1122
42	427	298	2	160	16	6	15	924
43	530	193	2	21	9	5	7	767
44	536	200	13	28	8	0	10	795
45	546	304	4	20	13	6	7	900
46	439	297	2	23	8	2	22	793
47	290	182	1	32	9	0	2	516
48	377	426	8	55	16	7	13	902
49	600	392	4	57	7	0	5	1065
50	461	217	6	23	15	9	18	749
51	258	205	4	31	13	0	64	575
52	386	110	2	19	8	3	8	536
53	225	403	4	39	15	2	11	699
54	273	325	2	39	7	7	15	668
55	217	143	1	27	4	4	8	404
56	319	588	4	45	24	2	21	1003
57	99	392	1	5	40	2	17	556
58	174	235	12	4	8	1	2	436
59	479	336	3	13	20	1	12	864
60	154	249	18	10	6	2	5	444
61	463	355	2	14	8	0	11	853
62	270	306	4	10	6	6	10	612
63	434	483	18	28	18	7	23	1011
64	537	307	1	11	5	4	7	872
65	490	216	1	37	5	6	17	772
66	182	118	3	4	3	2	4	316
67	431	264	23	109	5	5	8	845
68	309	250	12	11	4	1	5	592
69	640	428	6	54	6	4	14	1152
70	495	354	16	17	9	3	13	907

Contd....

Polling Station Level Election Results

Winner, Runner-up and 3rd Party Position & Winning Margin According to Polling Stations in Jaleswar Assembly in Assembly Election (AE) under Dhubri Parliamentary Constituency in Assam (2016)

Polling Station Number	Winner Party	Winner Votes (%)	Runner-up Party	Runner-up Votes (%)	Winning Margin Votes (%)	Third Party	Third Party Votes (%)	Other Votes (%)
71	AIUDF	405 (59.21)	IND (AUM)	176 (25.73)	229 (33.48)	BJP	57 (8.33)	46 (6.73)
72	AIUDF	558 (59.94)	IND (AUM)	274 (29.43)	284 (30.51)	INC	61 (6.55)	38 (4.08)
73	AIUDF	500 (57.21)	IND (AUM)	295 (33.75)	205 (23.46)	INC	47 (5.38)	32 (3.66)
74	AIUDF	402 (45.89)	IND (AUM)	361 (41.21)	41 (4.68)	INC	76 (8.68)	37 (4.22)
75	AIUDF	412 (53.37)	IND (AUM)	303 (39.25)	109 (14.12)	INC	39 (5.05)	18 (2.33)
76	AIUDF	481 (52)	IND (AUM)	365 (39.46)	116 (12.54)	INC	34 (3.68)	45 (4.86)
77	AIUDF	490 (57.58)	IND (AUM)	299 (35.14)	191 (22.44)	INC	30 (3.53)	32 (3.76)
78	AIUDF	503 (58.08)	IND (AUM)	294 (33.95)	209 (24.13)	INC	35 (4.04)	34 (3.93)
79	AIUDF	222 (64.91)	IND (AUM)	93 (27.19)	129 (37.72)	INC	10 (2.92)	17 (4.97)
80	AIUDF	443 (61.27)	IND (AUM)	219 (30.29)	224 (30.98)	INC	27 (3.73)	34 (4.7)
81	AIUDF	258 (55.48)	IND (AUM)	181 (38.92)	77 (16.56)	INC	8 (1.72)	18 (3.87)
82	AIUDF	584 (57.76)	IND (AUM)	369 (36.5)	215 (21.26)	INC	26 (2.57)	32 (3.17)
83	AIUDF	383 (51.9)	IND (AUM)	311 (42.14)	72 (9.76)	INC	21 (2.85)	23 (3.12)
84	AIUDF	503 (68.72)	IND (AUM)	191 (26.09)	312 (42.63)	INC	13 (1.78)	25 (3.42)
85	AIUDF	386 (55.7)	IND (AUM)	246 (35.5)	140 (20.2)	INC	38 (5.48)	23 (3.32)
86	AIUDF	338 (49.63)	IND (AUM)	299 (43.91)	39 (5.72)	INC	24 (3.52)	20 (2.94)
87	AIUDF	416 (61)	IND (AUM)	203 (29.77)	213 (31.23)	INC	24 (3.52)	39 (5.72)
88	AIUDF	457 (67.7)	IND (AUM)	149 (22.07)	308 (45.63)	INC	48 (7.11)	21 (3.11)
89	AIUDF	246 (48.81)	IND (AUM)	138 (27.38)	108 (21.43)	IND (KIM)	79 (15.67)	41 (8.13)
90	AIUDF	350 (58.92)	IND (KIM)	106 (17.85)	244 (41.07)	IND (AUM)	98 (16.5)	40 (6.73)
91	AIUDF	657 (74.24)	IND (AUM)	121 (13.67)	536 (60.57)	INC	37 (4.18)	70 (7.91)
92	AIUDF	388 (65.65)	IND (AUM)	148 (25.04)	240 (40.61)	INC	12 (2.03)	43 (7.28)
93	AIUDF	266 (35.42)	IND (KIM)	211 (28.1)	55 (7.32)	IND (AUM)	166 (22.1)	108 (14.38)
94	AIUDF	450 (54.35)	IND (AUM)	189 (22.83)	261 (31.52)	IND (KIM)	103 (12.44)	86 (10.39)
95	IND (AUM)	212 (38.55)	AIUDF	211 (38.36)	1 (0.19)	BJP	72 (13.09)	55 (10)
96	AIUDF	336 (47.26)	IND (AUM)	214 (30.1)	122 (17.16)	INC	112 (15.75)	49 (6.89)
97	AIUDF	315 (56.05)	IND (AUM)	103 (18.33)	212 (37.72)	IND (KIM)	73 (12.99)	71 (12.63)
98	AIUDF	435 (60.5)	IND (AUM)	141 (19.61)	294 (40.89)	INC	64 (8.9)	79 (10.99)
99	AIUDF	402 (57.93)	IND (AUM)	244 (35.16)	158 (22.77)	INC	22 (3.17)	26 (3.75)
100	AIUDF	353 (52.53)	IND (AUM)	266 (39.58)	87 (12.95)	INC	17 (2.53)	36 (5.36)
101	IND (AUM)	545 (45.95)	AIUDF	535 (45.11)	10 (0.84)	INC	52 (4.38)	54 (4.55)
102	IND (AUM)	533 (47.59)	AIUDF	484 (43.21)	49 (4.38)	INC	46 (4.11)	57 (5.09)
103	IND (AUM)	309 (49.68)	AIUDF	271 (43.57)	38 (6.11)	INC	25 (4.02)	17 (2.73)
104	AIUDF	360 (61.54)	IND (AUM)	182 (31.11)	178 (30.43)	INC	26 (4.44)	17 (2.91)
105	AIUDF	648 (56.25)	IND (AUM)	433 (37.59)	215 (18.66)	INC	27 (2.34)	44 (3.82)

Contd....

Socio-Economic Amenities - Rural

Access to Education Facilities

Particulars	Number of Villages (% of Population)				
	Available	Not Available	If Not Available (Distance of Nearest Facility)		
			A	B	C
Govt. Primary School	142 (98)	28 (2)	11 (0)	2 (0)	1 (0)
Private Primary School	96 (74)	74 (26)	0 (0)	0 (0)	0 (0)
Govt. Middle School	78 (69)	92 (31)	45 (8)	3 (0)	2 (0)
Private Middle School	46 (49)	124 (51)	9 (3)	1 (0)	0 (0)
Govt. Secondary School	22 (26)	148 (74)	87 (43)	16 (6)	8 (2)
Private Secondary School	16 (16)	154 (84)	19 (8)	2 (1)	0 (0)
Govt. Senior Secondary School	9 (11)	161 (89)	57 (33)	63 (25)	16 (6)
Private Senior Secondary School	6 (13)	164 (87)	10 (5)	8 (8)	0 (0)
Govt. Arts and Science Degree College	0 (0)	170 (100)	20 (19)	41 (17)	52 (23)
Private Arts and Science Degree College	4 (4)	166 (96)	23 (16)	26 (20)	4 (2)
Govt. Engineering College	0 (0)	170 (100)	0 (0)	0 (0)	170 (100)
Private Engineering College	0 (0)	170 (100)	0 (0)	0 (0)	0 (0)
Govt. Medicine College	0 (0)	170 (100)	0 (0)	0 (0)	170 (100)
Private Medicine College	0 (0)	170 (100)	0 (0)	0 (0)	0 (0)
Govt. Management Institute	0 (0)	170 (100)	0 (0)	0 (0)	170 (100)
Private Management Institute	0 (0)	170 (100)	0 (0)	0 (0)	0 (0)
Govt. Polytechnic	0 (0)	170 (100)	0 (0)	0 (0)	170 (100)
Private Polytechnic	0 (0)	170 (100)	0 (0)	0 (0)	0 (0)
Govt. Vocational Training School/ITI	0 (0)	170 (100)	0 (0)	0 (0)	162 (97)
Private Vocational Training School/ITI	0 (0)	170 (100)	0 (0)	0 (0)	1 (0)
Govt. Non Formal Training Centre	1 (2)	169 (98)	0 (0)	0 (0)	149 (82)
Private Non Formal Training Centre	0 (0)	170 (100)	0 (0)	0 (0)	0 (0)
Govt. School For Disabled	0 (0)	170 (100)	0 (0)	0 (0)	124 (71)
Private School For Disabled	0 (0)	170 (100)	0 (0)	0 (0)	0 (0)
Government Others	0 (0)	170 (100)	0 (0)	0 (0)	0 (0)
Private Others	0 (0)	170 (100)	0 (0)	0 (0)	0 (0)

Note : Distance A : Less than 5 km; B : Between 5-10 km; C : 10+ km.; Source : Data Analysis is based on 2011 Census.

DISCLAIMER

The Terms of Use and Disclaimer of Datanet India Private Limited (hereinafter referred to as "Datanet") for use of this analysis report of **Jaleswar Assembly Constituency (Jaleswar Vidhan Sabha)** :-

1. **Assembly Factbook™** is a Registered Trade Mark owned by Datanet.
2. All the maps are sketched and graphical representation only and have not been drawn to the scale and also not to represent the actual geographical area or boundary of the unit.
3. The data for the aforesaid analysis is based on authentic sources and has been culled from the various publications of Census, CSO and NSSO for district and block level data, various central and state government departments, Central & State Elections Commissions and the concerned Returning Officers' releases, Electoral Rolls, Election results and allied publications, internal assessment, surveys, estimates and analysis. Therefore, certain adjustment of data at micro level may have been done to arrive closer to the macro data.
4. Data have been provided on an "As Is" and "As AVAILABLE" basis
5. The colours shown in the maps or diagram and charts of a particular party, alliance or AC are indicative and do not represent them.
6. This publication which includes maps, sheets, graphs and data would be the property under copyright of Datanet only. The user may use these for its internal study, analysis and research purposes. It's public display, re-selling or any commercial uses by the user are not allowed.
7. Datanet has taken due care and caution in compilation and processing of data and allied information, but does not guarantee the accuracy, adequacy or completeness of any information/analysis and will be not responsible for any errors or omissions or for the results obtained from the use of such information/analysis.
8. All the contents for the publication have been culled from various authentic sources and Datanet reasonably believes such sources to be reliable, but does not make any representations, express or implied as to the accuracy or fitness of use of such information. The information or contents of the information/analysis do not constitute advice and should not be relied upon in making (or refraining from making) any decision. Any reliance placed upon the information provided by Datanet is the sole responsibility and strictly at the user's risk.
9. In no event will Datanet be liable for any damages (including, without limitation, damages for loss of business projects, or loss of profits) arising in contract, tort or otherwise from the use of or inability to use any of its contents, or from any action taken (or refrained from being taken) as a result of using the analysis or any of its contents. Datanet its directors, owners, editors, officials, employees, distributor and agents or any associate will not be liable for any errors in the information contained or any consequences arising from the use of the contents of the provided information/analysis.
10. If any provision of these terms and conditions is held invalid or illegal or unenforceable for any reason by any court of competent jurisdiction, such provision shall be severed and the remainder of provisions of the terms and conditions shall continue in full force and effect as if the Term of Use had been executed with the invalid, illegal or unenforceable provision eliminated.
11. If there are any discrepancies in the information provided, please bring it to attention of Datanet for suitable rectification measures.

Buy Online This Complete Book At
Datanet India eBooks Store

www.indiastatpublications.com

or go directly at

[http://www.indiastatpublications.com/
Assembly_factbook/Assam/Dhubri/ Jaleswar](http://www.indiastatpublications.com/Assembly_factbook/Assam/Dhubri/Jaleswar)

 **india**stat**elections**

