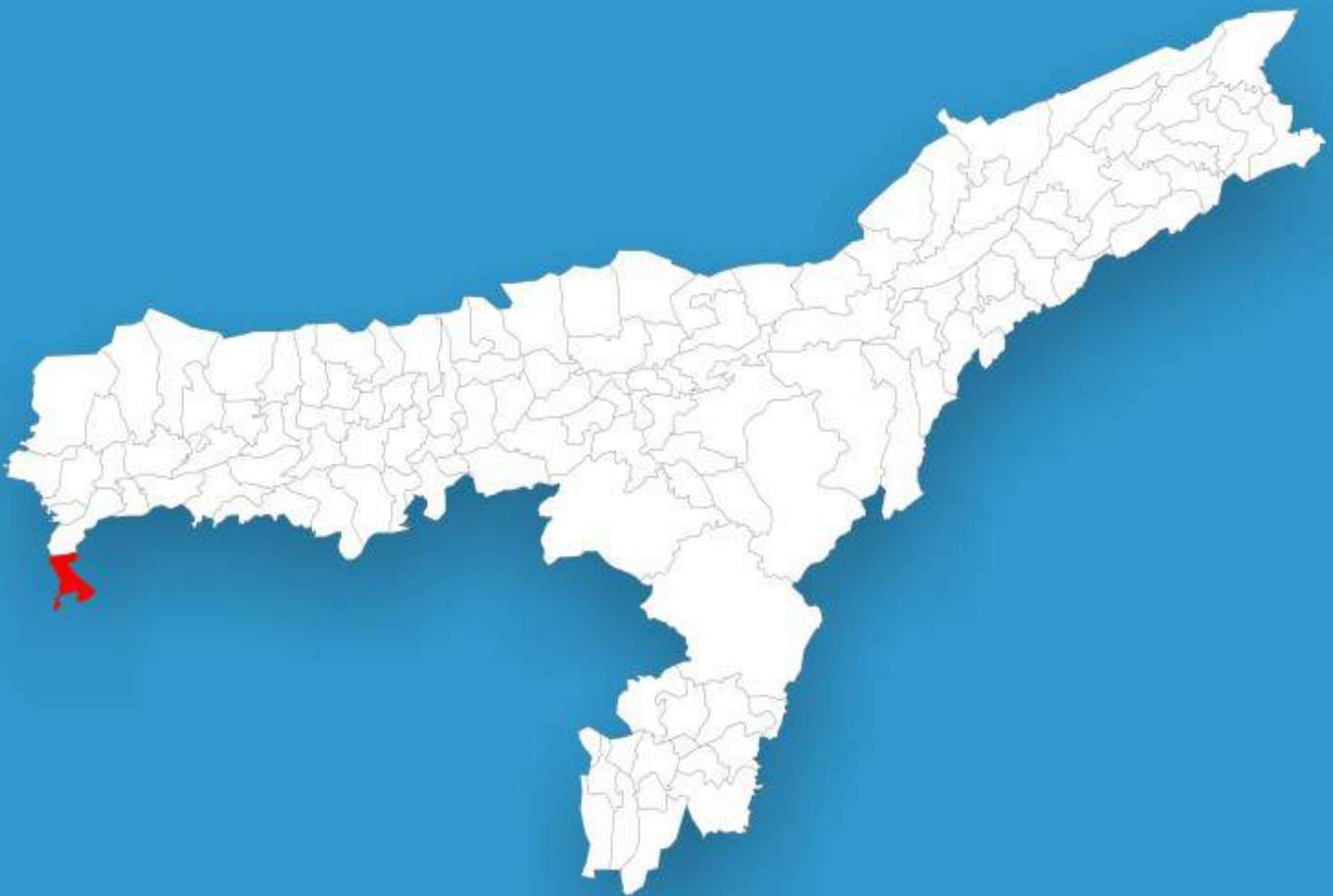




Assam

# Assembly Factbook™

Mankachar Assembly Constituency



Key Electoral Data of Mankachar  
Assembly Constituency (Vidhan Sabha)

Assam

# Assembly Factbook™

Mankachar Assembly Constituency



Mankachar Vidhan Sabha

## **Editor & Director**

Dr. R.K. Thukral

## **Research Editor**

Dr. Shafeeq Rahman

## **Compiled, Researched and Published by Datanet India Pvt. Ltd.**

D-100, 1st Floor,

Okhla Industrial Area, Phase-I,  
New Delhi- 110020.

Ph.: 91-11- 43580781-84

Email : support@indiastatpublications.com

Website : www.indiastatelections.com

## **Online Book Store :**

www.indiastatpublications.com

**Report No. :** AFB/AS-021-0123

**ISBN :** 978-93-5313-403-7

**First Edition :** January, 2018

**Sixth Updated Edition :** January, 2023

**Price :** Rs. 11500/-

US\$ 310

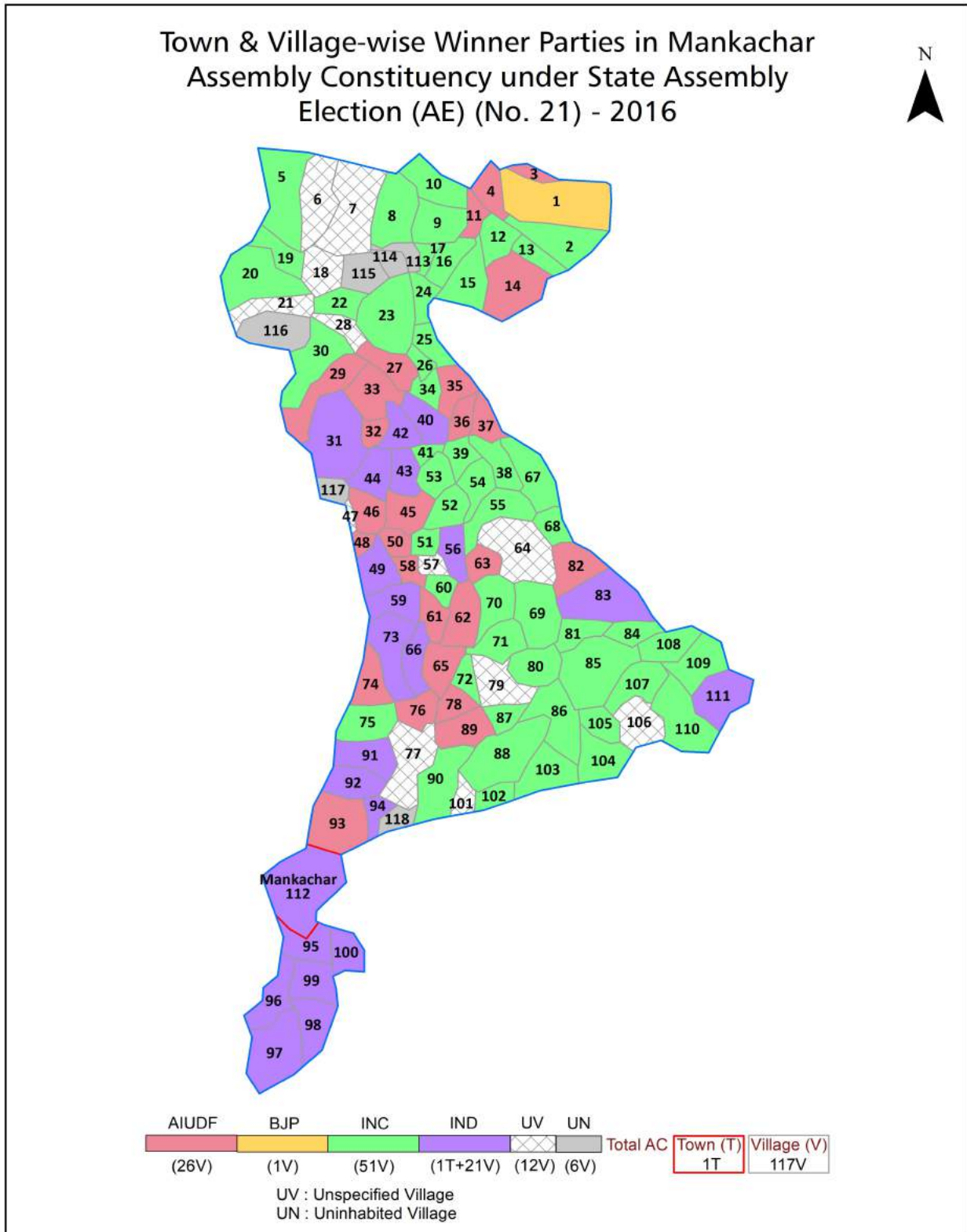
## **© Datanet India Pvt. Ltd.**

All rights reserved. No part of this book may be reproduced, stored in a retrieval system or transmitted in any form or by any means, mechanical photocopying, photographing, scanning, recording or otherwise without the prior written permission of the publisher. Please refer to Disclaimer at page no. 189 for the use of this publication.

Printed in India

No.	Particulars	Page No.
	<b>Introduction</b>	
1	Assembly Constituency -(Vidhan Sabha) at a Glance   Features of Assembly as per Delimitation Commission of India (2008)	1-2
	<b>Location and Political Maps</b>	
2	Location Map   Boundaries of Assembly Constituency -(Vidhan Sabha) in District   Boundaries of Assembly Constituency under Parliamentary Constituency -(Lok Sabha)   Town & Village-wise Winner Parties- 2021, 2019, 2016, 2014, 2011 and 2009	3-10
	<b>Administrative Setup (2011)</b>	
3	District   Sub-district   Towns   Villages   Inhabited Villages   Uninhabited Villages   Village Panchayat   Intermediate Panchayat	11-17
	<b>Demographics (2011)</b>	
4	Population   Households   Rural/Urban Population   Towns and Villages by Population Size   Sex Ratio (Total & 0-6 Years)   Religious Population   Social Population   Literacy Rate	18-19
	<b>Electoral Features</b>	
5	Important Dates of Last Elections Held   Electors by Gender   Service Electors   Voters   Voters Turnout   Polling Stations & Average Number of Electors per Polling Station   Electors by Age Group   Present Elected Representatives	20-25
	<b>Historical Summary Election Results</b>	
6	Vote Share of Major Parties   Winning Margin (Number & Percentage)   Polarity of Parties   Summary Result of Assembly Segment of Parliamentary Elections 2019, 2014, 2009, 2004 and 1999   Summary Result of Assembly Elections 2021, 2016, 2011, 2006, 2001, 1996, 1991, 1985, 1983, 1978, 1972, 1967, 1962, 1957 and 1952	26-49
	<b>Polling Station Level Election Results</b>	
7	Name and Number of Polling Station 2021, 2019, 2016, 2014, 2011 and 2009   Polling Station-wise Electors, Voters & Voters Turnout 2021, 2019, 2016, 2014, 2011 and 2009   Polling Station wise Elections Results 2021, 2019, 2016, 2014, 2011 and 2009	50-168
	<b>Share of Assembly Constituency</b>	
8	Share of Assembly Constituency -(Vidhan Sabha) in State, District and Parliamentary Constituency -(Lok Sabha)	169
	<b>Socio-Economic Amenities (2011)</b>	
9	Access to Administrative Units   Agricultural, Manufacturing and Industrial Commodities   Demographic Indicators   Education   Health & Manpower   Drinking Water Supply   Sanitation   Entertainment and Recreations Infrastructure   Power   Food Allocation Distribution and Marketing of Agriculture Commodities Infrastructure   Transport and Road Infrastructure   Communication   Banking and Financial Services   Land Use   Irrigation Source	171-185
10	<b>Abbreviation &amp; Sources</b>	187
11	<b>Disclaimer</b>	189

Location & Political Map



## Administrative Setup

### List of Village Panchayat & Intermediate Panchayat (Block) Name - 2011

Village Name	Village Panchayat Name	Intermediate Panchayat Name
Ashomkata	Kukurmara	Fekamari
Assamerlga	Kanaimara	Fekamari
Ayodoba	Baghapara	Mankachar
Bamunpara	Manullahpara	Fekamari
Bangtimari	Dhanua	Fekamari
Banshali	Pankata	Mankachar
Barkona	-	Mankachar
Berabanga Pt.I	Molakhowa	Fekamari
Berabanga Pt.II	Mankachar	Fekamari
Bhimapara	Fulerchar	Fekamari
Bhurakata	Bhurakata	Fekamari
Bhutiadanga	Molakhowa	Fekamari
Boraitari	Gotabari	Fekamari
Boriralga	Boriralga	Fekamari
Bormatia	Pankata	Mankachar
Bowalia	Kukurmara	Fekamari
Chamaibil	Thakuranbari	Mankachar
Changurchar	Purandiara	Fekamari
Charbari Pt.II	Kukurmara	Fekamari
Charbari Pt.I	Kukurmara	Fekamari
Chirakhowa	Kalpani	Mankachar
Chirakhowa Bengervita	Bengarvitha	Mankachar
Chirakhowa Kutherghat	Bengarvita	Mankachar
Chirakhowa Maishghuma	Baghapar	Mankachar
Chirakhowa Tetlibari	Bengarvita	Mankachar
Chirakhowa Toppara	Kalapani	Mankachar
Chomrashali	Baghanpara	Mankachar
Chotoharipur	Molakhowa	Fekamari
Dakuamari	Sukchar	Fekamari

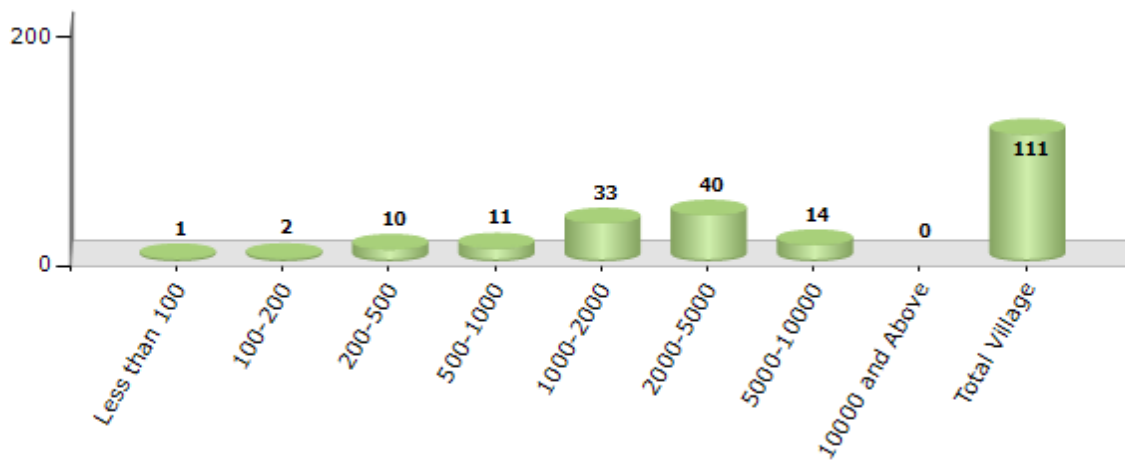
Contd....

Demographics

Number of Villages by Population Size - 2011

Less than 100	100-200	200-500	500-1000	1000-2000	2000-5000	5000-10000	10000 and Above	Total Village
1	2	10	11	33	40	14	0	111

Number of Villages by Population Size - 2011



Number of Towns by Population Size - 2011

Less than 4999	5000-9999	10000-19999	20000-49999	50000-99999	100000 and Above	Total Town
0	0	0	1	0	0	1

Number of Towns by Population Size - 2011



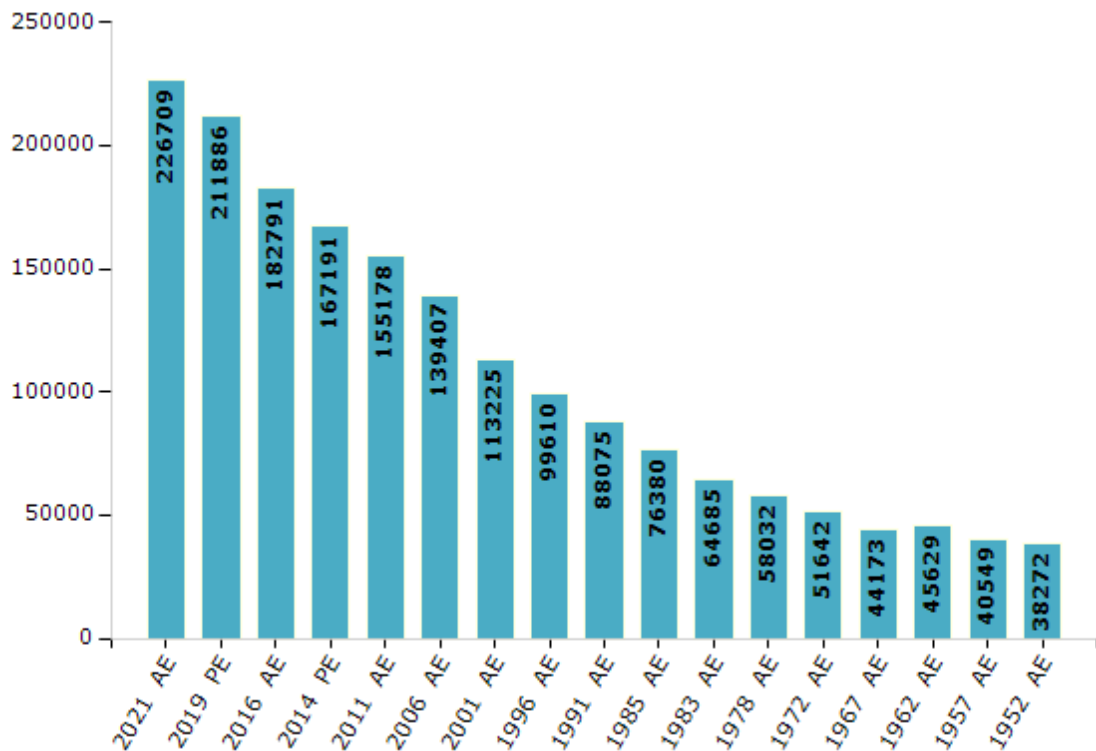


## Electoral Features

### Electors by Male & Female

Year	Male	Female	Others	Total	Year	Male	Female	Others	Total
2021 AE	114511	112193	5	226709	1996 AE	49907	49703	-	99610
2019 PE	106781	105101	4	211886	1991 AE	44456	43619	-	88075
2016 AE	92926	89865	0	182791	1985 AE	38177	38203	-	76380
2014 PE	84169	83022	0	167191	1983 AE	32292	32393	-	64685
2011 AE	79199	75979	0	155178	1978 AE	29250	28782	-	58032
2009 PE	-	-	-	-	1972 AE	26930	24712	-	51642
2006 AE	71208	68199	-	139407	1967 AE	-	-	-	44173
2004 PE	-	-	-	-	1962 AE	-	-	-	45629
2001 AE	56683	56542	-	113225	1957 AE	-	-	-	40549
1999 PE	-	-	-	-	1952 AE	-	-	-	38272

Number of Electors



Note : AE : Assembly Election, PE : Assembly Segment of Parliamentary Election

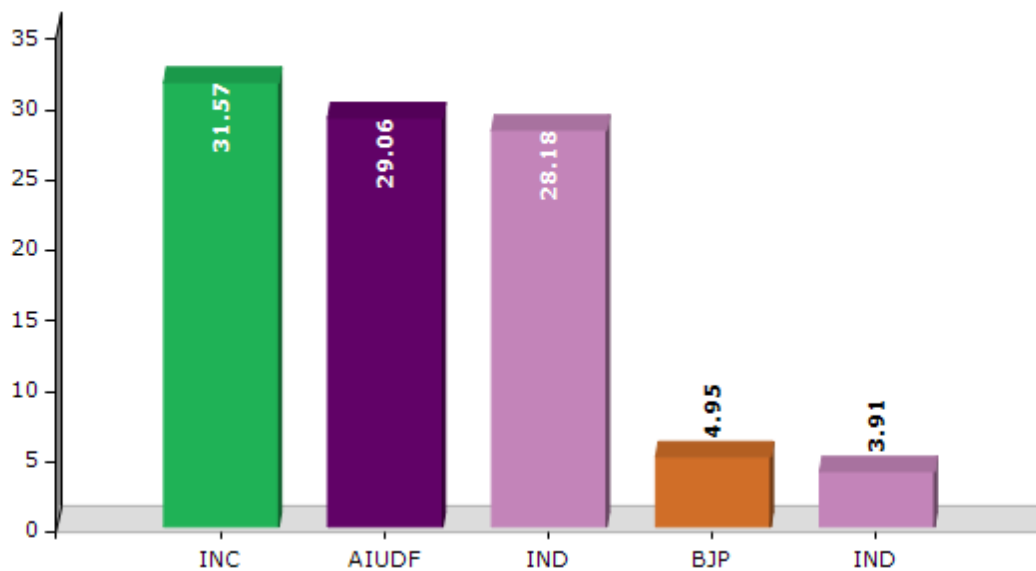


## Historical Summary Election Results

### Summary Result of Assembly Election - 2016

Candidate Name	Party	Votes	Votes %
Dr. Motiur Rohman Mondal	INC	54181	31.57
Md. Aminul Islam	AIUDF	49868	29.06
Zabed Islam	IND	48358	28.18
Abdul Salam Shah	BJP	8490	4.95
Aminul Islam	IND	6718	3.91
Rukunur Zaman	IND	1399	0.82
Pahchan Ali	SUCI	1186	0.69
Mostaque Md Moksedur Hassan	SP	590	0.34
	NOTA	835	0.49

Votes Percentage of Top Parties - 2016



## Polling Station Level Election Results

### Number and Name of Polling Stations (PS) (2016)

Number of Polling Stations	Name of Polling Stations	Number of Polling Stations	Name of Polling Stations
1	Dewaneralga L.P. School	22	Char Khalisamari L.P. School
2	S.Ali. H.S School, Sukchar (R)	23	Gokulpur Girls L.P. School
3	S.Ali.H.S School, Sukchar (Left)	24	2206 No. Purangaon L.P. School
4	S.Ali.H.S School, Sukchar (Middle)	25	Molakhowa L.P. School
5	Berabhanga Girls L.P. School	26	1662-New Dewaneralga L.P. School
6	1289 Fakirpara L.P. School	27	Beparipara L.P. School
7	15 Bhutiadanga L.P. School	28	Hatsingimari College (R)
8	Berabhanga Amalgamated L.P. School	29	Hatsingimari College (L)
9	Fattapara L.P. School (R)	30	1636 No.Char Kasaripara L.P. School (R)
10	Fattapara L.P. School (L)	31	1636 No.Char Kasaripara L.P. School (L)
11	Gotabari M.E. Madrassa	32	1343 No.Bangrirchar J.B. School
12	1965 Joldoba L.P. School	33	Newajespur Barmanpara L.P. School (R)
13	Tatipara L.P. School	34	Newajespur Barmanpara L.P. School (L)
14	Islampur High School	35	Manik Sarkar High School (R)
15	2025 No. Arater Gaon L.P. School	36	Manik Sarkar High School (L)
16	Khopati M.E. School	37	Santipur M.E. Madrassa
17	A.B.G.S. Ali Mv School	38	Borairalga M.E. Madrassa
18	1466 Paikorkandi L.P. School	39	Khagrarchar L.P. School
19	Paikorkandi M.E. School	40	1098 No. Mekurer Alga L.P. School
20	Khopati L.P. School	41	74 No. Kokradanga J.B. School
21	152 Piazbari Jb School	42	1912 Kalairalga L.P. School

Contd....

## Polling Station Level Election Results

### Polling Station-wise Votes Secured by Overall Top Five Parties in Mankachar Assembly in Assembly Election (AE) under Dhubri Parliamentary Constituency in Assam (2016)

Number of Polling Station	Winner - Dr. Motiur Rohman Mondal (INC)	Runner-up - Md. Aminul Islam (AIUDF)	3rd - Zabed Islam (IND)	4th - Abdul Salam Shah (BJP)	5th - Aminul Islam (IND)	NOTA	Other	Total Votes Secured
36	157	242	93	28	45	4	16	585
37	393	222	99	13	3	0	17	747
38	465	286	99	14	6	4	19	893
39	344	181	103	6	9	7	16	666
40	270	71	48	7	11	1	5	413
41	293	359	170	25	3	7	8	865
42	63	230	91	16	1	1	7	409
43	129	317	114	9	27	5	7	608
44	150	310	166	19	35	2	11	693
45	267	240	58	13	3	1	31	613
46	160	177	142	39	32	1	16	567
47	382	256	41	4	8	4	8	703
48	304	184	47	12	3	2	5	557
49	158	322	165	21	37	3	12	718
50	268	196	179	6	16	3	23	691
51	463	364	122	7	0	2	12	970
52	158	281	164	17	11	7	9	647
53	204	274	162	13	7	9	9	678
54	155	380	148	12	6	3	6	710
55	229	272	148	63	13	3	9	737
56	424	357	206	14	46	6	34	1087
57	473	329	311	38	61	7	24	1243
58	438	233	51	0	5	2	8	737
59	204	154	297	24	14	1	11	705
60	334	159	392	27	15	1	15	943
61	273	184	367	7	20	2	18	871
62	205	321	247	106	34	7	25	945
63	295	266	454	29	15	3	28	1090
64	227	269	405	13	8	7	10	939
65	121	244	428	121	6	2	15	937
66	214	267	290	101	27	6	21	926
67	58	265	125	26	10	0	6	490
68	71	305	259	5	12	7	4	663
69	88	340	136	26	10	3	11	614
70	78	278	344	28	35	7	13	783

Contd....

## Polling Station Level Election Results

### Winner, Runner-up and 3rd Party Position & Winning Margin According to Polling Stations in Mankachar Assembly in Assembly Election (AE) under Dhubri Parliamentary Constituency in Assam (2016)

Polling Station Number	Winner Party	Winner Votes (%)	Runner-up Party	Runner-up Votes (%)	Winning Margin Votes (%)	Third Party	Third Party Votes (%)	Other Votes (%)
71	AIUDF	269 (35.91)	IND (ZI)	230 (30.71)	39 (5.2)	INC	135 (18.02)	115 (15.35)
72	AIUDF	421 (37.03)	IND (ZI)	337 (29.64)	84 (7.39)	INC	222 (19.53)	157 (13.81)
73	IND (ZI)	252 (39.69)	AIUDF	186 (29.29)	66 (10.4)	INC	164 (25.83)	33 (5.2)
74	AIUDF	214 (35.02)	IND (ZI)	196 (32.08)	18 (2.94)	INC	179 (29.3)	22 (3.6)
75	INC	572 (65.22)	IND (ZI)	149 (16.99)	423 (48.23)	AIUDF	138 (15.74)	18 (2.05)
76	INC	368 (44.34)	AIUDF	232 (27.95)	136 (16.39)	IND (ZI)	195 (23.49)	35 (4.22)
77	AIUDF	296 (38.64)	IND (ZI)	217 (28.33)	79 (10.31)	INC	195 (25.46)	58 (7.57)
78	INC	254 (49.9)	IND (ZI)	163 (32.02)	91 (17.88)	AIUDF	61 (11.98)	31 (6.09)
79	INC	406 (61.05)	AIUDF	121 (18.2)	285 (42.85)	IND (ZI)	111 (16.69)	27 (4.06)
80	INC	318 (50.96)	AIUDF	153 (24.52)	165 (26.44)	IND (ZI)	136 (21.79)	17 (2.72)
81	INC	321 (46.12)	AIUDF	184 (26.44)	137 (19.68)	IND (ZI)	165 (23.71)	26 (3.74)
82	INC	292 (50.34)	AIUDF	146 (25.17)	146 (25.17)	IND (ZI)	115 (19.83)	27 (4.66)
83	INC	277 (44.89)	AIUDF	187 (30.31)	90 (14.58)	IND (ZI)	121 (19.61)	32 (5.19)
84	INC	395 (51.17)	AIUDF	181 (23.45)	214 (27.72)	IND (ZI)	158 (20.47)	38 (4.92)
85	INC	478 (62)	IND (ZI)	186 (24.12)	292 (37.88)	AIUDF	82 (10.64)	25 (3.24)
86	INC	333 (40.31)	AIUDF	149 (18.04)	184 (22.27)	BJP	137 (16.59)	207 (25.06)
87	INC	286 (42.12)	IND (ZI)	184 (27.1)	102 (15.02)	AIUDF	99 (14.58)	110 (16.2)
88	INC	371 (33.27)	IND (ZI)	343 (30.76)	28 (2.51)	AIUDF	290 (26.01)	111 (9.96)
89	INC	504 (61.02)	AIUDF	161 (19.49)	343 (41.53)	IND (ZI)	116 (14.04)	45 (5.45)
90	INC	457 (55.94)	IND (ZI)	194 (23.75)	263 (32.19)	AIUDF	111 (13.59)	55 (6.73)
91	AIUDF	380 (47.8)	IND (ZI)	176 (22.14)	204 (25.66)	INC	154 (19.37)	85 (10.69)
92	AIUDF	305 (34.08)	INC	274 (30.61)	31 (3.47)	IND (ZI)	194 (21.68)	122 (13.63)
93	AIUDF	420 (56.45)	INC	230 (30.91)	190 (25.54)	IND (ZI)	66 (8.87)	28 (3.76)
94	IND (ZI)	296 (41.51)	AIUDF	222 (31.14)	74 (10.37)	INC	173 (24.26)	22 (3.09)
95	INC	433 (55.58)	AIUDF	199 (25.55)	234 (30.03)	IND (ZI)	134 (17.2)	13 (1.67)
96	AIUDF	250 (43.55)	INC	154 (26.83)	96 (16.72)	IND (ZI)	98 (17.07)	72 (12.54)
97	AIUDF	418 (46.04)	IND (ZI)	214 (23.57)	204 (22.47)	INC	178 (19.6)	98 (10.79)
98	AIUDF	266 (35.47)	INC	242 (32.27)	24 (3.2)	IND (ZI)	188 (25.07)	54 (7.2)
99	IND (ZI)	252 (35.95)	INC	188 (26.82)	64 (9.13)	AIUDF	119 (16.98)	142 (20.26)
100	IND (ZI)	257 (29.85)	INC	191 (22.18)	66 (7.67)	AIUDF	173 (20.09)	240 (27.87)
101	INC	230 (34.43)	AIUDF	205 (30.69)	25 (3.74)	IND (ZI)	199 (29.79)	34 (5.09)
102	IND (ZI)	227 (35.92)	AIUDF	189 (29.91)	38 (6.01)	INC	167 (26.42)	49 (7.75)
103	INC	541 (57.37)	AIUDF	287 (30.43)	254 (26.94)	IND (ZI)	68 (7.21)	47 (4.98)
104	AIUDF	408 (41.01)	INC	316 (31.76)	92 (9.25)	IND (ZI)	223 (22.41)	48 (4.82)
105	IND (ZI)	244 (35.94)	AIUDF	214 (31.52)	30 (4.42)	INC	195 (28.72)	26 (3.83)

Contd....

## Socio-Economic Amenities - Rural

### Access to Education Facilities

Particulars	Number of Villages (% of Population)				
	Available	Not Available	If Not Available (Distance of Nearest Facility)		
			A	B	C
Govt. Primary School	108 (99)	3 (1)	0 (0)	1 (0)	0 (0)
Private Primary School	53 (57)	58 (43)	0 (0)	0 (0)	0 (0)
Govt. Middle School	69 (78)	42 (22)	18 (7)	5 (2)	1 (0)
Private Middle School	31 (35)	80 (65)	1 (0)	0 (0)	0 (0)
Govt. Secondary School	22 (31)	89 (69)	53 (41)	23 (12)	2 (2)
Private Secondary School	10 (18)	101 (82)	2 (1)	2 (1)	0 (0)
Govt. Senior Secondary School	5 (9)	106 (91)	45 (44)	43 (31)	8 (7)
Private Senior Secondary School	3 (6)	108 (94)	4 (4)	4 (3)	0 (0)
Govt. Arts and Science Degree College	0 (0)	111 (100)	7 (12)	20 (18)	27 (27)
Private Arts and Science Degree College	1 (1)	110 (99)	17 (16)	34 (22)	5 (4)
Govt. Engineering College	0 (0)	111 (100)	0 (0)	0 (0)	111 (100)
Private Engineering College	0 (0)	111 (100)	0 (0)	0 (0)	0 (0)
Govt. Medicine College	0 (0)	111 (100)	0 (0)	0 (0)	110 (99)
Private Medicine College	0 (0)	111 (100)	0 (0)	0 (0)	1 (1)
Govt. Management Institute	0 (0)	111 (100)	0 (0)	0 (0)	111 (100)
Private Management Institute	0 (0)	111 (100)	0 (0)	0 (0)	0 (0)
Govt. Polytechnic	0 (0)	111 (100)	0 (0)	0 (0)	110 (99)
Private Polytechnic	0 (0)	111 (100)	0 (0)	0 (0)	1 (1)
Govt. Vocational Training School/ITI	0 (0)	111 (100)	0 (0)	0 (0)	108 (99)
Private Vocational Training School/ITI	0 (0)	111 (100)	0 (0)	0 (0)	0 (0)
Govt. Non Formal Training Centre	0 (0)	111 (100)	0 (0)	0 (0)	105 (96)
Private Non Formal Training Centre	0 (0)	111 (100)	0 (0)	0 (0)	0 (0)
Govt. School For Disabled	1 (1)	110 (99)	0 (0)	1 (0)	101 (92)
Private School For Disabled	0 (0)	111 (100)	0 (0)	1 (1)	0 (0)
Government Others	6 (6)	105 (94)	0 (0)	0 (0)	0 (0)
Private Others	1 (1)	110 (99)	0 (0)	0 (0)	0 (0)

Note : Distance A : Less than 5 km; B : Between 5-10 km; C : 10+ km.; Source : Data Analysis is based on 2011 Census.

## DISCLAIMER

The Terms of Use and Disclaimer of Datanet India Private Limited (hereinafter referred to as "Datanet") for use of this analysis report of **Mankachar Assembly Constituency (Mankachar Vidhan Sabha)** :-

1. **Assembly Factbook™** is a Registered Trade Mark owned by Datanet.
2. All the maps are sketched and graphical representation only and have not been drawn to the scale and also not to represent the actual geographical area or boundary of the unit.
3. The data for the aforesaid analysis is based on authentic sources and has been culled from the various publications of Census, CSO and NSSO for district and block level data, various central and state government departments, Central & State Elections Commissions and the concerned Returning Officers' releases, Electoral Rolls, Election results and allied publications, internal assessment, surveys, estimates and analysis. Therefore, certain adjustment of data at micro level may have been done to arrive closer to the macro data.
4. Data have been provided on an "As Is" and "As AVAILABLE" basis
5. The colours shown in the maps or diagram and charts of a particular party, alliance or AC are indicative and do not represent them.
6. This publication which includes maps, sheets, graphs and data would be the property under copyright of Datanet only. The user may use these for its internal study, analysis and research purposes. It's public display, re-selling or any commercial uses by the user are not allowed.
7. Datanet has taken due care and caution in compilation and processing of data and allied information, but does not guarantee the accuracy, adequacy or completeness of any information/analysis and will be not responsible for any errors or omissions or for the results obtained from the use of such information/analysis.
8. All the contents for the publication have been culled from various authentic sources and Datanet reasonably believes such sources to be reliable, but does not make any representations, express or implied as to the accuracy or fitness of use of such information. The information or contents of the information/analysis do not constitute advice and should not be relied upon in making (or refraining from making) any decision. Any reliance placed upon the information provided by Datanet is the sole responsibility and strictly at the user's risk.
9. In no event will Datanet be liable for any damages (including, without limitation, damages for loss of business projects, or loss of profits) arising in contract, tort or otherwise from the use of or inability to use any of its contents, or from any action taken (or refrained from being taken) as a result of using the analysis or any of its contents. Datanet its directors, owners, editors, officials, employees, distributor and agents or any associate will not be liable for any errors in the information contained or any consequences arising from the use of the contents of the provided information/analysis.
10. If any provision of these terms and conditions is held invalid or illegal or unenforceable for any reason by any court of competent jurisdiction, such provision shall be severed and the remainder of provisions of the terms and conditions shall continue in full force and effect as if the Term of Use had been executed with the invalid, illegal or unenforceable provision eliminated.
11. If there are any discrepancies in the information provided, please bring it to attention of Datanet for suitable rectification measures.

**Buy Online This Complete Book At  
Datanet India eBooks Store**

[www.indiastatpublications.com](http://www.indiastatpublications.com)

or go directly at

[http://www.indiastatpublications.com/  
Assembly\\_factbook/Assam/Dhubri/ Mankachar](http://www.indiastatpublications.com/Assembly_factbook/Assam/Dhubri/Mankachar)



 **india**stat**elections**

