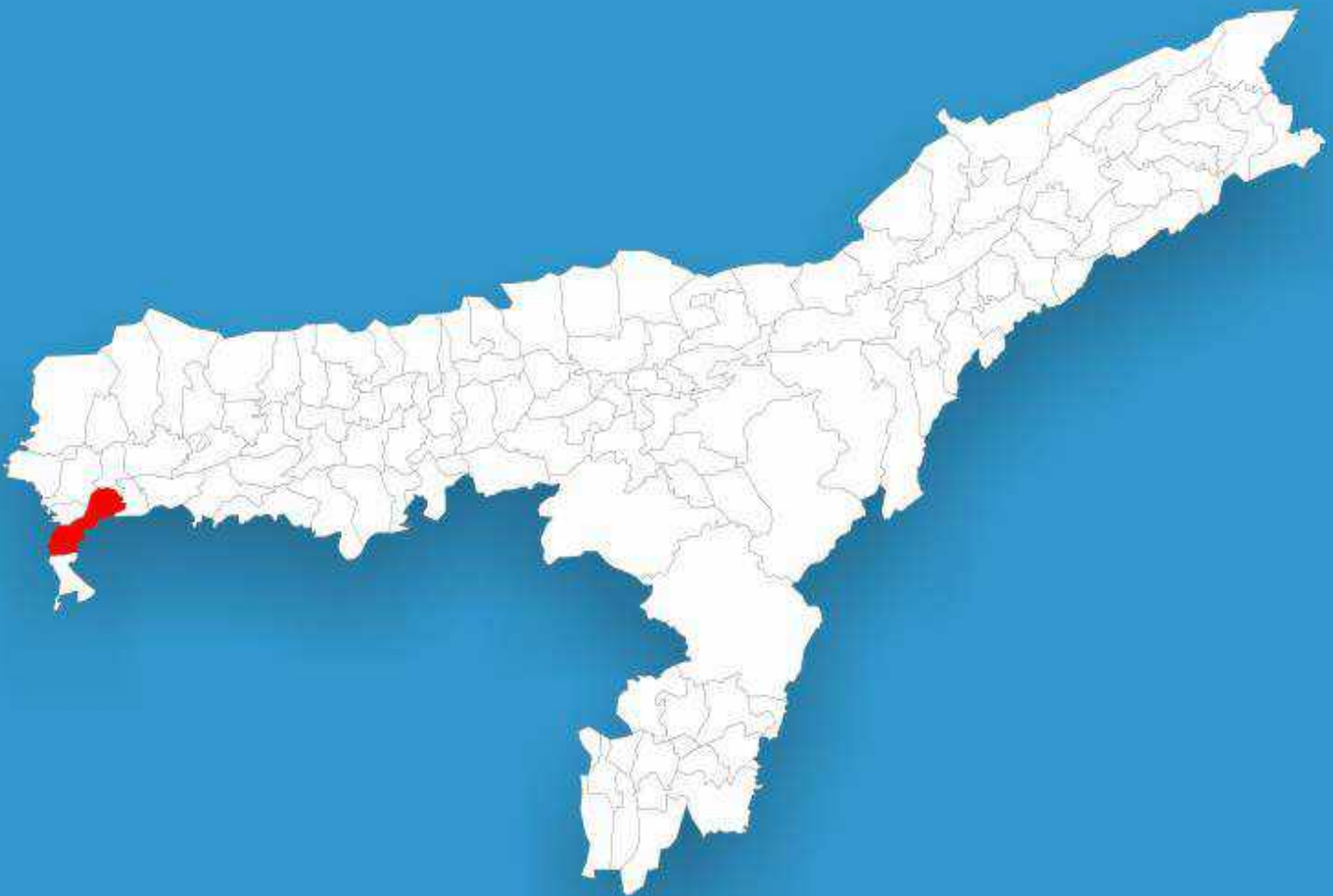




Assam

Assembly Factbook™

Salmara South Assembly Constituency



Key Electoral Data of Salmara South
Assembly Constituency (Vidhan Sabha)

Assam

Assembly Factbook™

Salmara South Assembly Constituency



Salmara South Vidhan Sabha

Editor & Director

Dr. R.K. Thukral

Research Editor

Dr. Shafeeq Rahman

Compiled, Researched and Published by Datanet India Pvt. Ltd.

D-100, 1st Floor,

Okhla Industrial Area, Phase-I,
New Delhi- 110020.

Ph.: 91-11- 43580781-84

Email : support@indiastatpublications.com

Website : www.indiastatelections.com

Online Book Store :

www.indiastatpublications.com

Report No. : AFB/AS-022-0125

ISBN : 978-93-5313-423-5

First Edition : January, 2018

Eighth Updated Edition : January, 2025

Price : Rs. 11500/-

US\$ 310

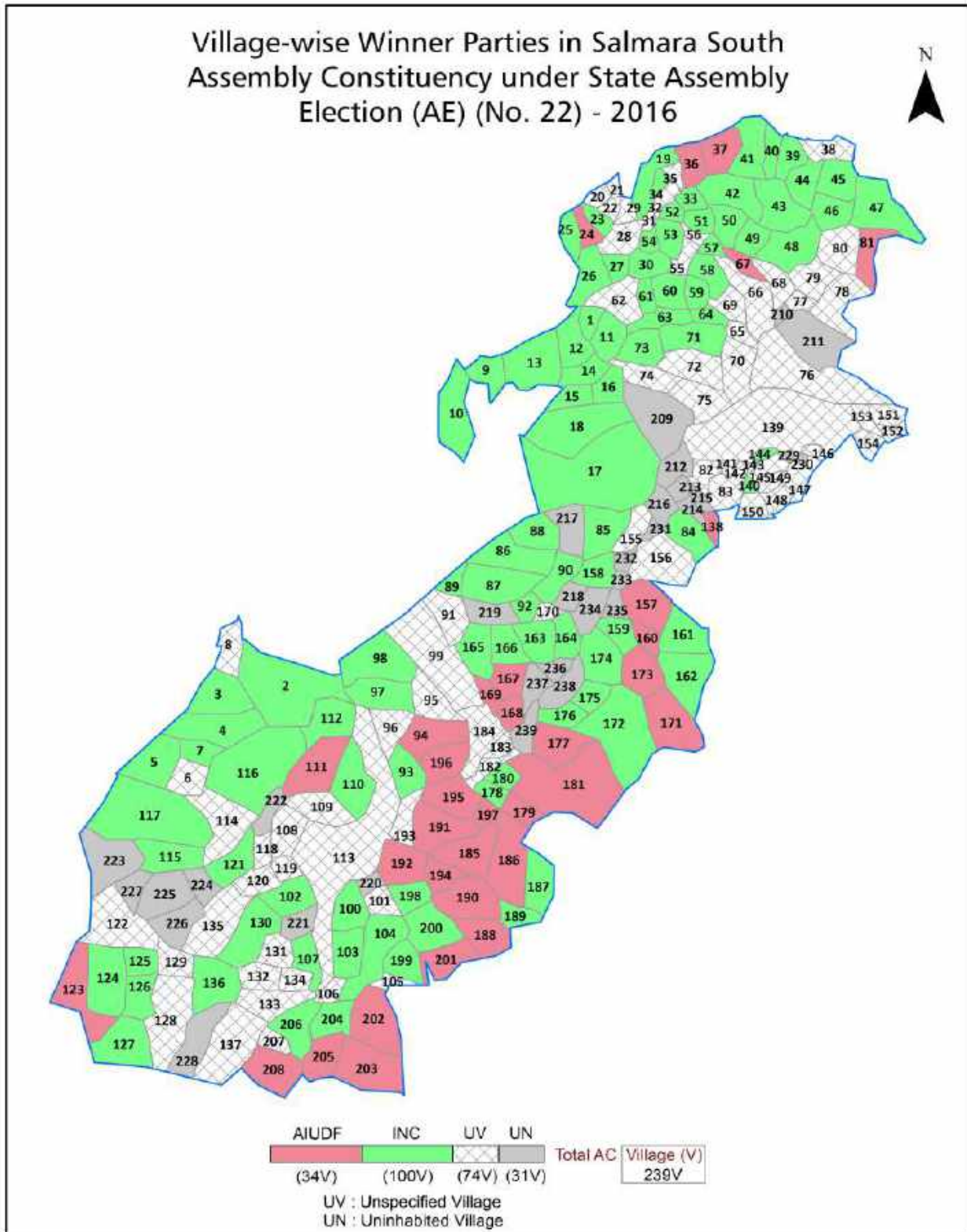
© Datanet India Pvt. Ltd.

All rights reserved. No part of this book may be reproduced, stored in a retrieval system or transmitted in any form or by any means, mechanical photocopying, photographing, scanning, recording or otherwise without the prior written permission of the publisher. Please refer to Disclaimer at page no. 182 for the use of this publication.

Printed in India

No.	Particulars	Page No.
	Introduction	
1	Assembly Constituency -(Vidhan Sabha) at a Glance Features of Assembly as per Delimitation Commission of India (2008)	1-2
	Location and Political Maps	
2	Location Map Boundaries of Assembly Constituency -(Vidhan Sabha in District Boundaries of Assembly Constituency under Parliamentary Constituency -(Lok Sabha) Village-wise Winner Parties- 2024, 2021, 2019, 2016, 2014, 2011 and 2009	3-10
	Administrative Setup (2011)	
3	District Sub-district Towns Villages Inhabited Villages Uninhabited Villages Village Panchayat Intermediate Panchayat	11-22
	Demographics (2011)	
4	Population Households Rural/Urban Population Villages by Population Size Sex Ratio (Total & 0-6 Years) Religious Population Social Population Literacy Rate	23-24
	Electoral Features	
5	Important Dates of Last Elections Held Electors by Gender Service Electors Voters Voters Turnout Polling Stations & Average Number of Electors per Polling Station Electors by Age Group Present Elected Representatives	25-30
	Historical Summary Election Results	
6	Vote Share of Major Parties Winning Margin (Number & Percentage Polarity of Parties Summary Result of Assembly Segment of Parliamentary Elections 2024, 2019, 2014, 2009, 2004 and 1999 Summary Result of Assembly Elections 2021, 2016, 2011, 2006, 2001, 1996, 1991, 1985, 1983, 1978, 1972, 1967, 1962, 1957 and 1952	31-54
	Polling Station Level Election Results	
7	Name and Number of Polling Station 2024, 2021, 2019, 2016, 2014, 2011 and 2009 Polling Station-wise Electors, Voters & Voters Turnout 2024, 2021, 2019, 2016, 2014, 2011 and 2009 Polling Station wise Elections Results 2024, 2021, 2019, 2016, 2014, 2011 and 2009	55-162
	Share of Assembly Constituency	
8	Share of Assembly Constituency -(Vidhan Sabha) in State, District and Parliamentary Constituency -(Lok Sabha)	163
	Socio-Economic Amenities (2011)	
9	Access to Administrative Units Agricultural, Manufacturing and Industrial Commodities Demographic Indicators Education Health & Manpower Drinking Water Supply Sanitation Entertainment and Recreations Infrastructure Power Food Allocation Distribution and Marketing of Agriculture Commodities Infrastructure Transport and Road Infrastructure Communication Banking and Financial Services Land Use Irrigation Source	165-178
10	Abbreviation & Sources	180
11	Disclaimer	182

Location & Political Map



Administrative Setup

List of Village Panchayat & Intermediate Panchayat (Block) Name - 2011

Village Name	Village Panchayat Name	Intermediate Panchayat Name
Aminerchar	Birsing	Birshingjarua
Antarvita Nc	Madortari	Jamadarhat
Assamerlga	Porar Char	Birshingjarua
Baladmara (Fakirganga)	Fakirganj	South Salmara
Baladoba	Baladoba	South Salmara
Baldiaralga N.C.	Bhogdahar	Birshingjarua
Baldiaralga N.C.	Fulkakata	Birshingjarua
Bamundanga	Moharirchar	Birshingjarua
Bandi Hana	Bandihana	Birshingjarua
Barabangarchar Pt.I	Moharirchar	Birshingjarua
Barabangarchar Pt.II	Moharirchar	Birshingjarua
Barabangarchar Pt.III	Moharirchar	Birshingjarua
Barabangarchar Pt.IV	Moharirchar	Birshingjarua
Baushkata Pt.I	Baushkata	South Salmara
Baushkata Pt.II	Baushkata	South Salmara
Baushkata Pt.IV	Baushkata	South Salmara
Baushkata Pt.V	Baushkata	South Salmara
Baushkata Pt.VI	Baushkata	South Salmara
Belakhowa Nc	Gosaidubi Tindubi	Jamadarhat
Berkakhali Nc	Gossaidubi Tindubi	Jamadarhat
Bhakuamari	Hamidabad	South Salmara
Bhelanga Mari	Podmer Alga	Birshingjarua
Bhera Khowa N.C.	Bandihana	Birshingjarua
Birsing Pt.I	Birsing	Birshingjarua
Birsing Pt.II	Birsing	Birshingjarua
Birsing Pt.III	Birsing	Birshingjarua
Boalea Pt.I	Hazirhat	Fekamari
Boalea Pt.II	Hazirhat	Fekamari
Borobaloo	Hazirhat	Fekamari

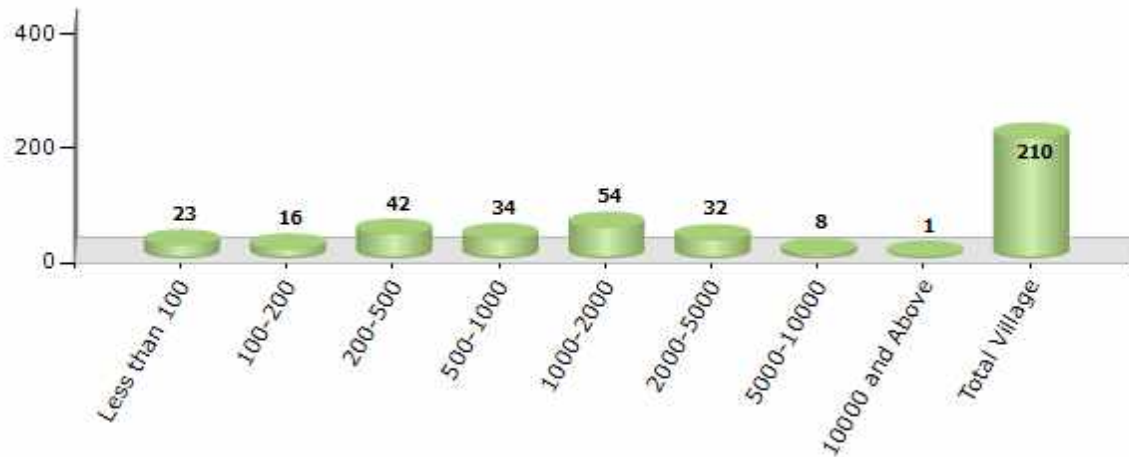
Contd....

Demographics

Number of Villages by Population Size - 2011

Less than 100	100-200	200-500	500-1000	1000-2000	2000-5000	5000-10000	10000 and Above	Total Village
23	16	42	34	54	32	8	1	210

Number of Villages by Population Size - 2011

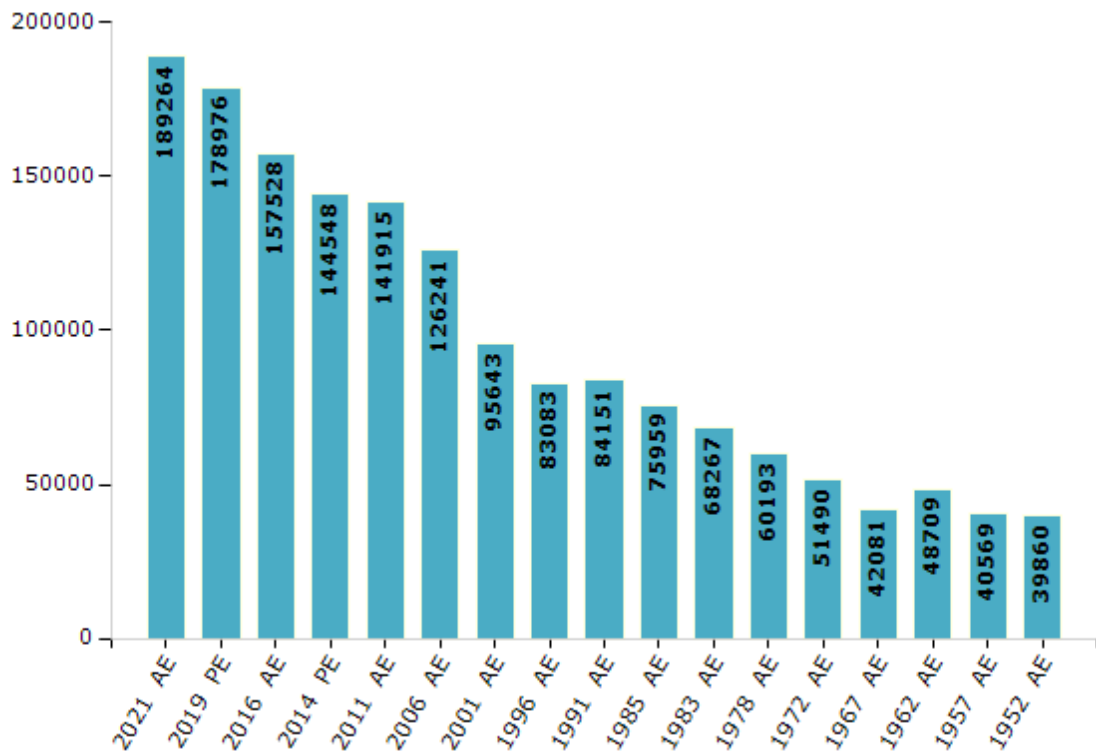


Electoral Features

Electors by Male & Female

Year	Male	Female	Others	Total	Year	Male	Female	Others	Total
2021 AE	97169	92090	5	189264	1996 AE	43248	39835	-	83083
2019 PE	91888	87084	4	178976	1991 AE	44245	39906	-	84151
2016 AE	81609	75919	0	157528	1985 AE	42510	33449	-	75959
2014 PE	73638	70910	0	144548	1983 AE	35169	33098	-	68267
2011 AE	72919	68996	0	141915	1978 AE	31227	28966	-	60193
2009 PE	-	-	-	-	1972 AE	27197	24293	-	51490
2006 AE	65551	60690	-	126241	1967 AE	-	-	-	42081
2004 PE	-	-	-	-	1962 AE	-	-	-	48709
2001 AE	48739	46904	-	95643	1957 AE	-	-	-	40569
1999 PE	-	-	-	-	1952 AE	-	-	-	39860

Number of Electors



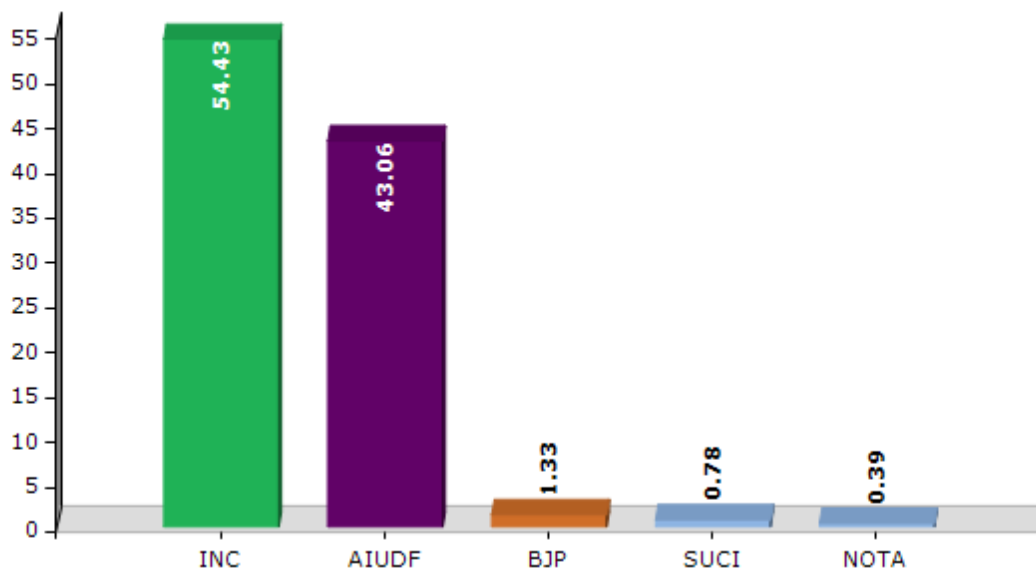
Note : AE : Assembly Election, PE : Assembly Segment of Parliamentary Election

Historical Summary Election Results

Summary Result of Assembly Election - 2016

Candidate Name	Party	Votes	Votes %
Wazed Ali Choudhury	INC	80066	54.43
Badruddin Ajmal	AIUDF	63343	43.06
Shiraj Hussain	BJP	1954	1.33
Dewan Joynal Abedin	SUCI	1153	0.78
	NOTA	581	0.39

Votes Percentage of Top Parties - 2016



Polling Station Level Election Results

Number and Name of Polling Stations (PS) (2016)

Number of Polling Stations	Name of Polling Stations	Number of Polling Stations	Name of Polling Stations
1	Chirakhawa M.V. School (R)	22	1885 Chalbandha L.P. School
2	Chirakhawa M.V. School (L)	23	1378 Guwalerchar L.P. School (R)
3	Chirakhawa Part-6 L.P. School	24	1378 Guwalerchar L.P. School (L)
4	Chirakhawa L.P. School (R)	25	Bahadurkati M.V. School (R)
5	Chirakhawa L.P. School (L)	26	Bahadurkati M.V. School (L)
6	1650 Chirakhawa L.P. School	27	Boyejeralga M.E. Madrassa
7	Dimatola Part-Ii L.P. School	28	127 Boyejeralga L.P. School
8	Jaruarchar Sishu Kalyan L.P. School	29	Chinikhowa L.P. School
9	Jaruarchar Public High School (R)	30	2081 Satasurchar L.P. School
10	Jaruarchar Public High School (L)	31	Poyestirchar Dimatola L.P. School (R)
11	Machipara L.P. School	32	Poyestirchar Dimatola L.P. School (L)
12	Poyesti Bahir Salmara L.P. School	33	1122 No Joruarchar L.P. School
13	1075 Bahir Salmara L.P. School	34	1655 Podmer Alga L.P. School
14	Bahir Salmara M.V. School	35	Podmer Alga M.E. Madrassa
15	South Katolipara L.P. School	36	Majheralga M.E.Madrassa (R)
16	Katolipara M.E. Madrassa	37	Majheralga M.E.Madrassa (L)
17	Bahir Salmara Janata High School (R)	38	Gurguripara L.P. School (R)
18	Bahir Salmara Janata High School (L)	39	Gurguripara L.P. School (L)
19	2144 Poyesti Bondihana L.P. School	40	Gurguripara L.P. School (M)
20	Bondihana Asadia M.E. Madrassa	41	Katlamari High School (R)
21	366 Bondihana L.P. School	42	Katlamari High School (L)

Contd....

Polling Station Level Election Results

Polling Station-wise Votes Secured by Overall Top Five Parties in Salmara South Assembly in Assembly Election (AE) under Dhubri Parliamentary Constituency in Assam (2016)

Number of Polling Station	Winner - Wazed Ali Choudhury (INC)	Runner-up - Badruddin Ajmal (AIUDF)	3rd - Shiraj Hussain (BJP)	4th - Dewan Joynal Abedin (SUCI)	5th - ()	NOTA	Other	Total Votes Secured
36	664	167	30	0		3	0	864
37	781	311	35	7		7	0	1141
38	595	579	20	7		7	0	1208
39	445	308	6	4		2	0	765
40	400	315	1	1		2	0	719
41	665	427	6	3		3	0	1104
42	601	489	8	2		5	0	1105
43	592	497	12	3		4	0	1108
44	318	293	4	1		1	0	617
45	311	239	6	4		3	0	563
46	446	310	9	6		2	0	773
47	364	404	3	2		1	0	774
48	531	471	7	2		2	0	1013
49	368	298	2	1		2	0	671
50	673	356	7	6		9	0	1051
51	473	424	6	3		2	0	908
52	754	203	3	3		1	0	964
53	497	201	1	2		1	0	702
54	428	93	3	2		2	0	528
55	333	186	2	1		4	0	526
56	454	329	7	2		5	0	797
57	336	209	3	5		2	0	555
58	238	288	3	0		2	0	531
59	527	355	1	2		4	0	889
60	268	413	8	11		1	0	701
61	335	332	4	6		1	0	678
62	202	482	4	21		7	0	716
63	194	408	3	7		6	0	618
64	401	239	80	2		1	0	723
65	261	328	9	4		0	0	602
66	362	207	43	4		5	0	621
67	404	266	15	5		7	0	697
68	321	242	4	4		4	0	575
69	221	174	3	1		9	0	408
70	99	73	1	1		0	0	174

Contd....

Polling Station Level Election Results

Winner, Runner-up and 3rd Party Position & Winning Margin According to Polling Stations in Salmara South Assembly in Assembly Election (AE) under Dhubri Parliamentary Constituency in Assam (2016)

Polling Station Number	Winner Party	Winner Votes (%)	Runner-up Party	Runner-up Votes (%)	Winning Margin Votes (%)	Third Party	Third Party Votes (%)	Other Votes (%)
71	AIUDF	200 (54.5)	INC	159 (43.32)	41 (11.18)	BJP	4 (1.09)	4 (1.09)
72	INC	108 (61.71)	AIUDF	61 (34.86)	47 (26.85)	BJP	4 (2.29)	2 (1.14)
73	INC	155 (55.36)	AIUDF	124 (44.29)	31 (11.07)	SUCI	1 (0.36)	0 (0)
74	INC	577 (67.88)	AIUDF	256 (30.12)	321 (37.76)	SUCI	7 (0.82)	10 (1.18)
75	INC	553 (67.52)	AIUDF	250 (30.53)	303 (36.99)	SUCI	8 (0.98)	8 (0.98)
76	INC	605 (73.51)	AIUDF	211 (25.64)	394 (47.87)	SUCI	5 (0.61)	2 (0.24)
77	INC	354 (57.84)	AIUDF	251 (41.01)	103 (16.83)	BJP	3 (0.49)	4 (0.65)
78	INC	390 (62.6)	AIUDF	225 (36.12)	165 (26.48)	BJP	3 (0.48)	5 (0.8)
79	INC	555 (86.31)	AIUDF	83 (12.91)	472 (73.4)	BJP	3 (0.47)	2 (0.31)
80	INC	528 (80.37)	AIUDF	127 (19.33)	401 (61.04)	BJP	1 (0.15)	1 (0.15)
81	INC	555 (70.16)	AIUDF	227 (28.7)	328 (41.46)	BJP	4 (0.51)	5 (0.63)
82	INC	534 (79.11)	AIUDF	121 (17.93)	413 (61.18)	SUCI	17 (2.52)	3 (0.44)
83	INC	750 (69.9)	AIUDF	307 (28.61)	443 (41.29)	BJP	8 (0.75)	8 (0.75)
84	INC	438 (56.81)	AIUDF	322 (41.76)	116 (15.05)	SUCI	4 (0.52)	7 (0.91)
85	INC	319 (54.25)	AIUDF	258 (43.88)	61 (10.37)	BJP	4 (0.68)	7 (1.19)
86	INC	259 (56.55)	AIUDF	193 (42.14)	66 (14.41)	BJP	3 (0.66)	3 (0.66)
87	AIUDF	298 (49.83)	INC	286 (47.83)	12 (2)	BJP	7 (1.17)	7 (1.17)
88	INC	243 (48.99)	AIUDF	239 (48.19)	4 (0.8)	BJP	6 (1.21)	8 (1.61)
89	INC	389 (51.73)	AIUDF	356 (47.34)	33 (4.39)	BJP	2 (0.27)	5 (0.66)
90	INC	418 (51.93)	AIUDF	372 (46.21)	46 (5.72)	BJP	10 (1.24)	5 (0.62)
91	AIUDF	255 (51.1)	INC	229 (45.89)	26 (5.21)	SUCI	11 (2.2)	4 (0.8)
92	INC	254 (54.04)	AIUDF	208 (44.26)	46 (9.78)	SUCI	4 (0.85)	4 (0.85)
93	AIUDF	644 (56.49)	INC	444 (38.95)	200 (17.54)	SUCI	40 (3.51)	12 (1.05)
94	AIUDF	673 (62.2)	INC	381 (35.21)	292 (26.99)	SUCI	15 (1.39)	13 (1.2)
95	AIUDF	357 (49.24)	INC	356 (49.1)	1 (0.14)	BJP	6 (0.83)	6 (0.83)
96	AIUDF	475 (67.57)	INC	212 (30.16)	263 (37.41)	SUCI	9 (1.28)	7 (1)
97	INC	304 (61.29)	AIUDF	173 (34.88)	131 (26.41)	SUCI	14 (2.82)	5 (1.01)
98	AIUDF	609 (68.81)	INC	248 (28.02)	361 (40.79)	BJP	12 (1.36)	16 (1.81)
99	INC	576 (60.31)	AIUDF	364 (38.12)	212 (22.19)	BJP	9 (0.94)	6 (0.63)
100	AIUDF	580 (49.87)	INC	480 (41.27)	100 (8.6)	SUCI	89 (7.65)	14 (1.2)
101	AIUDF	512 (50.95)	INC	446 (44.38)	66 (6.57)	SUCI	37 (3.68)	10 (1)
102	AIUDF	431 (50.23)	INC	410 (47.79)	21 (2.44)	SUCI	12 (1.4)	5 (0.58)
103	AIUDF	399 (45.86)	INC	367 (42.18)	32 (3.68)	SUCI	96 (11.03)	8 (0.92)
104	INC	568 (51.78)	AIUDF	503 (45.85)	65 (5.93)	BJP	16 (1.46)	10 (0.91)
105	INC	276 (46.54)	AIUDF	274 (46.21)	2 (0.33)	SUCI	37 (6.24)	6 (1.01)

Contd....

Socio-Economic Amenities - Rural

Access to Education Facilities

Particulars	Number of Villages (% of Population)				
	Available	Not Available	If Not Available (Distance of Nearest Facility)		
			A	B	C
Govt. Primary School	169 (97)	39 (3)	15 (1)	3 (0)	0 (0)
Private Primary School	114 (71)	94 (29)	0 (0)	0 (0)	0 (0)
Govt. Middle School	87 (66)	121 (34)	66 (13)	22 (5)	1 (1)
Private Middle School	44 (43)	164 (57)	5 (0)	2 (1)	0 (0)
Govt. Secondary School	20 (23)	188 (77)	80 (28)	44 (14)	23 (11)
Private Secondary School	14 (21)	194 (79)	29 (12)	2 (0)	0 (0)
Govt. Senior Secondary School	4 (6)	204 (94)	34 (22)	81 (34)	69 (28)
Private Senior Secondary School	3 (4)	205 (96)	17 (8)	1 (0)	0 (0)
Govt. Arts and Science Degree College	2 (3)	206 (97)	2 (1)	32 (22)	172 (75)
Private Arts and Science Degree College	0 (0)	208 (100)	0 (0)	0 (0)	0 (0)
Govt. Engineering College	0 (0)	208 (100)	0 (0)	0 (0)	208 (100)
Private Engineering College	0 (0)	208 (100)	0 (0)	0 (0)	0 (0)
Govt. Medicine College	0 (0)	208 (100)	0 (0)	0 (0)	208 (100)
Private Medicine College	0 (0)	208 (100)	0 (0)	0 (0)	0 (0)
Govt. Management Institute	0 (0)	208 (100)	0 (0)	0 (0)	192 (93)
Private Management Institute	0 (0)	208 (100)	0 (0)	5 (2)	11 (5)
Govt. Polytechnic	0 (0)	208 (100)	0 (0)	0 (0)	207 (100)
Private Polytechnic	0 (0)	208 (100)	0 (0)	0 (0)	1 (0)
Govt. Vocational Training School/ITI	0 (0)	208 (100)	3 (2)	22 (8)	139 (56)
Private Vocational Training School/ITI	0 (0)	208 (100)	0 (0)	0 (0)	0 (0)
Govt. Non Formal Training Centre	0 (0)	208 (100)	0 (0)	1 (2)	126 (51)
Private Non Formal Training Centre	0 (0)	208 (100)	0 (0)	0 (0)	0 (0)
Govt. School For Disabled	0 (0)	208 (100)	0 (0)	0 (0)	77 (35)
Private School For Disabled	0 (0)	208 (100)	0 (0)	0 (0)	0 (0)
Government Others	0 (0)	208 (100)	0 (0)	0 (0)	1 (0)
Private Others	0 (0)	208 (100)	0 (0)	0 (0)	0 (0)

Note : Distance A : Less than 5 km; B : Between 5-10 km; C : 10+ km.; Source : Data Analysis is based on 2011 Census.

DISCLAIMER

The Terms of Use and Disclaimer of Datanet India Private Limited (hereinafter referred to as "Datanet") for use of this analysis report of **Salmara South Assembly Constituency (Salmara South Vidhan Sabha)** :-

1. **Assembly Factbook™** is a Registered Trade Mark owned by Datanet.
2. All the maps are sketched and graphical representation only and have not been drawn to the scale and also not to represent the actual geographical area or boundary of the unit.
3. The data for the aforesaid analysis is based on authentic sources and has been culled from the various publications of Census, CSO and NSSO for district and block level data, various central and state government departments, Central & State Elections Commissions and the concerned Returning Officers' releases, Electoral Rolls, Election results and allied publications, internal assessment, surveys, estimates and analysis. Therefore, certain adjustment of data at micro level may have been done to arrive closer to the macro data.
4. Data have been provided on an "As Is" and "As AVAILABLE" basis
5. The colours shown in the maps or diagram and charts of a particular party, alliance or AC are indicative and do not represent them.
6. This publication which includes maps, sheets, graphs and data would be the property under copyright of Datanet only. The user may use these for its internal study, analysis and research purposes. It's public display, re-selling or any commercial uses by the user are not allowed.
7. Datanet has taken due care and caution in compilation and processing of data and allied information, but does not guarantee the accuracy, adequacy or completeness of any information/analysis and will be not responsible for any errors or omissions or for the results obtained from the use of such information/analysis.
8. All the contents for the publication have been culled from various authentic sources and Datanet reasonably believes such sources to be reliable, but does not make any representations, express or implied as to the accuracy or fitness of use of such information. The information or contents of the information/analysis do not constitute advice and should not be relied upon in making (or refraining from making) any decision. Any reliance placed upon the information provided by Datanet is the sole responsibility and strictly at the user's risk.
9. In no event will Datanet be liable for any damages (including, without limitation, damages for loss of business projects, or loss of profits) arising in contract, tort or otherwise from the use of or inability to use any of its contents, or from any action taken (or refrained from being taken) as a result of using the analysis or any of its contents. Datanet its directors, owners, editors, officials, employees, distributor and agents or any associate will not be liable for any errors in the information contained or any consequences arising from the use of the contents of the provided information/analysis.
10. If any provision of these terms and conditions is held invalid or illegal or unenforceable for any reason by any court of competent jurisdiction, such provision shall be severed and the remainder of provisions of the terms and conditions shall continue in full force and effect as if the Term of Use had been executed with the invalid, illegal or unenforceable provision eliminated.
11. If there are any discrepancies in the information provided, please bring it to attention of Datanet for suitable rectification measures.

**Buy Online This Complete Book At
Datanet India eBooks Store**

www.indiastatpublications.com

or go directly at

[http://www.indiastatpublications.com/
Assembly_factbook/Assam/Dhubri/Salmara_South](http://www.indiastatpublications.com/Assembly_factbook/Assam/Dhubri/Salmara_South)

 **indiastat**elections

