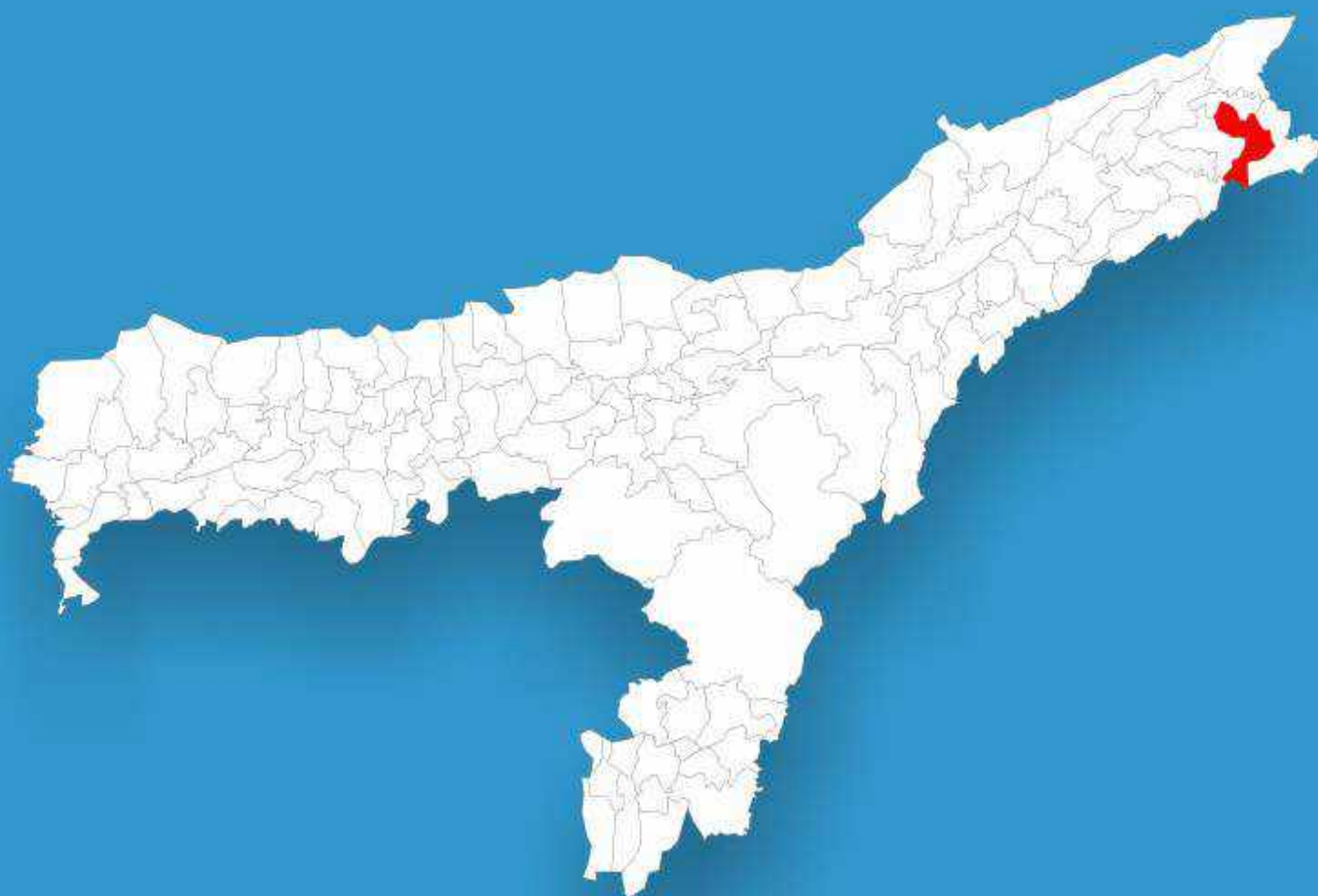




Assam

Assembly Factbook™

Digboi Assembly Constituency



Key Electoral Data of Digboi
Assembly Constituency (Vidhan Sabha)

Assam

Assembly Factbook™

Digboi Assembly Constituency



Digboi Vidhan Sabha

Editor & Director

Dr. R.K. Thukral

Research Editor

Dr. Shafeeq Rahman

Compiled, Researched and Published by Datanet India Pvt. Ltd.

D-100, 1st Floor,

Okhla Industrial Area, Phase-I,
New Delhi- 110020.

Ph.: 91-11- 43580781-84

Email : support@indiastatpublications.com

Website : www.indiastatelections.com

Online Book Store :

www.indiastatpublications.com

Report No. : AFB/AS-123-0125

ISBN : 978-93-5313-357-3

First Edition : January, 2018

Eighth Updated Edition : January, 2025

Price : Rs. 11500/-

US\$ 310

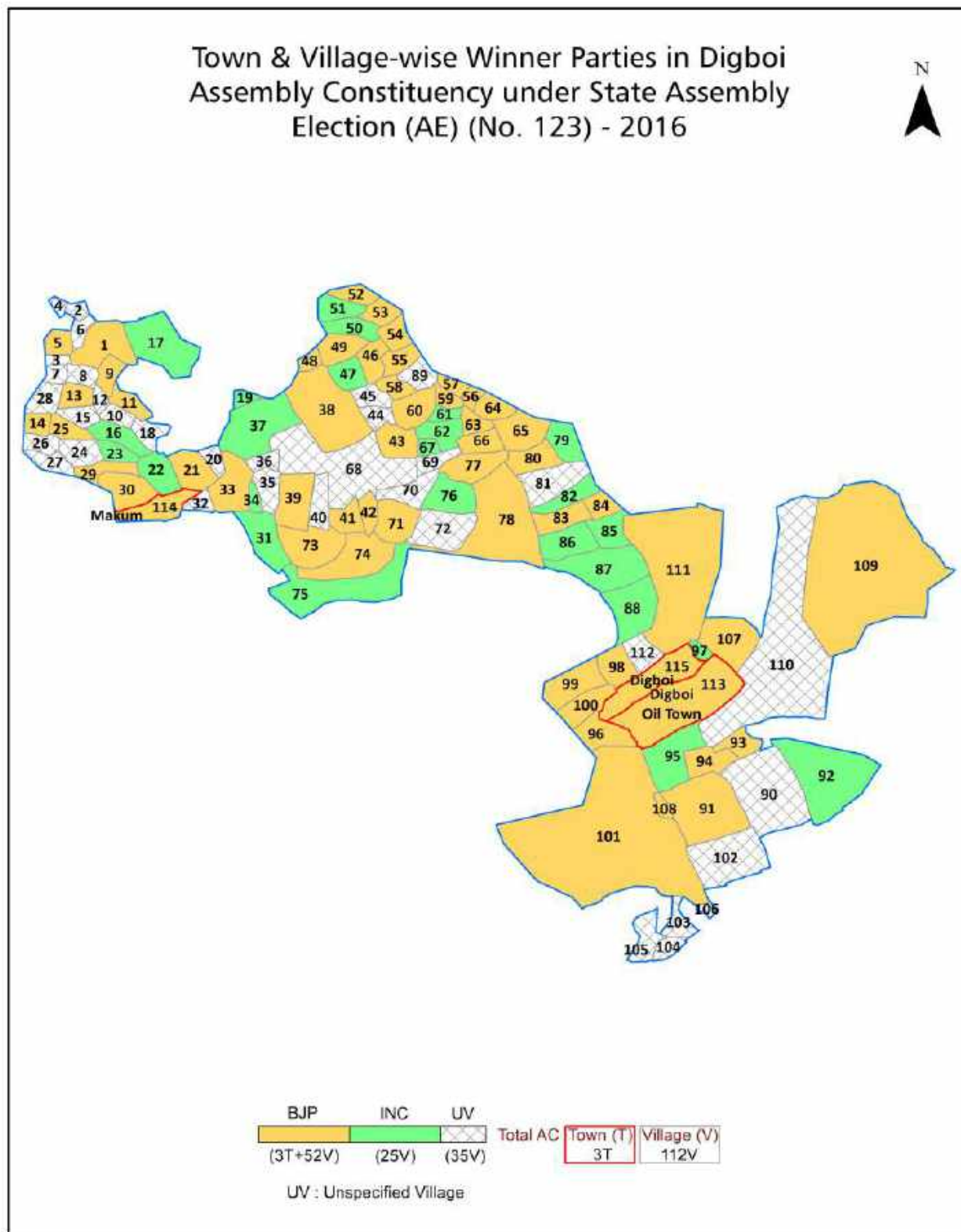
© Datanet India Pvt. Ltd.

All rights reserved. No part of this book may be reproduced, stored in a retrieval system or transmitted in any form or by any means, mechanical photocopying, photographing, scanning, recording or otherwise without the prior written permission of the publisher. Please refer to Disclaimer at page no. 150 for the use of this publication.

Printed in India

No.	Particulars	Page No.
	Introduction	
1	Assembly Constituency -(Vidhan Sabha) at a Glance Features of Assembly as per Delimitation Commission of India (2008)	1-2
	Location and Political Maps	
2	Location Map Boundaries of Assembly Constituency -(Vidhan Sabha in District Boundaries of Assembly Constituency under Parliamentary Constituency -(Lok Sabha) Town & Village-wise Winner Parties- 2024, 2021, 2019, 2016, 2014, 2011 and 2009	3-10
	Administrative Setup (2011)	
3	District Sub-district Towns Villages Inhabited Villages Uninhabited Villages Village Panchayat Intermediate Panchayat	11-16
	Demographics (2011)	
4	Population Households Rural/Urban Population Towns and Villages by Population Size Sex Ratio (Total & 0-6 Years) Religious Population Social Population Literacy Rate	17-18
	Electoral Features	
5	Important Dates of Last Elections Held Electors by Gender Service Electors Voters Voters Turnout Polling Stations & Average Number of Electors per Polling Station Electors by Age Group Present Elected Representatives	19-24
	Historical Summary Election Results	
6	Vote Share of Major Parties Winning Margin (Number & Percentage Polarity of Parties Summary Result of Assembly Segment of Parliamentary Elections 2024, 2019, 2014, 2009, 2004 and 1999 Summary Result of Assembly Elections 2021, 2016, 2011, 2006, 2001, 1996, 1991, 1985, 1983, 1978, 1972, 1967, 1962, 1957 and 1952	25-48
	Polling Station Level Election Results	
7	Name and Number of Polling Station 2024, 2021, 2019, 2016, 2014, 2011 and 2009 Polling Station-wise Electors, Voters & Voters Turnout 2024, 2021, 2019, 2016, 2014, 2011 and 2009 Polling Station wise Elections Results 2024, 2021, 2019, 2016, 2014, 2011 and 2009	49-129
	Share of Assembly Constituency	
8	Share of Assembly Constituency -(Vidhan Sabha) in State, District and Parliamentary Constituency -(Lok Sabha)	130
	Socio-Economic Amenities (2011)	
9	Access to Administrative Units Agricultural, Manufacturing and Industrial Commodities Demographic Indicators Education Health & Manpower Drinking Water Supply Sanitation Entertainment and Recreations Infrastructure Power Food Allocation Distribution and Marketing of Agriculture Commodities Infrastructure Transport and Road Infrastructure Communication Banking and Financial Services Land Use Irrigation Source	132-146
10	Abbreviation & Sources	148
11	Disclaimer	150

Location & Political Map



Administrative Setup

List of Village Panchayat & Intermediate Panchayat (Block) Name - 2011

Village Name	Village Panchayat Name	Intermediate Panchayat Name
177/174 Nlr.Grant	Makum	Margherita
A.O.C. Block 2 Ndpt	Barbil	Margherita
Agbandha	Makum Pathar	Margherita
Agbandha Bangali	Makum	Margherita
Anandabag T.E.	Tingrai	Hapjan
Assomiya Balijan Gaon	Borhapjan	Hapjan
Assomiya Pathar Gaon	Tingari	Hapjan
Balijan Forest Gaon	Barebil	Margherita
Bapapung No.2	Golai	Margherita
Bebejia Gaon	Hatijan	Hapjan
Betjan Bongali Gaon	Hapjan	Hapjan
Betjan Gaon	Hapjan	Hapjan
Betjan T.E. 154/151 Nlr	Hapjan	Hapjan
Betjan T.E. 255 Nlr	Hapjan	Hapjan
Betjan T.E. 297 Nlr	Hapjan	Hapjan
Betoni Gaon	Borhapjan	Hapjan
Bhim Pathar	Golai	Margherita
Bihiating Gaon	Hapjan	Hapjan
Bogapani T.E.27 Appln No.3 Block	Tingrai	Hapjan
Bogapani T.E.27 Appln.No.1 Block	Tingrai	Hapjan
Bogapani T.E.27 Appln.No.2 Block	Tingrai	Hapjan
Bogapani T.E.27 Block No.4	Tingrai	Hapjan
Bogapani T.E.32 Darkhasta	Tingrai	Hapjan
Bongali Balijan Gaon	Bor Hap Jan	Hapjan
Borbil Gaon No.1	Barbil	Margherita
Borbil Gaon No.2 (Bogapani)	Barbil	Margherita
Borbil Gaon No.3	Barbil	Margherita
Borgaon	Hapjan	Hapjan
Borhapjan Gaon	-	Hapjan

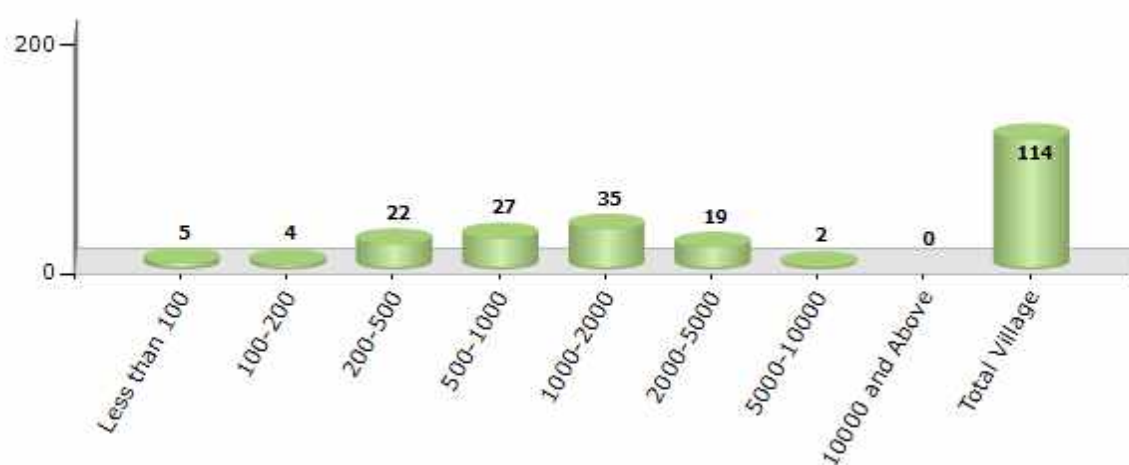
Contd....

Demographics

Number of Villages by Population Size - 2011

Less than 100	100-200	200-500	500-1000	1000-2000	2000-5000	5000-10000	10000 and Above	Total Village
5	4	22	27	35	19	2	0	114

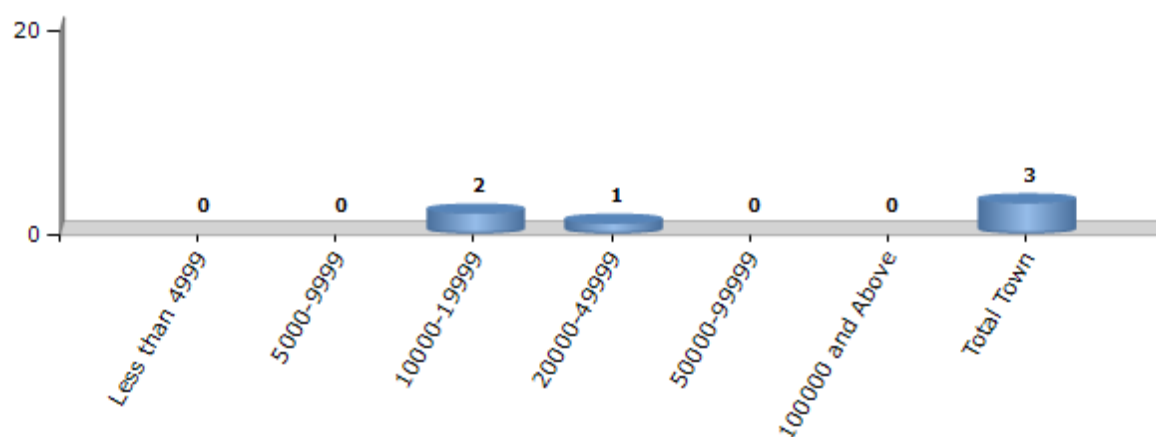
Number of Villages by Population Size - 2011



Number of Towns by Population Size - 2011

Less than 4999	5000-9999	10000-19999	20000-49999	50000-99999	100000 and Above	Total Town
0	0	2	1	0	0	3

Number of Towns by Population Size - 2011



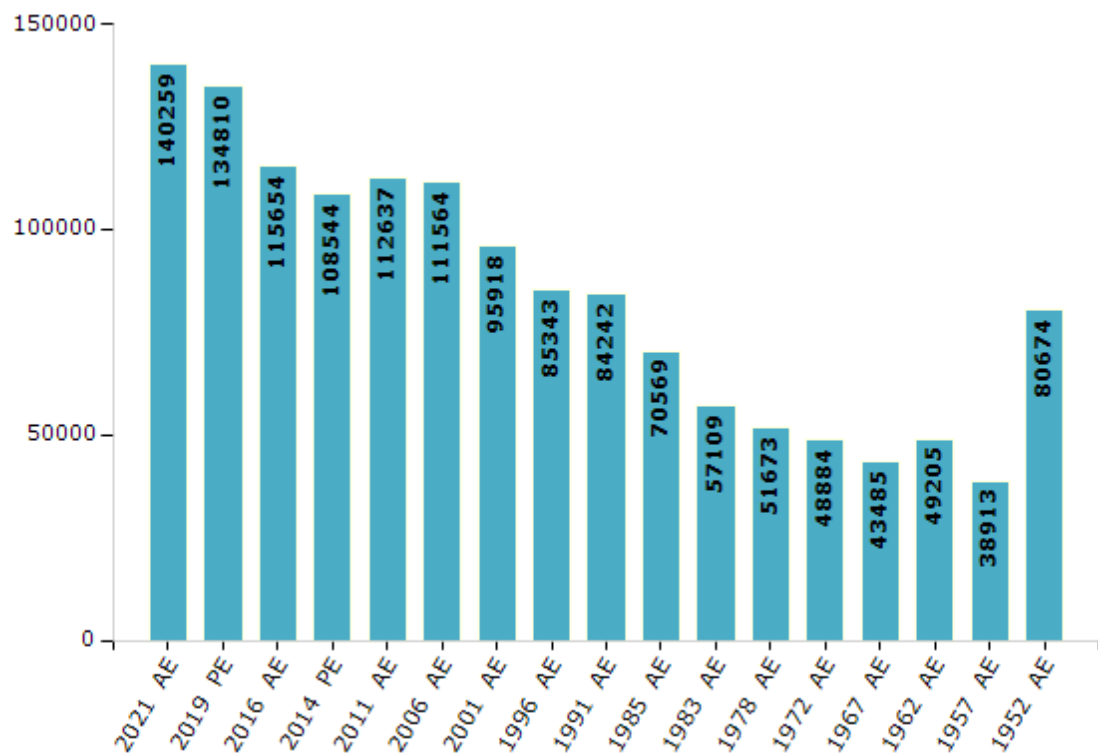
Electoral Features

Electors by Male & Female

Year	Male	Female	Others	Total
2021 AE	69418	70832	9	140259
2019 PE	67766	67033	11	134810
2016 AE	59424	56230	0	115654
2014 PE	56053	52491	0	108544
2011 AE	57742	54895	0	112637
2009 PE	-	-	-	-
2006 AE	57342	54222	-	111564
2004 PE	-	-	-	-
2001 AE	51381	44537	-	95918
1999 PE	-	-	-	-

Year	Male	Female	Others	Total
1996 AE	44027	41316	-	85343
1991 AE	46367	37875	-	84242
1985 AE	39430	31139	-	70569
1983 AE	31728	25381	-	57109
1978 AE	28864	22809	-	51673
1972 AE	27615	21269	-	48884
1967 AE	-	-	-	43485
1962 AE	-	-	-	49205
1957 AE	-	-	-	38913
1952 AE	-	-	-	80674

Number of Electors



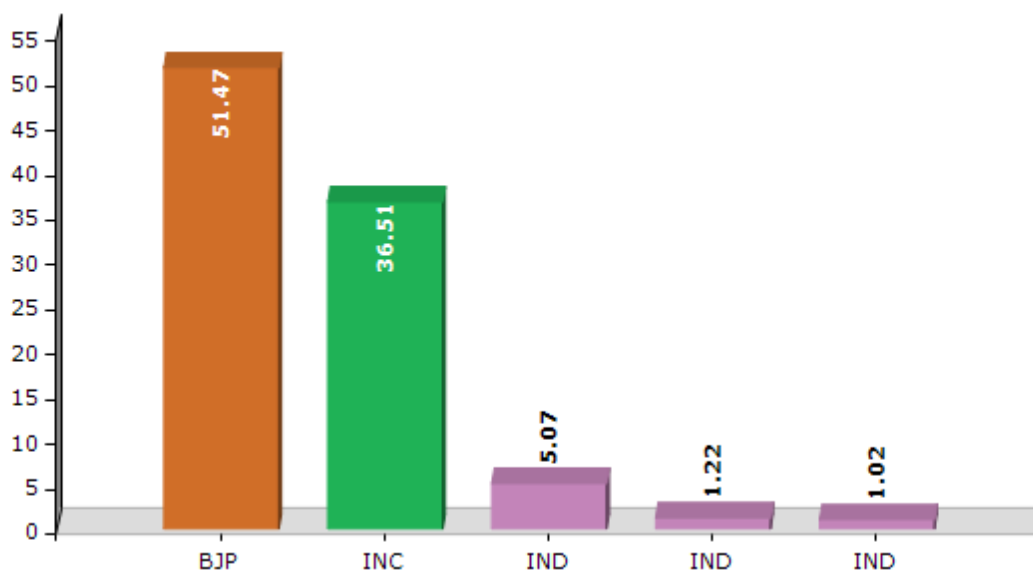
Note : AE : Assembly Election, PE : Assembly Segment of Parliamentary Election

Historical Summary Election Results

Summary Result of Assembly Election - 2016

Candidate Name	Party	Votes	Votes %
Suren Phukan	BJP	49167	51.47
Gautam Dhanowar	INC	34874	36.51
Pranab Chetia	IND	4841	5.07
Imran Siddique	IND	1166	1.22
Biswanath Sarma Bordoloi	IND	977	1.02
Nogen Dhekial Phukan	NCP	923	0.97
Bhabakanta Chutia	IND	743	0.78
Chandan Bagh	IND	588	0.62
	NOTA	2246	2.35

Votes Percentage of Top Parties - 2016



Polling Station Level Election Results

Number and Name of Polling Stations (PS) (2016)

Number of Polling Stations	Name of Polling Stations
----------------------------	--------------------------

1	Borgaon L.P. School
2	Babejia L.P. School
3	No. 2 Purani Motapung L.P. School
4	No. 2 Purani Motapung L.P. School
5	No. 4 Jagyakhowa L.P. School
6	Lechengka Gaon L.P. School
7	Betjan Te L.P. School
8	Betjan Te Staff Club
9	Longswal Te Labour Club
10	Hatijan T.E.L.P. School
11	Borpothar L.P. School (Right)
12	Borpothar L.P. School (Left)
13	Makum. Jn Gopal Krishna.High School (Right)
14	Makum Jn. Gopal Krishna High School (Middle 1)
15	Makum Jn.Gopal Krishna High School (Left)
16	Makum Jn Gopal Krishna High School (Middle 2)
17	Makum Nimnno Buniadi Vidyalaya
18	Makum Railway High School (Right)
19	Makum Railway High School (Middle)
20	Makum Railway High School (Left)
21	Makum Railway High School (Middle)

Number of Polling Stations	Name of Polling Stations
----------------------------	--------------------------

22	Forest Guard Training School
23	Gangabishon Chowkhani High School (Right)
24	Gangabishon Chowkhani High School (Left)
25	Makum Hindi High School (Right)
26	Makum Hindi High School (Left)
27	Dighalsaku L.P. School (Right)
28	Dighalsaku L.P. School (Left)
29	Hapjan Te Staff Club (Right)
30	Hapjan Te Labour Club
31	Hapjan Te Staff Club (Left)
32	Gangabari Te L.P. School
33	1 No. Chota Hapjan Te L.P. School
34	Anandabag Te L.P. School
35	1 No. Balijan L.P. School
36	Upar Mamoroni L.P. School
37	Pachim Mamoroni L.P. School
38	Mamoroni Gaon L.P. School
39	Betoni Gaon L.P. School
40	Nahorchapori L.P. School (Right)
41	Nahorchapori L.P. School (Left)
42	Kharjan High School

Contd....

Polling Station Level Election Results

Polling Station-wise Votes Secured by Overall Top Five Parties in Digboi Assembly in Assembly Election (AE) under Dibrugarh Parliamentary Constituency in Assam (2016)

Number of Polling Station	Winner - Suren Phukan (BJP)	Runner-up - Gautam Dhanowar (INC)	3rd - Pranab Chetia (IND)	4th - Imran Siddique (IND)	5th - Biswanath Sarma Bordoloi (IND)	NOTA	Other	Total Votes Secured
36	544	92	38	6	9	8	11	708
37	246	314	10	7	8	23	16	624
38	353	319	27	16	9	54	28	806
39	299	18	21	3	4	3	4	352
40	305	245	25	2	1	17	41	636
41	319	203	32	3	9	17	24	607
42	392	264	17	2	10	9	31	725
43	475	433	15	4	7	29	14	977
44	293	403	12	4	6	29	31	778
45	490	414	32	6	8	20	21	991
46	342	391	9	3	5	29	20	799
47	361	284	30	4	10	8	21	718
48	367	360	19	9	6	12	25	798
49	427	379	29	4	10	43	18	910
50	354	218	13	2	5	4	6	602
51	87	397	17	8	4	22	11	546
52	277	58	6	2	7	8	6	364
53	548	122	14	2	2	10	15	713
54	355	197	46	5	5	3	18	629
55	372	159	31	15	8	26	40	651
56	195	194	8	4	7	27	24	459
57	327	333	11	3	3	1	21	699
58	166	142	45	7	8	23	16	407
59	187	465	66	4	10	16	20	768
60	255	256	9	10	10	47	21	608
61	240	123	11	8	5	24	21	432
62	250	128	22	10	2	16	19	447
63	359	147	29	13	13	31	39	631
64	479	257	12	11	15	42	25	841
65	275	255	4	3	4	23	38	602
66	215	403	9	9	14	46	38	734
67	235	327	6	14	7	24	35	648
68	294	220	5	1	8	20	13	561
69	281	196	5	3	3	14	15	517
70	529	303	13	5	5	10	13	878

Contd....

Polling Station Level Election Results

Winner, Runner-up and 3rd Party Position & Winning Margin According to Polling Stations in Digboi Assembly in Assembly Election (AE) under Dibrugarh Parliamentary Constituency in Assam (2016)

Polling Station Number	Winner Party	Winner Votes (%)	Runner-up Party	Runner-up Votes (%)	Winning Margin Votes (%)	Third Party	Third Party Votes (%)	Other Votes (%)
71	BJP	380 (67.02)	INC	155 (27.34)	225 (39.68)	IND (PC)	10 (1.76)	22 (3.88)
72	BJP	380 (62.3)	INC	207 (33.93)	173 (28.37)	IND (CB)	8 (1.31)	15 (2.46)
73	BJP	357 (46.97)	INC	269 (35.39)	88 (11.58)	IND (IS)	63 (8.29)	71 (9.34)
74	BJP	524 (53.58)	INC	361 (36.91)	163 (16.67)	IND (PC)	45 (4.6)	48 (4.91)
75	BJP	279 (40.38)	INC	182 (26.34)	97 (14.04)	IND (IS)	176 (25.47)	54 (7.81)
76	BJP	249 (51.23)	INC	184 (37.86)	65 (13.37)	IND (PC)	10 (2.06)	43 (8.85)
77	INC	444 (60.41)	BJP	219 (29.8)	225 (30.61)	IND (PC)	20 (2.72)	52 (7.07)
78	INC	220 (52.88)	BJP	159 (38.22)	61 (14.66)	IND (BSB)	6 (1.44)	31 (7.45)
79	INC	208 (48.71)	BJP	157 (36.77)	51 (11.94)	IND (CB)	11 (2.58)	51 (11.94)
80	INC	422 (59.77)	BJP	216 (30.59)	206 (29.18)	NCP	15 (2.12)	53 (7.51)
81	INC	409 (52.5)	BJP	270 (34.66)	139 (17.84)	IND (PC)	25 (3.21)	75 (9.63)
82	INC	506 (46.72)	BJP	474 (43.77)	32 (2.95)	IND (PC)	44 (4.06)	59 (5.45)
83	INC	353 (51.99)	BJP	267 (39.32)	86 (12.67)	NCP	11 (1.62)	48 (7.07)
84	BJP	527 (61.85)	INC	258 (30.28)	269 (31.57)	IND (PC)	14 (1.64)	53 (6.22)
85	BJP	659 (62.52)	INC	305 (28.94)	354 (33.58)	IND (PC)	32 (3.04)	58 (5.5)
86	BJP	553 (54.11)	INC	348 (34.05)	205 (20.06)	IND (PC)	60 (5.87)	61 (5.97)
87	BJP	612 (56.25)	INC	364 (33.46)	248 (22.79)	IND (PC)	68 (6.25)	44 (4.04)
88	BJP	542 (60.16)	INC	319 (35.41)	223 (24.75)	IND (PC)	17 (1.89)	23 (2.55)
89	BJP	514 (58.81)	INC	294 (33.64)	220 (25.17)	IND (PC)	18 (2.06)	48 (5.49)
90	BJP	441 (50)	INC	393 (44.56)	48 (5.44)	IND (PC)	16 (1.81)	32 (3.63)
91	BJP	195 (61.9)	INC	98 (31.11)	97 (30.79)	IND (PC)	5 (1.59)	17 (5.4)
92	BJP	518 (55.7)	INC	370 (39.78)	148 (15.92)	IND (PC)	12 (1.29)	30 (3.23)
93	BJP	615 (63.01)	INC	318 (32.58)	297 (30.43)	IND (PC)	13 (1.33)	30 (3.07)
94	BJP	362 (50.99)	INC	331 (46.62)	31 (4.37)	IND (PC)	8 (1.13)	9 (1.27)
95	BJP	519 (73.1)	INC	156 (21.97)	363 (51.13)	IND (PC)	5 (0.7)	30 (4.23)
96	BJP	519 (72.28)	INC	178 (24.79)	341 (47.49)	IND (PC)	9 (1.25)	12 (1.67)
97	BJP	426 (63.68)	INC	205 (30.64)	221 (33.04)	IND (PC)	9 (1.35)	29 (4.33)
98	BJP	308 (72.64)	INC	101 (23.82)	207 (48.82)	IND (BSB)	4 (0.94)	11 (2.59)
99	BJP	482 (65.49)	INC	216 (29.35)	266 (36.14)	IND (PC)	6 (0.82)	32 (4.35)
100	BJP	398 (58.53)	INC	243 (35.74)	155 (22.79)	IND (IS)	7 (1.03)	32 (4.71)
101	BJP	671 (65.46)	INC	310 (30.24)	361 (35.22)	IND (PC)	23 (2.24)	21 (2.05)
102	BJP	380 (58.64)	INC	221 (34.1)	159 (24.54)	IND (PC)	11 (1.7)	36 (5.56)
103	BJP	253 (59.81)	INC	157 (37.12)	96 (22.69)	IND (PC)	5 (1.18)	8 (1.89)
104	BJP	415 (51.94)	INC	344 (43.05)	71 (8.89)	IND (PC)	13 (1.63)	27 (3.38)
105	BJP	643 (65.15)	INC	279 (28.27)	364 (36.88)	IND (PC)	22 (2.23)	43 (4.36)

Contd....

Socio-Economic Amenities - Rural

Access to Education Facilities

Particulars	Number of Villages (% of Population)				
	Available	Not Available	If Not Available (Distance of Nearest Facility)		
			A	B	C
Govt. Primary School	97 (96)	15 (4)	4 (0)	2 (0)	0 (0)
Private Primary School	36 (43)	76 (57)	0 (0)	0 (0)	0 (0)
Govt. Middle School	36 (46)	76 (54)	19 (11)	28 (17)	5 (2)
Private Middle School	17 (32)	95 (68)	10 (11)	0 (0)	0 (0)
Govt. Secondary School	15 (24)	97 (76)	25 (23)	32 (22)	13 (5)
Private Secondary School	15 (25)	97 (75)	13 (14)	1 (1)	0 (0)
Govt. Senior Secondary School	1 (0)	111 (100)	27 (27)	47 (36)	21 (15)
Private Senior Secondary School	4 (11)	108 (89)	4 (4)	6 (5)	2 (1)
Govt. Arts and Science Degree College	1 (0)	111 (100)	11 (12)	43 (39)	40 (30)
Private Arts and Science Degree College	0 (0)	112 (100)	3 (4)	9 (10)	5 (4)
Govt. Engineering College	0 (0)	112 (100)	0 (0)	0 (0)	112 (100)
Private Engineering College	0 (0)	112 (100)	0 (0)	0 (0)	0 (0)
Govt. Medicine College	0 (0)	112 (100)	0 (0)	0 (0)	112 (100)
Private Medicine College	0 (0)	112 (100)	0 (0)	0 (0)	0 (0)
Govt. Management Institute	0 (0)	112 (100)	0 (0)	0 (0)	74 (60)
Private Management Institute	0 (0)	112 (100)	0 (0)	0 (0)	38 (40)
Govt. Polytechnic	0 (0)	112 (100)	1 (0)	10 (6)	100 (92)
Private Polytechnic	0 (0)	112 (100)	0 (0)	0 (0)	1 (1)
Govt. Vocational Training School/ITI	1 (0)	111 (100)	1 (0)	14 (10)	96 (90)
Private Vocational Training School/ITI	0 (0)	112 (100)	0 (0)	0 (0)	0 (0)
Govt. Non Formal Training Centre	0 (0)	112 (100)	1 (0)	14 (10)	97 (90)
Private Non Formal Training Centre	0 (0)	112 (100)	0 (0)	0 (0)	0 (0)
Govt. School For Disabled	0 (0)	112 (100)	1 (0)	11 (7)	59 (54)
Private School For Disabled	0 (0)	112 (100)	5 (6)	12 (11)	24 (22)
Government Others	0 (0)	112 (100)	0 (0)	0 (0)	2 (1)
Private Others	0 (0)	112 (100)	5 (6)	13 (12)	30 (31)

Note : Distance A : Less than 5 km; B : Between 5-10 km; C : 10+ km.; Source : Data Analysis is based on 2011 Census.

DISCLAIMER

The Terms of Use and Disclaimer of Datanet India Private Limited (hereinafter referred to as "Datanet") for use of this analysis report of **Digboi Assembly Constituency (Digboi Vidhan Sabha)** :-

1. **Assembly Factbook™** is a Registered Trade Mark owned by Datanet.
2. All the maps are sketched and graphical representation only and have not been drawn to the scale and also not to represent the actual geographical area or boundary of the unit.
3. The data for the aforesaid analysis is based on authentic sources and has been culled from the various publications of Census, CSO and NSSO for district and block level data, various central and state government departments, Central & State Elections Commissions and the concerned Returning Officers' releases, Electoral Rolls, Election results and allied publications, internal assessment, surveys, estimates and analysis. Therefore, certain adjustment of data at micro level may have been done to arrive closer to the macro data.
4. Data have been provided on an "As Is" and "As AVAILABLE" basis
5. The colours shown in the maps or diagram and charts of a particular party, alliance or AC are indicative and do not represent them.
6. This publication which includes maps, sheets, graphs and data would be the property under copyright of Datanet only. The user may use these for its internal study, analysis and research purposes. It's public display, re-selling or any commercial uses by the user are not allowed.
7. Datanet has taken due care and caution in compilation and processing of data and allied information, but does not guarantee the accuracy, adequacy or completeness of any information/analysis and will be not responsible for any errors or omissions or for the results obtained from the use of such information/analysis.
8. All the contents for the publication have been culled from various authentic sources and Datanet reasonably believes such sources to be reliable, but does not make any representations, express or implied as to the accuracy or fitness of use of such information. The information or contents of the information/analysis do not constitute advice and should not be relied upon in making (or refraining from making) any decision. Any reliance placed upon the information provided by Datanet is the sole responsibility and strictly at the user's risk.
9. In no event will Datanet be liable for any damages (including, without limitation, damages for loss of business projects, or loss of profits) arising in contract, tort or otherwise from the use of or inability to use any of its contents, or from any action taken (or refrained from being taken) as a result of using the analysis or any of its contents. Datanet its directors, owners, editors, officials, employees, distributor and agents or any associate will not be liable for any errors in the information contained or any consequences arising from the use of the contents of the provided information/analysis.
10. If any provision of these terms and conditions is held invalid or illegal or unenforceable for any reason by any court of competent jurisdiction, such provision shall be severed and the remainder of provisions of the terms and conditions shall continue in full force and effect as if the Term of Use had been executed with the invalid, illegal or unenforceable provision eliminated.
11. If there are any discrepancies in the information provided, please bring it to attention of Datanet for suitable rectification measures.

Buy Online This Complete Book At
Datanet India eBooks Store

www.indiastatpublications.com

or go directly at

[http://www.indiastatpublications.com/
Assembly_factbook/Assam/Dibrugarh/ Digboi](http://www.indiastatpublications.com/Assembly_factbook/Assam/Dibrugarh/Digboi)

 **indiastat**elections

