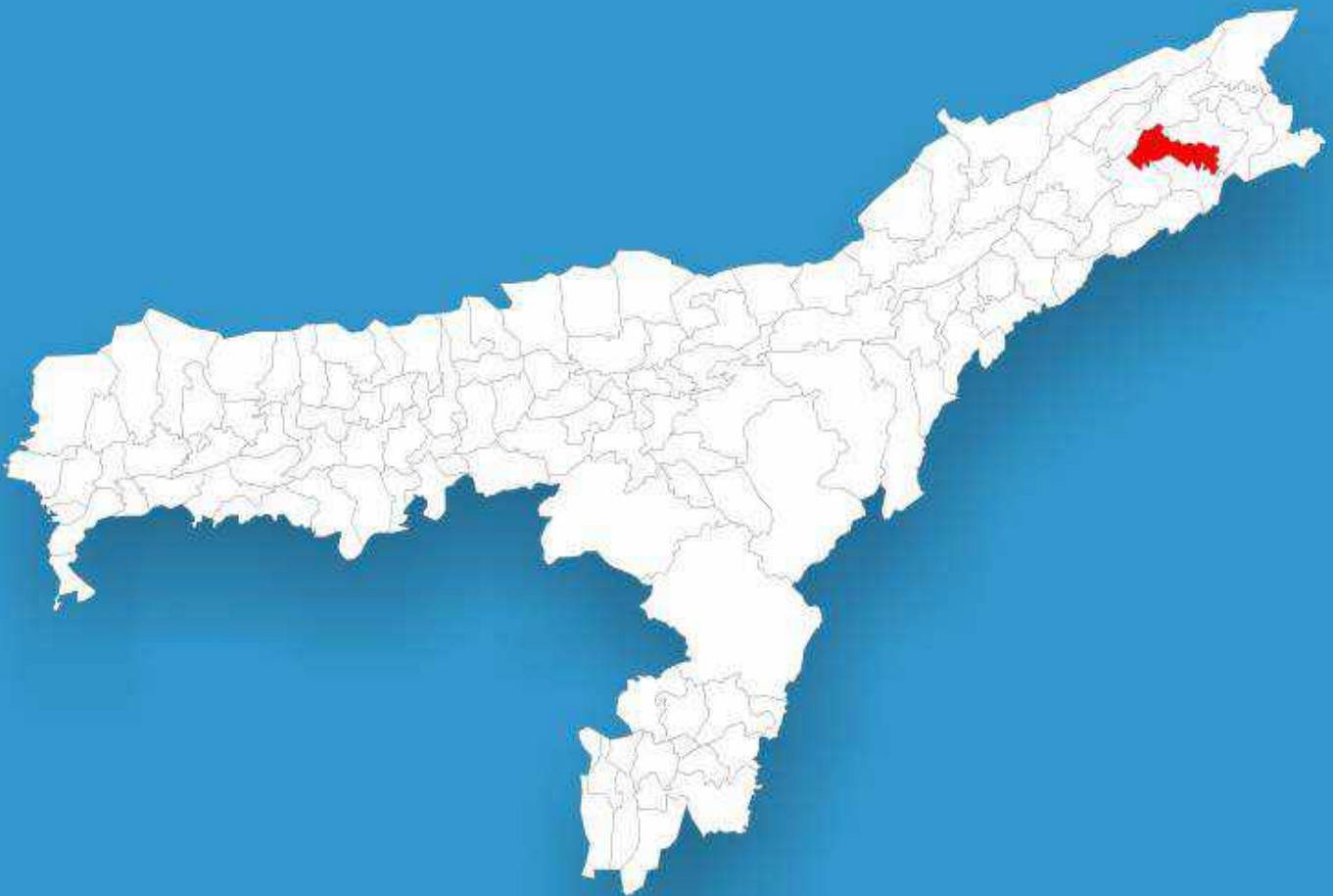




Assam

Assembly Factbook™

Duliajan Assembly Constituency



Key Electoral Data of Duliajan
Assembly Constituency (Vidhan Sabha)

Assam

Assembly Factbook™

Duliajan Assembly Constituency



Duliajan Vidhan Sabha

Editor & Director

Dr. R.K. Thukral

Research Editor

Dr. Shafeeq Rahman

Compiled, Researched and Published by Datanet India Pvt. Ltd.

D-100, 1st Floor,

Okhla Industrial Area, Phase-I,
New Delhi- 110020.

Ph.: 91-11- 43580781-84

Email : support@indiastatpublications.com

Website : www.indiastatelections.com

Online Book Store :

www.indiastatpublications.com

Report No. : AFB/AS-118-0125

ISBN : 978-93-5313-362-7

First Edition : January, 2018

Eighth Updated Edition : January, 2025

Price : Rs. 11500/-

US\$ 310

© Datanet India Pvt. Ltd.

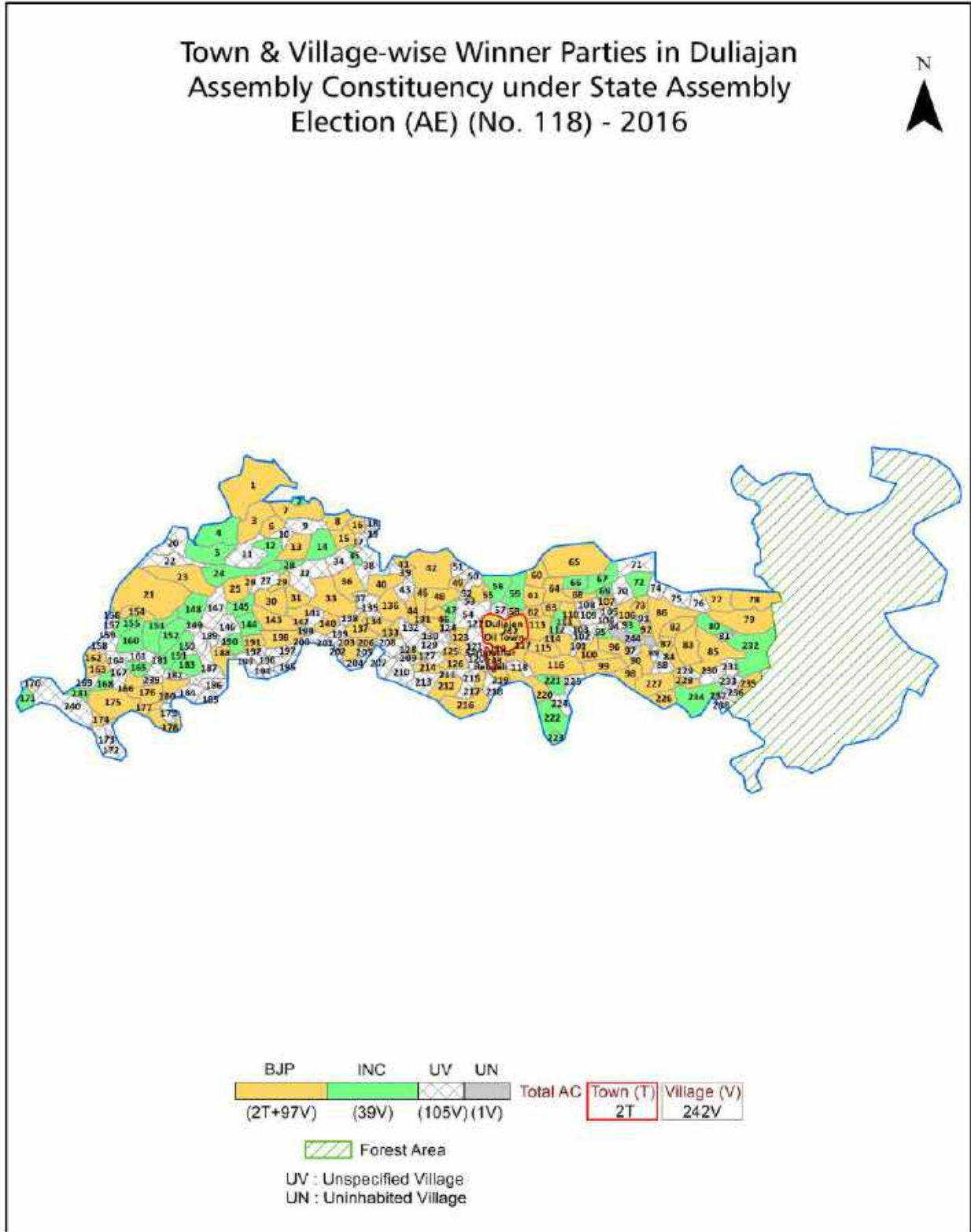
All rights reserved. No part of this book may be reproduced, stored in a retrieval system or transmitted in any form or by any means, mechanical photocopying, photographing, scanning, recording or otherwise without the prior written permission of the publisher. Please refer to Disclaimer at page no. 171 for the use of this publication.

Printed in India

Contents

No.	Particulars	Page No.
	Introduction	
1	Assembly Constituency -(Vidhan Sabha) at a Glance Features of Assembly as per Delimitation Commission of India (2008)	1-2
	Location and Political Maps	
2	Location Map Boundaries of Assembly Constituency -(Vidhan Sabha) in District Boundaries of Assembly Constituency under Parliamentary Constituency -(Lok Sabha) Town & Village-wise Winner Parties- 2024, 2021, 2019, 2016, 2014, 2011 and 2009	3-10
	Administrative Setup (2011)	
3	District Sub-district Towns Villages Inhabited Villages Uninhabited Villages Village Panchayat Intermediate Panchayat	11-23
	Demographics (2011)	
4	Population Households Rural/Urban Population Towns and Villages by Population Size Sex Ratio (Total & 0-6 Years) Religious Population Social Population Literacy Rate	24-25
	Electoral Features	
5	Important Dates of Last Elections Held Electors by Gender Service Electors Voters Voters Turnout Polling Stations & Average Number of Electors per Polling Station Electors by Age Group Present Elected Representatives	26-31
	Historical Summary Election Results	
6	Vote Share of Major Parties Winning Margin (Number & Percentage) Polarity of Parties Summary Result of Assembly Segment of Parliamentary Elections 2024, 2019, 2014, 2009, 2004 and 1999 Summary Result of Assembly Elections 2021, 2016, 2011, 2006, 2001, 1996, 1991, 1985 and 1978	32-49
	Polling Station Level Election Results	
7	Name and Number of Polling Station 2024, 2021, 2019, 2016, 2014, 2011 and 2009 Polling Station-wise Electors, Voters & Voters Turnout 2024, 2021, 2019, 2016, 2014, 2011 and 2009 Polling Station wise Elections Results 2024, 2021, 2019, 2016, 2014, 2011 and 2009	50-150
	Share of Assembly Constituency	
8	Share of Assembly Constituency -(Vidhan Sabha) in State, District and Parliamentary Constituency -(Lok Sabha)	151
	Socio-Economic Amenities (2011)	
9	Access to Administrative Units Agricultural, Manufacturing and Industrial Commodities Demographic Indicators Education Health & Manpower Drinking Water Supply Sanitation Entertainment and Recreations Infrastructure Power Food Allocation Distribution and Marketing of Agriculture Commodities Infrastructure Transport and Road Infrastructure Communication Banking and Financial Services Land Use Irrigation Source	153-167
10	Abbreviation & Sources	169
11	Disclaimer	171

Location & Political Map



Administrative Setup

List of Village Panchayat & Intermediate Panchayat (Block) Name - 2011

Village Name	Village Panchayat Name	Intermediate Panchayat Name
1 No. Bahoni Gaon	Rongagorah	Tengakhat
1 No. Dulia	Kheremia	Tengakhat
2 No Rangajan Bongali(Rongajan	Bokuloni	Tengakhat
2 No. Dulia	Kheremia	Tengakhat
2 No. Naohalia	Nowhalia	Tengakhat
Abhoipuria	Tengakhat G.P	Tengakhat
Amulguri Chah Bagan	Nabri Bhukajen	Tengakhat
Anandabari T.E.	Bokuloni G.P	Tengakhat
Bahoni Pather	Rangagorah	Tengakhat
Bakuloni No.3	Bokuloni	Tengakhat
Balijan 173/174 Nlr Grant	Kheremia	Tengakhat
Balijan 240 WI	Kheremia	Tengakhat
Balijan Chah Bagan	Kheremia	Tengakhat
Balijan T.E. 5/54 No.	Kheremia	Tengakhat
Balijangaon	Kheremia	Tengakhat
Bamuni Kuria No.1	Telpani Bamuni Kuria	Tengakhat
Bamuni Kuria No.2	Telpani Bamuni Kuria	Tengakhat
Bantana Gaon	Na-Khangia Hatibandha	Tengakhat
Basmatia Grant No.2	-	Tengakhat
Basmatia Grant No.7	Telpanikuria	Tengakhat
Basmatia Grant No.8	Telpani Bamuni Kuria	Tengakhat
Basmatia No.2	Jhania Dighalia	Tengakhat
Bayanchuk (Bhoyn Chuk)	Nabari Bhubala Jan	Tengakhat
Bhadai Nagar	-	Tengakhat
Bhaga Muria Gaon	Na Khangia Hati Bandha	Tengakhat
Bhajoni	Gandhia Bhajan G.P	Tengakhat
Bhakalajan Gaon	Kheremia	Tengakhat
Bhereki Bam Gaon	Na- Khangia Hatibanda	Tengakhat
Bijulibari T.E.	Nowhalia G.P	Tengakhat

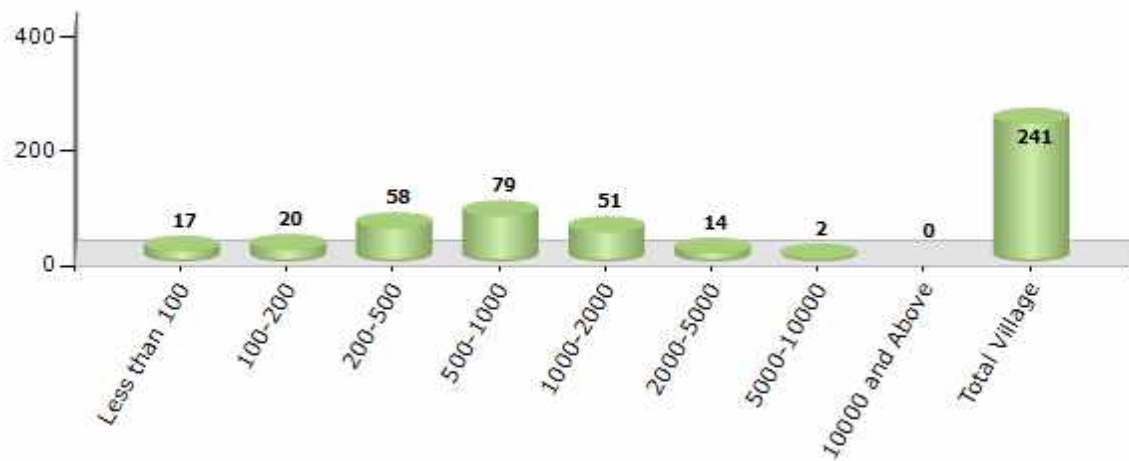
Contd....

Demographics

Number of Villages by Population Size - 2011

Less than 100	100-200	200-500	500-1000	1000-2000	2000-5000	5000-10000	10000 and Above	Total Village
17	20	58	79	51	14	2	0	241

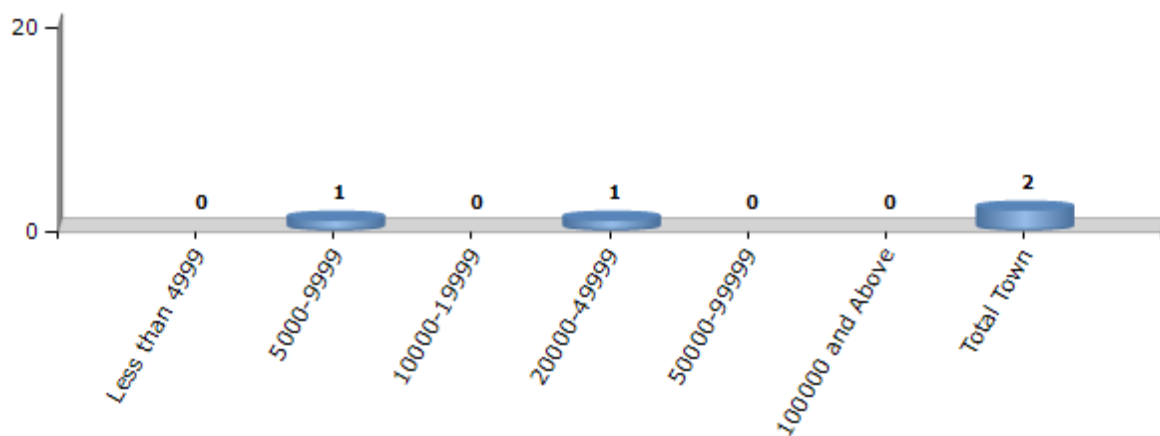
Number of Villages by Population Size - 2011



Number of Towns by Population Size - 2011

Less than 4999	5000-9999	10000-19999	20000-49999	50000-99999	100000 and Above	Total Town
0	1	0	1	0	0	2

Number of Towns by Population Size - 2011

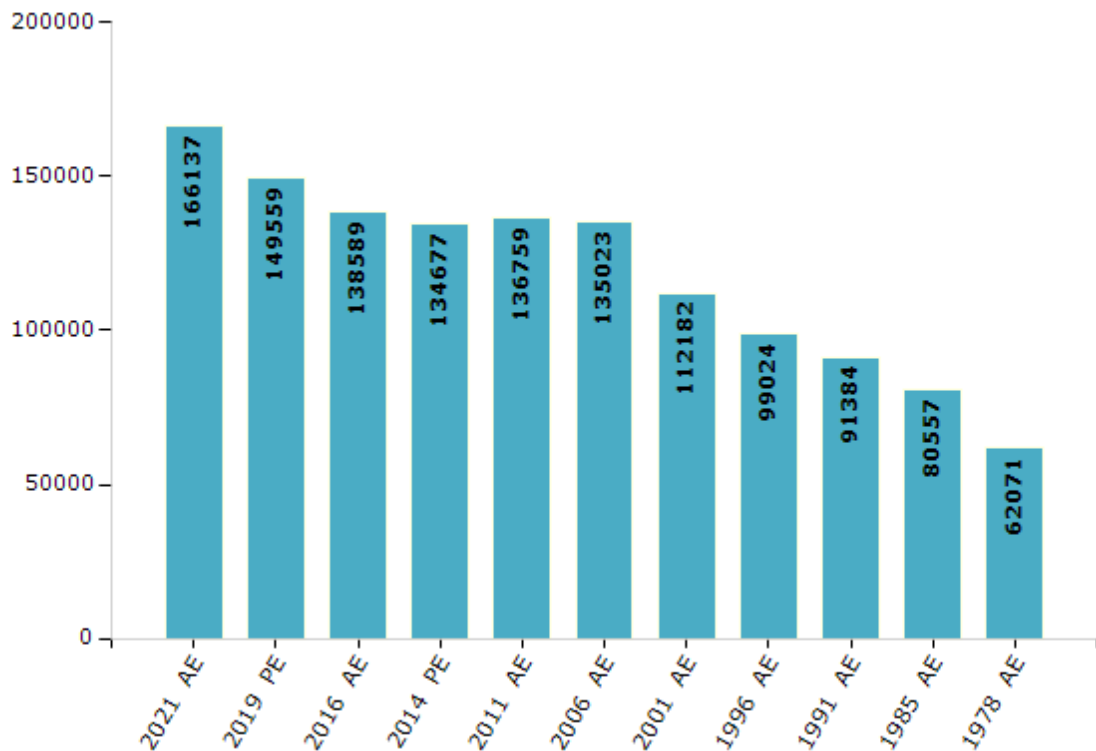


Electoral Features

Electors by Male & Female

Year	Male	Female	Others	Total	Year	Male	Female	Others	Total
2021 AE	83051	83085	1	166137	1996 AE	51883	47141	-	99024
2019 PE	75819	73739	1	149559	1991 AE	46448	44936	-	91384
2016 AE	70906	67683	0	138589	1985 AE	42112	38445	-	80557
2014 PE	69171	65506	0	134677	1983 AE	-	-	-	-
2011 AE	69641	67118	0	136759	1978 AE	33221	28850	-	62071
2009 PE	-	-	-	-	1972 AE	-	-	-	-
2006 AE	69393	65630	-	135023	1967 AE	-	-	-	-
2004 PE	-	-	-	-	1962 AE	-	-	-	-
2001 AE	58659	53523	-	112182	1957 AE	-	-	-	-
1999 PE	-	-	-	-	1952 AE	-	-	-	-

Number of Electors



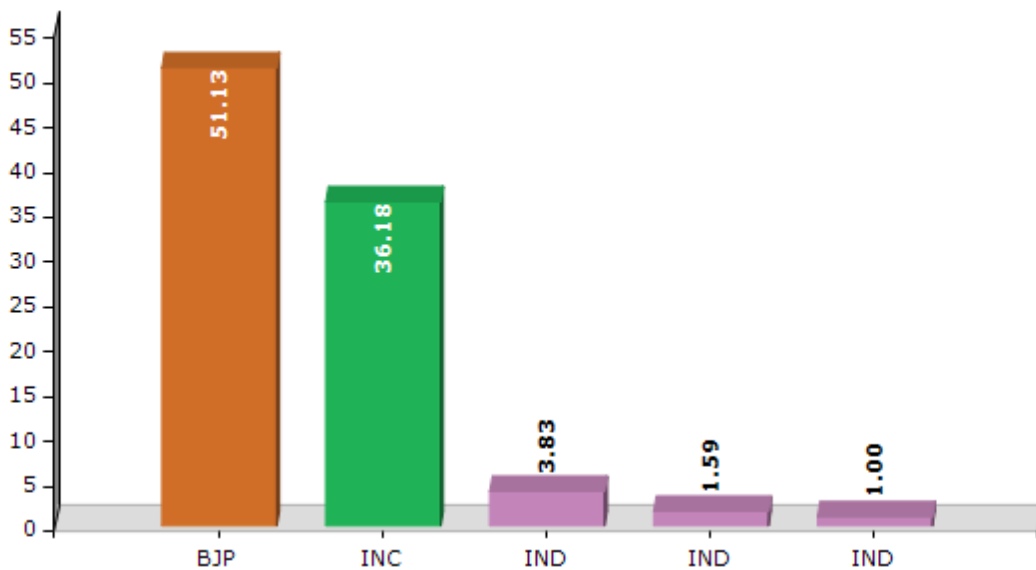
Note : AE : Assembly Election, PE : Assembly Segment of Parliamentary Election

Historical Summary Election Results

Summary Result of Assembly Election - 2016

Candidate Name	Party	Votes	Votes %
Terash Gowalla	BJP	58450	51.13
Dhruba Jyoti Gogoi	INC	41364	36.18
Amiya Gogoi	IND	4376	3.83
Ramesh Chandra Phukan	IND	1816	1.59
Hiranya Sonowal (Raju)	IND	1144	1
Anjali Senapati	JNCP	1037	0.91
Jatin Konwar	IND	825	0.72
Sunil Tanti	CPI(ML)(L)	710	0.62
Probin Kumar Hazarika	IND	651	0.57
Isak Karkaria	IND	637	0.56
Jhuma Deb Nath	SHS	542	0.47
	NOTA	2761	2.42

Votes Percentage of Top Parties - 2016



Polling Station Level Election Results

Number and Name of Polling Stations (PS) (2016)

Number of Polling Stations	Name of Polling Stations	Number of Polling Stations	Name of Polling Stations
1	Telpani Reserve Lp School	22	Habi Sarai Chungi Lp School
2	Chaharikota Majuli Koibotta Lp School	23	Lengrai Te Lp School
3	Basmotia Te Lp School (North)	24	Lengrai Mv School
4	10 No. Wilton Grant Lp School	25	Bagrodia Te Lp School (North)
5	Basmotia Te Lp School	26	Bagrodia Te Lp School (South)
6	Dighalia Dharia Me School	27	Gondhia Bhajoni Lp School
7	No. 28 Dharia Lp School	28	No. 40 Na-Khongia Lp School (East)
8	No. 44 Hatiali Diharang Lp School	29	Tengakhat Bazar Lp School
9	Dighalia Lp School (East)	30	Tengakhat Junior Basic School
10	Dighalia Lp School (West)	31	Chungipathar Lp School
11	Nandanbon Te Lp School	32	No. 42 Basmotia Grant Lp School
12	Wilton Te Lp School	33	Deobil Lp School
13	Wilton Te Labour Club	34	No. 34 Ghumtaal Lp School
14	2 No. Rongamati Lp School	35	Hatibandha Lp School
15	Potlungmora Lp School (Centre No. 1)	36	Chakalia Pathar Lp School
16	Potlungmora Lp School (Centre No. 2)	37	Guiyakhati Lp School
17	Chabua Te Labour Club	38	Belbari High School (East)
18	Chabua Te Lp School	39	Belbari High School (West)
19	Rangchangi Lp School	40	Dihinghula Public Me School (East)
20	Sarupathar Lp School	41	Dihinghula Public Me School (West)
21	Kopohuwa Lp School	42	Nabajyoti Lp School

Contd....

Polling Station Level Election Results

Polling Station-wise Votes Secured by Overall Top Five Parties in Duliajan Assembly in Assembly Election (AE) under Dibrugarh Parliamentary Constituency in Assam (2016)

Number of Polling Station	Winner - Terash Gowalla (BJP)	Runner-up - Dhruba Jyoti Gogoi (INC)	3rd - Amiya Gogoi (IND)	4th - Ramesh Chandra Phukan (IND)	5th - Hiranya Sonowal (Raju) (IND)	NOTA	Other	Total Votes Secured
36	365	273	10	5	12	12	28	705
37	189	111	6	3	4	15	9	337
38	221	186	5	0	2	7	18	439
39	357	111	1	7	6	24	10	516
40	407	237	17	6	6	18	24	715
41	167	32	6	4	2	4	8	223
42	113	60	21	1	4	4	6	209
43	203	215	10	9	9	3	22	471
44	405	215	6	5	22	8	17	678
45	389	350	17	8	21	6	21	812
46	317	172	3	6	15	3	9	525
47	381	314	22	6	18	5	27	773
48	305	284	22	0	20	6	23	660
49	329	188	20	10	12	31	39	629
50	286	128	16	13	9	20	23	495
51	255	102	13	5	15	10	12	412
52	352	334	26	20	5	12	33	782
53	316	263	26	14	6	12	17	654
54	273	247	15	8	6	9	18	576
55	173	226	17	13	5	3	20	457
56	413	232	18	10	3	5	16	697
57	416	162	9	36	6	16	21	666
58	174	330	5	48	3	9	16	585
59	505	257	37	18	10	12	34	873
60	548	196	23	4	2	5	13	791
61	383	217	20	12	10	23	23	688
62	385	369	12	6	4	9	14	799
63	530	312	7	14	14	32	28	937
64	278	223	8	5	6	8	15	543
65	493	219	21	15	8	21	23	800
66	206	187	17	4	4	5	27	450
67	261	104	7	10	6	15	21	424
68	377	123	23	8	7	23	23	584
69	253	151	16	7	11	29	31	498
70	248	182	14	5	5	15	23	492

Contd....

Polling Station Level Election Results

Winner, Runner-up and 3rd Party Position & Winning Margin According to Polling Stations in Duliajan Assembly in Assembly Election (AE) under Dibrugarh Parliamentary Constituency in Assam (2016)

Polling Station Number	Winner Party	Winner Votes (%)	Runner-up Party	Runner-up Votes (%)	Winning Margin Votes (%)	Third Party	Third Party Votes (%)	Other Votes (%)
71	BJP	232 (56.59)	INC	135 (32.93)	97 (23.66)	IND (AG)	9 (2.2)	34 (8.29)
72	BJP	401 (53.47)	INC	285 (38)	116 (15.47)	IND (RCP)	13 (1.73)	51 (6.8)
73	INC	322 (50.95)	BJP	219 (34.65)	103 (16.3)	IND (AG)	40 (6.33)	51 (8.07)
74	BJP	254 (54.86)	INC	165 (35.64)	89 (19.22)	IND (RCP)	9 (1.94)	35 (7.56)
75	BJP	534 (66.75)	INC	163 (20.38)	371 (46.37)	IND (AG)	52 (6.5)	51 (6.38)
76	BJP	384 (70.2)	INC	85 (15.54)	299 (54.66)	IND (AG)	42 (7.68)	36 (6.58)
77	BJP	230 (47.23)	INC	184 (37.78)	46 (9.45)	IND (AG)	24 (4.93)	49 (10.06)
78	BJP	374 (65.5)	INC	132 (23.12)	242 (42.38)	IND (AG)	12 (2.1)	53 (9.28)
79	BJP	329 (67.14)	INC	101 (20.61)	228 (46.53)	IND (AG)	24 (4.9)	36 (7.35)
80	BJP	364 (57.14)	INC	239 (37.52)	125 (19.62)	IND (AG)	8 (1.26)	26 (4.08)
81	BJP	296 (55.74)	INC	174 (32.77)	122 (22.97)	IND (AG)	18 (3.39)	43 (8.1)
82	BJP	664 (77.03)	INC	118 (13.69)	546 (63.34)	IND (AG)	15 (1.74)	65 (7.54)
83	BJP	298 (61.95)	INC	120 (24.95)	178 (37)	IND (AG)	13 (2.7)	50 (10.4)
84	BJP	334 (56.71)	INC	193 (32.77)	141 (23.94)	IND (AG)	20 (3.4)	42 (7.13)
85	BJP	539 (64.32)	INC	198 (23.63)	341 (40.69)	IND (AG)	19 (2.27)	82 (9.79)
86	BJP	346 (58.25)	INC	139 (23.4)	207 (34.85)	IND (AG)	63 (10.61)	46 (7.74)
87	BJP	379 (53.46)	INC	257 (36.25)	122 (17.21)	IND (AG)	28 (3.95)	45 (6.35)
88	BJP	362 (69.75)	INC	82 (15.8)	280 (53.95)	IND (AG)	19 (3.66)	56 (10.79)
89	BJP	482 (53.03)	INC	261 (28.71)	221 (24.32)	IND (AG)	61 (6.71)	105 (11.55)
90	BJP	282 (53.71)	INC	156 (29.71)	126 (24)	IND (AG)	30 (5.71)	57 (10.86)
91	BJP	447 (57.09)	INC	239 (30.52)	208 (26.57)	IND (AG)	39 (4.98)	58 (7.41)
92	BJP	410 (47.18)	INC	361 (41.54)	49 (5.64)	IND (AG)	38 (4.37)	60 (6.9)
93	BJP	493 (57.66)	INC	270 (31.58)	223 (26.08)	IND (AG)	35 (4.09)	57 (6.67)
94	BJP	463 (58.39)	INC	235 (29.63)	228 (28.76)	IND (AG)	33 (4.16)	62 (7.82)
95	BJP	531 (73.04)	INC	116 (15.96)	415 (57.08)	IND (AG)	40 (5.5)	40 (5.5)
96	BJP	505 (67.24)	INC	165 (21.97)	340 (45.27)	IND (AG)	39 (5.19)	42 (5.59)
97	BJP	383 (65.69)	INC	136 (23.33)	247 (42.36)	IND (AG)	21 (3.6)	43 (7.38)
98	BJP	443 (73.96)	INC	119 (19.87)	324 (54.09)	IND (AG)	9 (1.5)	28 (4.67)
99	BJP	373 (61.55)	INC	141 (23.27)	232 (38.28)	IND (AG)	23 (3.8)	69 (11.39)
100	BJP	229 (63.43)	INC	95 (26.32)	134 (37.11)	IND (AG)	12 (3.32)	25 (6.93)
101	BJP	141 (58.02)	INC	79 (32.51)	62 (25.51)	JnCP	5 (2.06)	18 (7.41)
102	BJP	546 (58.58)	INC	267 (28.65)	279 (29.93)	IND (AG)	48 (5.15)	71 (7.62)
103	BJP	544 (60.44)	INC	232 (25.78)	312 (34.66)	IND (RCP)	46 (5.11)	78 (8.67)
104	BJP	364 (64.88)	INC	134 (23.89)	230 (40.99)	IND (AG)	28 (4.99)	35 (6.24)
105	BJP	239 (64.95)	INC	82 (22.28)	157 (42.67)	IND (RCP)	15 (4.08)	32 (8.7)

Contd....

Socio-Economic Amenities - Rural

Access to Education Facilities

Particulars	Number of Villages (% of Population)				
	Available	Not Available	If Not Available (Distance of Nearest Facility)		
			A	B	C
Govt. Primary School	219 (98)	22 (2)	16 (1)	0 (0)	0 (0)
Private Primary School	36 (16)	205 (84)	1 (0)	0 (0)	0 (0)
Govt. Middle School	86 (48)	155 (52)	110 (36)	25 (8)	4 (2)
Private Middle School	9 (4)	232 (96)	6 (3)	0 (0)	0 (0)
Govt. Secondary School	36 (26)	205 (74)	119 (43)	46 (17)	25 (9)
Private Secondary School	12 (5)	229 (95)	3 (1)	0 (0)	0 (0)
Govt. Senior Secondary School	3 (1)	238 (99)	73 (40)	100 (38)	59 (19)
Private Senior Secondary School	2 (1)	239 (99)	1 (0)	1 (0)	0 (0)
Govt. Arts and Science Degree College	19 (8)	222 (92)	52 (27)	102 (43)	67 (21)
Private Arts and Science Degree College	0 (0)	241 (100)	1 (1)	0 (0)	0 (0)
Govt. Engineering College	0 (0)	241 (100)	0 (0)	0 (0)	241 (100)
Private Engineering College	0 (0)	241 (100)	0 (0)	0 (0)	0 (0)
Govt. Medicine College	0 (0)	241 (100)	3 (3)	1 (1)	237 (96)
Private Medicine College	0 (0)	241 (100)	0 (0)	0 (0)	0 (0)
Govt. Management Institute	0 (0)	241 (100)	1 (2)	0 (0)	227 (93)
Private Management Institute	0 (0)	241 (100)	0 (0)	0 (0)	13 (5)
Govt. Polytechnic	0 (0)	241 (100)	2 (2)	5 (3)	224 (92)
Private Polytechnic	0 (0)	241 (100)	0 (0)	0 (0)	1 (0)
Govt. Vocational Training School/ITI	0 (0)	241 (100)	2 (0)	3 (2)	107 (37)
Private Vocational Training School/ITI	0 (0)	241 (100)	1 (0)	3 (2)	0 (0)
Govt. Non Formal Training Centre	0 (0)	241 (100)	1 (1)	0 (0)	72 (23)
Private Non Formal Training Centre	0 (0)	241 (100)	0 (0)	0 (0)	3 (1)
Govt. School For Disabled	0 (0)	241 (100)	7 (3)	14 (5)	31 (9)
Private School For Disabled	0 (0)	241 (100)	4 (2)	2 (1)	11 (3)
Government Others	0 (0)	241 (100)	0 (0)	1 (1)	1 (0)
Private Others	0 (0)	241 (100)	0 (0)	0 (0)	0 (0)

Note : Distance A : Less than 5 km; B : Between 5-10 km; C : 10+ km.; Source : Data Analysis is based on 2011 Census.

DISCLAIMER

The Terms of Use and Disclaimer of Datanet India Private Limited (hereinafter referred to as "Datanet") for use of this analysis report of **Duliajan Assembly Constituency (Duliajan Vidhan Sabha)** :-

1. **Assembly Factbook™** is a Registered Trade Mark owned by Datanet.
2. All the maps are sketched and graphical representation only and have not been drawn to the scale and also not to represent the actual geographical area or boundary of the unit.
3. The data for the aforesaid analysis is based on authentic sources and has been culled from the various publications of Census, CSO and NSSO for district and block level data, various central and state government departments, Central & State Elections Commissions and the concerned Returning Officers' releases, Electoral Rolls, Election results and allied publications, internal assessment, surveys, estimates and analysis. Therefore, certain adjustment of data at micro level may have been done to arrive closer to the macro data.
4. Data have been provided on an "As Is" and "As AVAILABLE" basis
5. The colours shown in the maps or diagram and charts of a particular party, alliance or AC are indicative and do not represent them.
6. This publication which includes maps, sheets, graphs and data would be the property under copyright of Datanet only. The user may use these for its internal study, analysis and research purposes. It's public display, re-selling or any commercial uses by the user are not allowed.
7. Datanet has taken due care and caution in compilation and processing of data and allied information, but does not guarantee the accuracy, adequacy or completeness of any information/analysis and will be not responsible for any errors or omissions or for the results obtained from the use of such information/analysis.
8. All the contents for the publication have been culled from various authentic sources and Datanet reasonably believes such sources to be reliable, but does not make any representations, express or implied as to the accuracy or fitness of use of such information. The information or contents of the information/analysis do not constitute advice and should not be relied upon in making (or refraining from making) any decision. Any reliance placed upon the information provided by Datanet is the sole responsibility and strictly at the user's risk.
9. In no event will Datanet be liable for any damages (including, without limitation, damages for loss of business projects, or loss of profits) arising in contract, tort or otherwise from the use of or inability to use any of its contents, or from any action taken (or refrained from being taken) as a result of using the analysis or any of its contents. Datanet its directors, owners, editors, officials, employees, distributor and agents or any associate will not be liable for any errors in the information contained or any consequences arising from the use of the contents of the provided information/analysis.
10. If any provision of these terms and conditions is held invalid or illegal or unenforceable for any reason by any court of competent jurisdiction, such provision shall be severed and the remainder of provisions of the terms and conditions shall continue in full force and effect as if the Term of Use had been executed with the invalid, illegal or unenforceable provision eliminated.
11. If there are any discrepancies in the information provided, please bring it to attention of Datanet for suitable rectification measures.

Buy Online This Complete Book At
Datanet India eBooks Store

www.indiastatpublications.com

or go directly at

[http://www.indiastatpublications.com/
Assembly_factbook/Assam/Dibrugarh/ Duliajan](http://www.indiastatpublications.com/Assembly_factbook/Assam/Dibrugarh/Duliajan)

 **indiastat**elections

