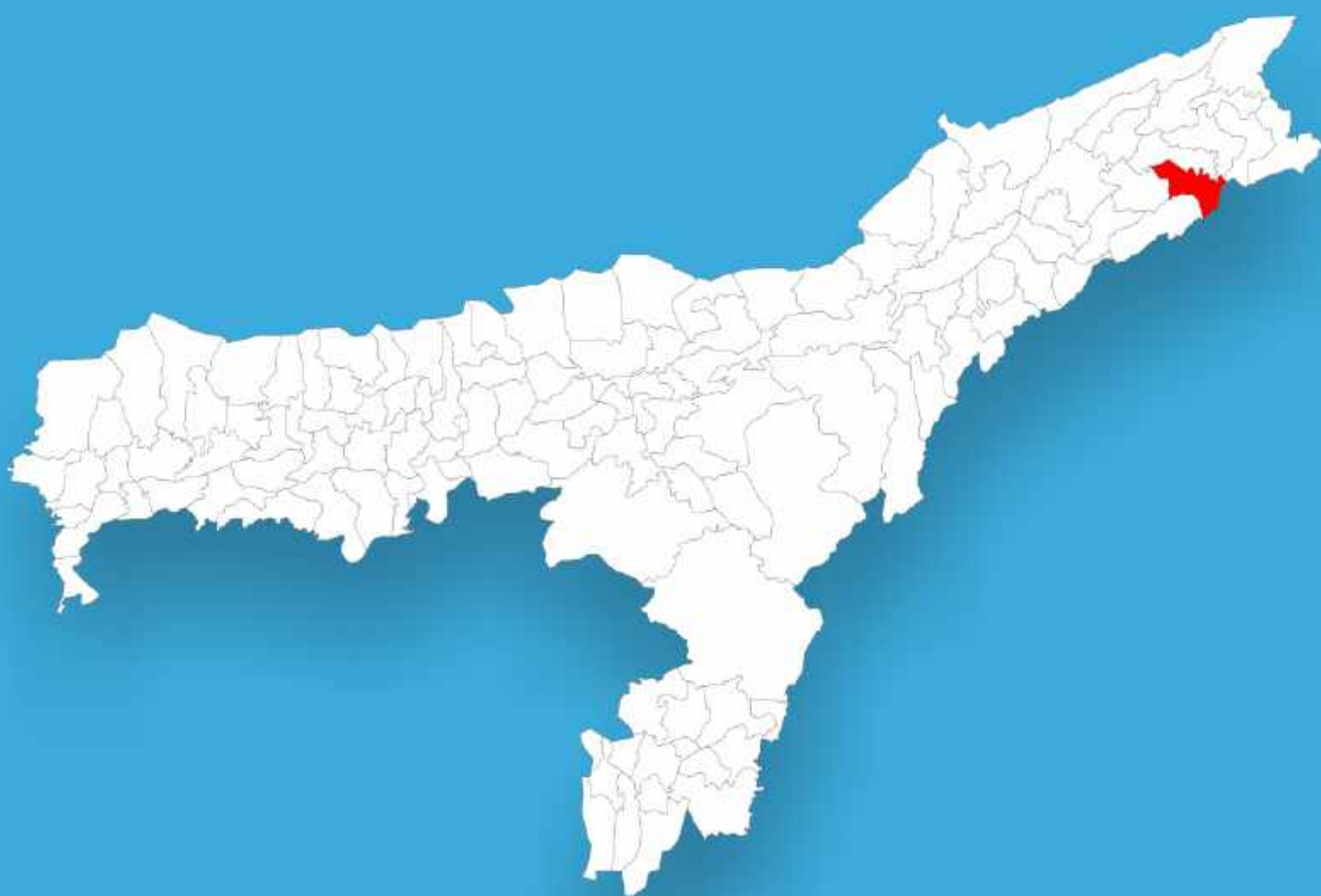




Assam

# Assembly Factbook™

Nahar Katia Assembly Constituency



Key Electoral Data of Nahar Katia  
Assembly Constituency (Vidhan Sabha)

Assam

# Assembly Factbook™

Nahar Katia Assembly Constituency



Nahar Katia Vidhan Sabha

## **Editor & Director**

Dr. R.K. Thukral

## **Research Editor**

Dr. Shafeeq Rahman

## **Compiled, Researched and Published by Datanet India Pvt. Ltd.**

D-100, 1st Floor,

Okhla Industrial Area, Phase-I,  
New Delhi- 110020.

Ph.: 91-11- 43580781-84

Email : support@indiastatpublications.com

Website : www.indiastatelections.com

## **Online Book Store :**

www.indiastatpublications.com

**Report No. :** AFB/AS-120-0125

**ISBN :** 978-93-5313-408-2

**First Edition :** January, 2018

**Eighth Updated Edition :** January, 2025

**Price :** Rs. 11500/-

US\$ 310

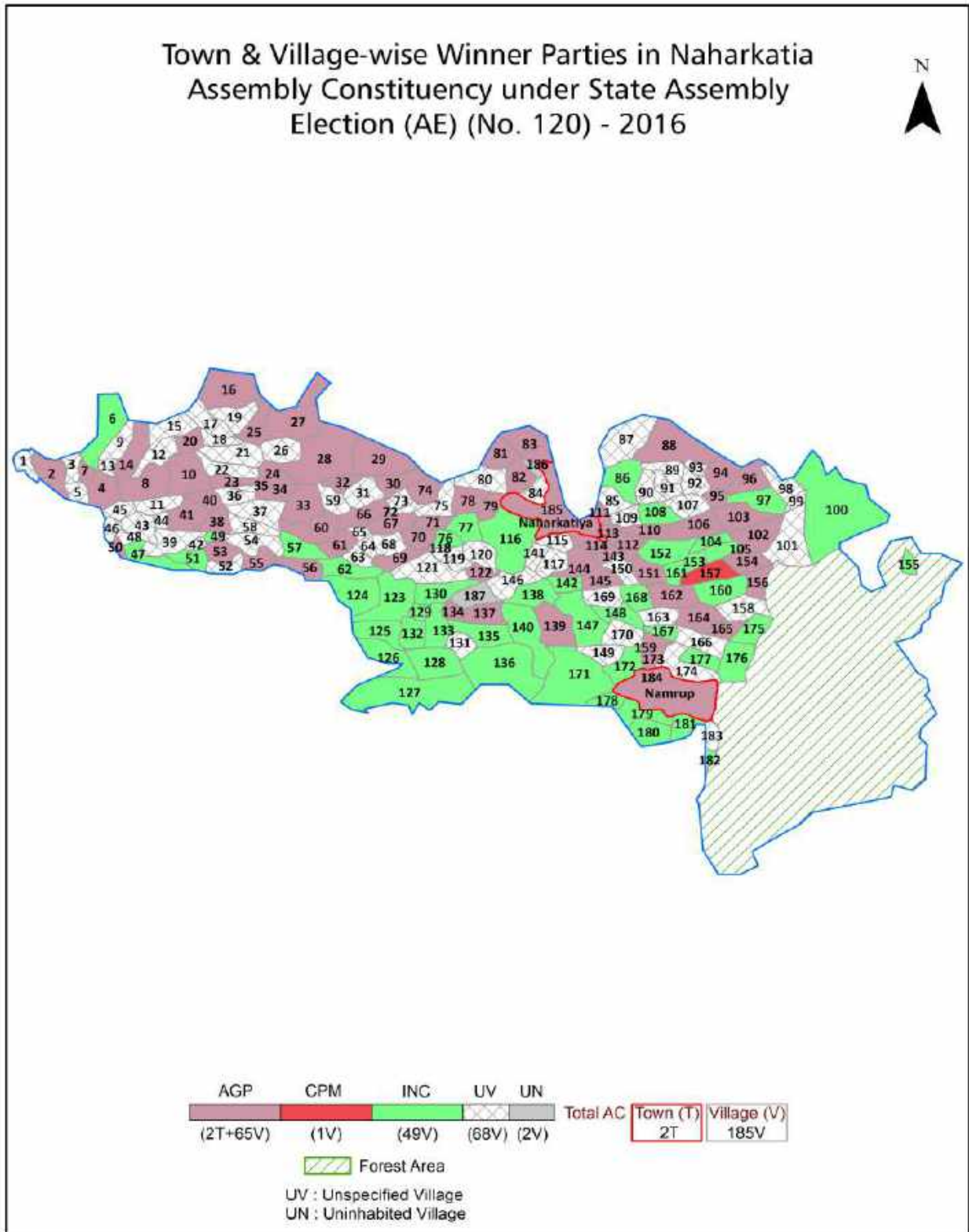
## **© Datanet India Pvt. Ltd.**

All rights reserved. No part of this book may be reproduced, stored in a retrieval system or transmitted in any form or by any means, mechanical photocopying, photographing, scanning, recording or otherwise without the prior written permission of the publisher. Please refer to Disclaimer at page no. 153 for the use of this publication.

Printed in India

No.	Particulars	Page No.
	<b>Introduction</b>	
1	Assembly Constituency -(Vidhan Sabha) at a Glance   Features of Assembly as per Delimitation Commission of India (2008)	1-2
	<b>Location and Political Maps</b>	
2	Location Map   Boundaries of Assembly Constituency -(Vidhan Sabha in District   Boundaries of Assembly Constituency under Parliamentary Constituency -(Lok Sabha)   Town & Village-wise Winner Parties- 2024, 2021, 2019, 2016, 2014, 2011 and 2009	3-10
	<b>Administrative Setup (2011)</b>	
3	District   Sub-district   Towns   Villages   Inhabited Villages   Uninhabited Villages   Village Panchayat   Intermediate Panchayat	11-21
	<b>Demographics (2011)</b>	
4	Population   Households   Rural/Urban Population   Towns and Villages by Population Size   Sex Ratio (Total & 0-6 Years)   Religious Population   Social Population   Literacy Rate	22-23
	<b>Electoral Features</b>	
5	Important Dates of Last Elections Held   Electors by Gender   Service Electors   Voters   Voters Turnout   Polling Stations & Average Number of Electors per Polling Station   Electors by Age Group   Present Elected Representatives	24-29
	<b>Historical Summary Election Results</b>	
6	Vote Share of Major Parties   Winning Margin (Number & Percentage)   Polarity of Parties   Summary Result of Assembly Segment of Parliamentary Elections 2024, 2019, 2014, 2009, 2004 and 1999   Summary Result of Assembly Elections 2021, 2016, 2011, 2006, 2001, 1996, 1991, 1985 and 1978	30-47
	<b>Polling Station Level Election Results</b>	
7	Name and Number of Polling Station 2024, 2021, 2019, 2016, 2014, 2011 and 2009   Polling Station-wise Electors, Voters & Voters Turnout 2024, 2021, 2019, 2016, 2014, 2011 and 2009   Polling Station wise Elections Results 2024, 2021, 2019, 2016, 2014, 2011 and 2009	48-132
	<b>Share of Assembly Constituency</b>	
8	Share of Assembly Constituency -(Vidhan Sabha) in State, District and Parliamentary Constituency -(Lok Sabha)	133
	<b>Socio-Economic Amenities (2011)</b>	
9	Access to Administrative Units   Agricultural, Manufacturing and Industrial Commodities   Demographic Indicators   Education   Health & Manpower   Drinking Water Supply   Sanitation   Entertainment and Recreations Infrastructure   Power   Food Allocation Distribution and Marketing of Agriculture Commodities Infrastructure   Transport and Road Infrastructure   Communication   Banking and Financial Services   Land Use   Irrigation Source	135-149
10	<b>Abbreviation &amp; Sources</b>	151
11	<b>Disclaimer</b>	153

Location & Political Map



## Administrative Setup

### List of Village Panchayat & Intermediate Panchayat (Block) Name - 2011

Village Name	Village Panchayat Name	Intermediate Panchayat Name
Abhaipuria Gaon	Kachari Pather	Joypur
Achabam Chah Bagicha 334/347 N	Ghanai	Joypur
Achabam Chah Bagicha Appl	-	Joypur
Alichiga Gaon	Kenduguri	Joypur
Amguri	Amguri	Joypur
Amguri Nepali	Amguri	Joypur
Asamia Gaon	Balimara	Joypur
Badhari Tipling	Dhadumia	Joypur
Baghmora Gaon	Kenduguri	Joypur
Balijan Maje	Nigam	Joypur
Balijan No.1	Balimara	Joypur
Balijan No.2	Nigam	Joypur
Balijan No.3	Balimora	Joypur
Balimora Chah Bagicha	Balimara	Joypur
Balimora Pather	Balimura	Joypur
Balipara	Ampur	Joypur
Bamuni Bill No.1	Marbil	Joypur
Bamuni Bill No.2 (Bamuni Bill No.3)	Marbil	Joypur
Barbam No.1	Borbam	Joypur
Barbam No.2	Barbam	Joypur
Betanibam Habi Gaon	Santipur	Joypur
Borkeremia Gaon No.1	Nigam	Joypur
Borkheremia Ghilaguri	Nigam	Joypur
Borkhermia Gaon No.2	Nigam	Joypur
Chaikya Gaon	Namrup	Joypur
Chakalia Gaon	Morbil	Joypur
Chamaguri Gaon	Ghinai	Joypur
Cheleng	Borbam	Joypur
Cheleng Chuk	Barban	Joypur

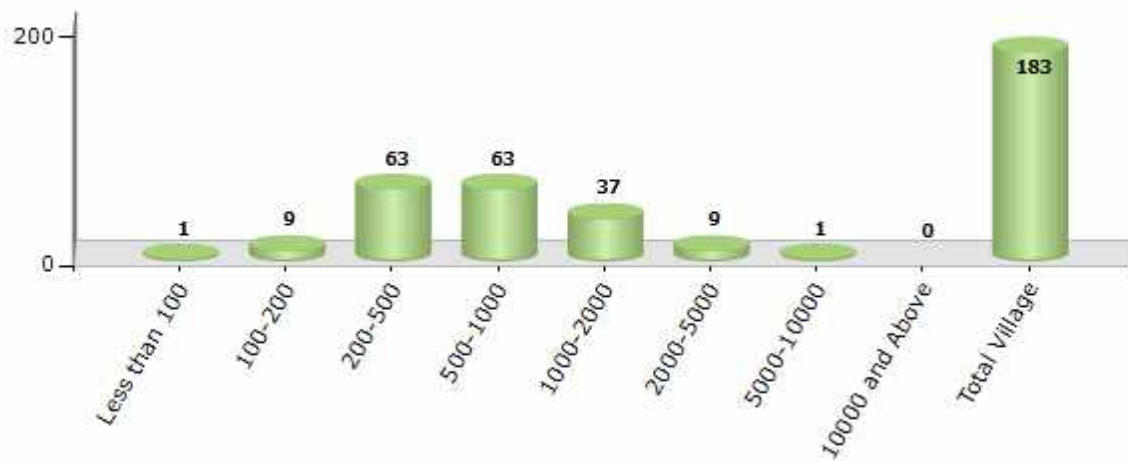
Contd....

## Demographics

### Number of Villages by Population Size - 2011

Less than 100	100-200	200-500	500-1000	1000-2000	2000-5000	5000-10000	10000 and Above	Total Village
1	9	63	63	37	9	1	0	183

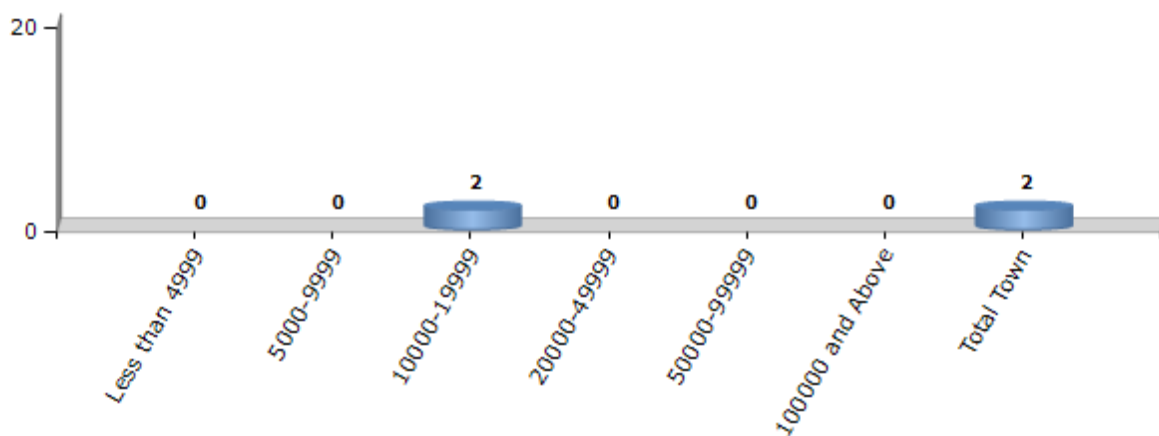
Number of Villages by Population Size - 2011



### Number of Towns by Population Size - 2011

Less than 4999	5000-9999	10000-19999	20000-49999	50000-99999	100000 and Above	Total Town
0	0	2	0	0	0	2

Number of Towns by Population Size - 2011

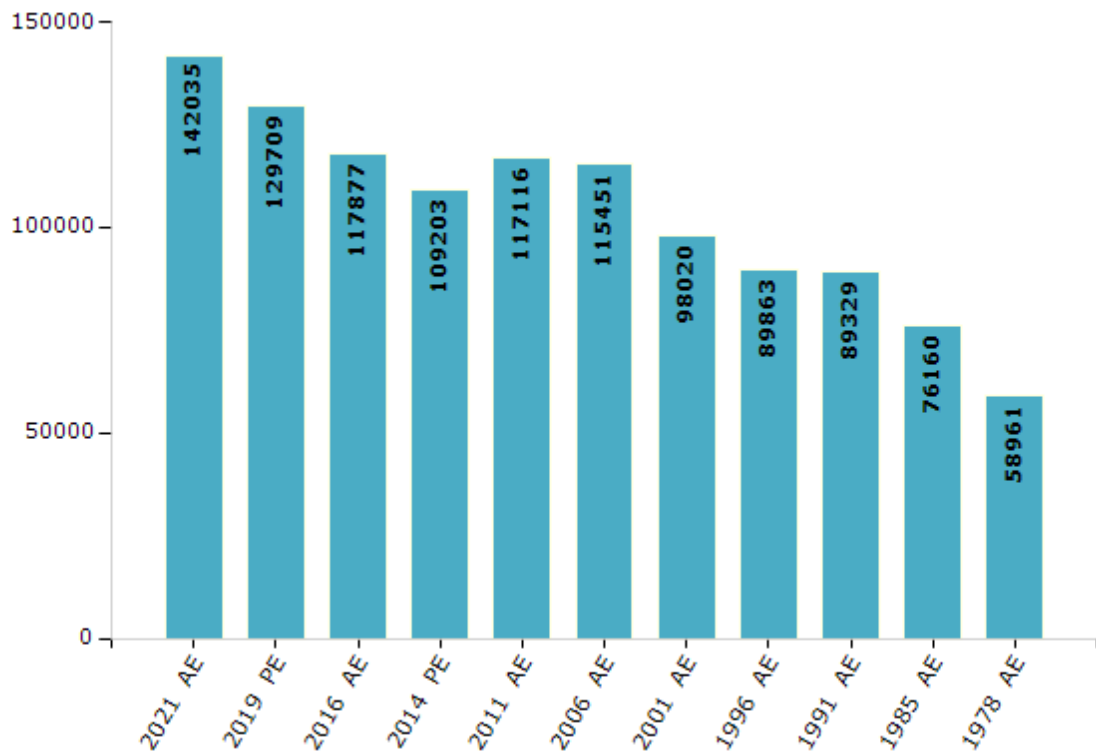


## Electoral Features

### Electors by Male & Female

Year	Male	Female	Others	Total	Year	Male	Female	Others	Total
2021 AE	71300	70735	0	142035	1996 AE	47643	42220	-	89863
2019 PE	66106	63602	1	129709	1991 AE	47405	41924	-	89329
2016 AE	60656	57221	0	117877	1985 AE	39819	36341	-	76160
2014 PE	56520	52683	0	109203	1983 AE	-	-	-	-
2011 AE	60148	56968	0	117116	1978 AE	31550	27411	-	58961
2009 PE	-	-	-	-	1972 AE	-	-	-	-
2006 AE	59623	55828	-	115451	1967 AE	-	-	-	-
2004 PE	-	-	-	-	1962 AE	-	-	-	-
2001 AE	51934	46086	-	98020	1957 AE	-	-	-	-
1999 PE	-	-	-	-	1952 AE	-	-	-	-

Number of Electors



Note : AE : Assembly Election, PE : Assembly Segment of Parliamentary Election

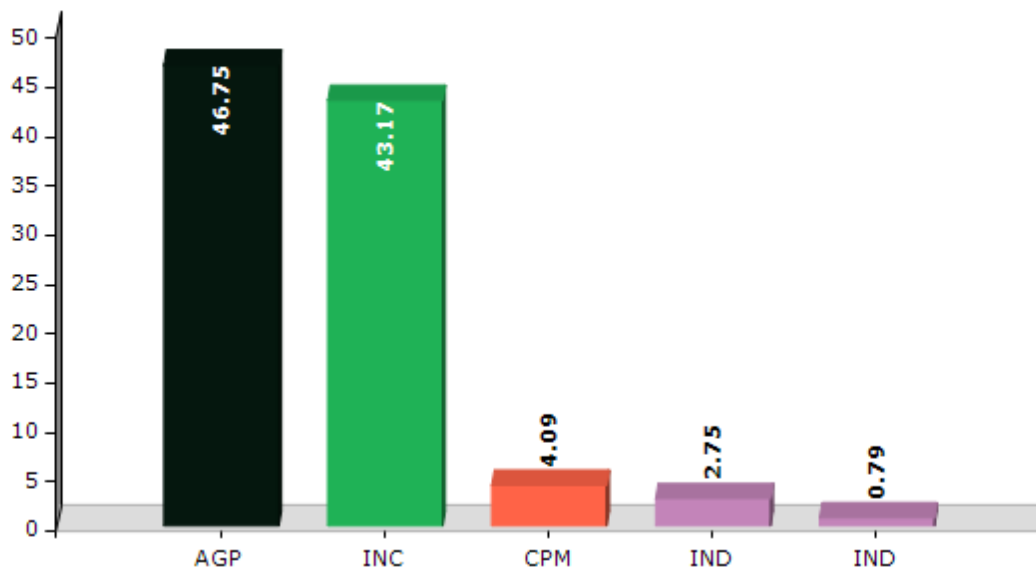


## Historical Summary Election Results

### Summary Result of Assembly Election - 2016

Candidate Name	Party	Votes	Votes %
Naren Sonowal (Botali)	AGP	46051	46.75
Pranatee Phukan	INC	42520	43.17
Suresh Ch. Deka	CPM	4026	4.09
Mohan Nag	IND	2708	2.75
Mahendra Dhadumiya	IND	783	0.79
Sadananda Das	JNCP	697	0.71
	NOTA	1719	1.75

Votes Percentage of Top Parties - 2016



## Polling Station Level Election Results

### Number and Name of Polling Stations (PS) (2016)

Number of Polling Stations	Name of Polling Stations	Number of Polling Stations	Name of Polling Stations
1	Bhajubam L.P. School	22	Naharani Block Lp School (Left)
2	Bamunibil Mv School	23	Konwari Gaon Lp School (East)
3	Nalamukh L.P. School	24	Konwari Gaon Lp School (West)
4	Dighalibil High School Centre No. 1 (West)	25	Amguri Dighalia Lp School (Centre No. 1)
5	Dighalibil High School Centre No. 2 (West)	26	Amguri Dighalia Lp School (Centre No. 2)
6	Jamunamukh High School (C No. 1)	27	Hukani Dighalia Me School
7	Jamunamukh High School (C No. 2)	28	Murani Lp School (Centre No. 1)
8	Udaipur Mv School	29	Khatpather Lp School
9	Amguri Lp School Centre No. 1 (North)	30	Khatua Mv School Centre No. 1
10	Amguri Nepali Lp School	31	Khatua Mv School Centre No. 2
11	Amguri Lp School C No. 1	32	Sassonipather Lp School
12	Amguri Lp School C No 2	33	Taranipather L.P. School (East)
13	Merbil Bhumuk Lp School C No. 1	34	Taranipather L.P. School (West)
14	Merbil Bhumuk Lp School C No. 2	35	No. 1 Borbam Lp School
15	Merbil Sasoni Lp School	36	No. 1 Borbam Lp School (C-2)
16	Ghugulani Lp School (Centre 1)	37	Disangkinar Lp School (East)
17	Ghugulani Lp School (Centre 2)	38	Disangkinar Lp School (Centre No. 1)
18	Panibura Lp School Centre No. 1 (North)	39	Naharonibam Lp School
19	Tinali T.E.L.P. School (East)	40	Kaliapani High School Centre No. 1
20	Tinali T.E.L.P. School (West)	41	Kaliapani Lp School
21	Naharani Block Lp School (Right)	42	Asabam Te Lp School (Right)

Contd....

## Polling Station Level Election Results

### Polling Station-wise Votes Secured by Overall Top Five Parties in Nahar Katia Assembly in Assembly Election (AE) under Dibrugarh Parliamentary Constituency in Assam (2016)

Number of Polling Station	Winner - Naren Sonowal (Botali) (AGP)	Runner-up - Pranatee Phukan (INC)	3rd - Suresh Ch. Deka (CPM)	4th - Mohan Nag (IND)	5th - Mahendra Dhadumiya (IND)	NOTA	Other	Total Votes Secured
36	374	113	6	17	4	13	6	533
37	326	497	17	27	6	16	6	895
38	223	257	12	15	1	14	6	528
39	484	224	19	8	2	7	7	751
40	435	223	22	7	5	8	4	704
41	494	162	7	7	4	10	7	691
42	137	389	30	23	3	17	3	602
43	95	183	21	8	5	4	3	319
44	83	344	17	13	6	6	1	470
45	147	322	10	26	2	10	5	522
46	121	578	21	22	10	20	10	782
47	308	424	11	23	9	17	12	804
48	191	202	10	7	1	10	0	421
49	372	340	14	2	3	10	7	748
50	329	321	17	23	7	14	3	714
51	336	260	10	6	2	10	0	624
52	403	227	5	7	4	8	6	660
53	337	246	15	14	4	7	7	630
54	238	144	8	13	3	7	7	420
55	127	730	18	14	11	26	4	930
56	246	506	15	28	5	6	7	813
57	221	265	13	16	5	10	0	530
58	222	119	6	50	7	11	3	418
59	218	322	5	29	17	12	4	607
60	355	513	14	9	6	7	3	907
61	117	277	7	34	7	9	3	454
62	168	269	12	14	3	9	1	476
63	304	402	13	15	9	16	3	762
64	128	264	12	8	0	4	3	419
65	95	292	5	11	3	12	3	421
66	91	358	18	25	4	11	4	511
67	69	313	5	37	5	6	4	439
68	66	273	19	23	7	16	6	410
69	287	331	22	15	6	21	4	686
70	374	147	4	18	8	10	1	562

Contd....

## Polling Station Level Election Results

### Winner, Runner-up and 3rd Party Position & Winning Margin According to Polling Stations in Nahar Katia Assembly in Assembly Election (AE) under Dibrugarh Parliamentary Constituency in Assam (2016)

Polling Station Number	Winner Party	Winner Votes (%)	Runner-up Party	Runner-up Votes (%)	Winning Margin Votes (%)	Third Party	Third Party Votes (%)	Other Votes (%)
71	AGP	281 (76.78)	INC	79 (21.58)	202 (55.2)	CPM	1 (0.27)	5 (1.37)
72	AGP	317 (58.17)	INC	195 (35.78)	122 (22.39)	IND (MN)	14 (2.57)	19 (3.49)
73	INC	425 (47.33)	AGP	391 (43.54)	34 (3.79)	IND (MN)	38 (4.23)	44 (4.9)
74	INC	517 (72.01)	AGP	142 (19.78)	375 (52.23)	CPM	19 (2.65)	40 (5.57)
75	AGP	297 (45.21)	INC	272 (41.4)	25 (3.81)	IND (MN)	39 (5.94)	49 (7.46)
76	INC	139 (50.18)	AGP	69 (24.91)	70 (25.27)	IND (MN)	44 (15.88)	25 (9.03)
77	AGP	503 (49.85)	INC	447 (44.3)	56 (5.55)	CPM	21 (2.08)	38 (3.77)
78	AGP	493 (57.39)	INC	323 (37.6)	170 (19.79)	IND (MN)	14 (1.63)	29 (3.38)
79	AGP	391 (68.36)	INC	152 (26.57)	239 (41.79)	IND (MN)	12 (2.1)	17 (2.97)
80	AGP	330 (61.45)	INC	171 (31.84)	159 (29.61)	IND (MN)	12 (2.23)	24 (4.47)
81	AGP	281 (55.98)	INC	189 (37.65)	92 (18.33)	CPM	8 (1.59)	24 (4.78)
82	AGP	306 (59.07)	INC	202 (39)	104 (20.07)	CPM	2 (0.39)	8 (1.54)
83	AGP	559 (69.79)	INC	209 (26.09)	350 (43.7)	IND (MN)	6 (0.75)	27 (3.37)
84	AGP	189 (62.79)	INC	86 (28.57)	103 (34.22)	IND (MN)	8 (2.66)	18 (5.98)
85	AGP	383 (68.39)	INC	134 (23.93)	249 (44.46)	CPM	24 (4.29)	19 (3.39)
86	AGP	251 (68.58)	INC	98 (26.78)	153 (41.8)	CPM	6 (1.64)	11 (3.01)
87	AGP	223 (58.99)	INC	142 (37.57)	81 (21.42)	CPM	6 (1.59)	7 (1.85)
88	AGP	238 (50)	INC	214 (44.96)	24 (5.04)	CPM	13 (2.73)	11 (2.31)
89	INC	228 (49.03)	AGP	214 (46.02)	14 (3.01)	CPM	7 (1.51)	16 (3.44)
90	AGP	330 (64.08)	INC	172 (33.4)	158 (30.68)	IND (MN)	6 (1.17)	7 (1.36)
91	AGP	272 (62.1)	INC	145 (33.11)	127 (28.99)	CPM	9 (2.05)	12 (2.74)
92	AGP	546 (68.16)	INC	203 (25.34)	343 (42.82)	CPM	19 (2.37)	33 (4.12)
93	INC	381 (48.72)	AGP	254 (32.48)	127 (16.24)	IND (MN)	59 (7.54)	88 (11.25)
94	AGP	305 (56.27)	INC	178 (32.84)	127 (23.43)	CPM	23 (4.24)	36 (6.64)
95	AGP	231 (46.39)	INC	204 (40.96)	27 (5.43)	IND (MN)	20 (4.02)	43 (8.63)
96	AGP	284 (47.97)	INC	249 (42.06)	35 (5.91)	CPM	28 (4.73)	31 (5.24)
97	AGP	399 (58.94)	INC	211 (31.17)	188 (27.77)	IND (MN)	25 (3.69)	42 (6.2)
98	INC	163 (47.8)	AGP	124 (36.36)	39 (11.44)	IND (MN)	24 (7.04)	30 (8.8)
99	INC	268 (51.84)	AGP	217 (41.97)	51 (9.87)	CPM	21 (4.06)	11 (2.13)
100	INC	408 (58.04)	AGP	244 (34.71)	164 (23.33)	CPM	21 (2.99)	30 (4.27)
101	AGP	533 (53.14)	INC	391 (38.98)	142 (14.16)	CPM	37 (3.69)	42 (4.19)
102	AGP	435 (59.59)	INC	244 (33.42)	191 (26.17)	CPM	17 (2.33)	34 (4.66)
103	AGP	195 (65.88)	INC	89 (30.07)	106 (35.81)	CPM	2 (0.68)	10 (3.38)
104	INC	251 (62.59)	AGP	106 (26.43)	145 (36.16)	CPM	25 (6.23)	19 (4.74)
105	AGP	306 (44.16)	INC	244 (35.21)	62 (8.95)	CPM	117 (16.88)	26 (3.75)

Contd....

## Socio-Economic Amenities - Rural

### Access to Education Facilities

Particulars	Number of Villages (% of Population)				
	Available	Not Available	If Not Available (Distance of Nearest Facility)		
			A	B	C
Govt. Primary School	178 (99)	5 (1)	2 (0)	0 (0)	0 (0)
Private Primary School	22 (18)	161 (82)	0 (0)	0 (0)	0 (0)
Govt. Middle School	81 (55)	102 (45)	60 (26)	24 (10)	3 (1)
Private Middle School	9 (5)	174 (95)	5 (3)	0 (0)	0 (0)
Govt. Secondary School	49 (40)	134 (60)	70 (32)	41 (18)	2 (2)
Private Secondary School	11 (5)	172 (95)	8 (3)	0 (0)	0 (0)
Govt. Senior Secondary School	18 (13)	165 (87)	67 (35)	80 (35)	16 (16)
Private Senior Secondary School	2 (1)	181 (99)	0 (0)	0 (0)	0 (0)
Govt. Arts and Science Degree College	3 (3)	180 (97)	23 (17)	63 (30)	92 (48)
Private Arts and Science Degree College	1 (1)	182 (99)	0 (0)	1 (0)	0 (0)
Govt. Engineering College	0 (0)	183 (100)	0 (0)	0 (0)	183 (100)
Private Engineering College	0 (0)	183 (100)	0 (0)	0 (0)	0 (0)
Govt. Medicine College	0 (0)	183 (100)	0 (0)	0 (0)	183 (100)
Private Medicine College	0 (0)	183 (100)	0 (0)	0 (0)	0 (0)
Govt. Management Institute	0 (0)	183 (100)	0 (0)	0 (0)	175 (98)
Private Management Institute	0 (0)	183 (100)	0 (0)	0 (0)	8 (2)
Govt. Polytechnic	0 (0)	183 (100)	0 (0)	0 (0)	158 (84)
Private Polytechnic	0 (0)	183 (100)	0 (0)	0 (0)	1 (0)
Govt. Vocational Training School/ITI	0 (0)	183 (100)	0 (0)	1 (0)	149 (79)
Private Vocational Training School/ITI	0 (0)	183 (100)	1 (1)	1 (0)	2 (1)
Govt. Non Formal Training Centre	1 (0)	182 (100)	2 (1)	17 (8)	80 (40)
Private Non Formal Training Centre	0 (0)	183 (100)	16 (8)	10 (3)	19 (6)
Govt. School For Disabled	0 (0)	183 (100)	1 (0)	2 (1)	109 (53)
Private School For Disabled	0 (0)	183 (100)	0 (0)	4 (2)	6 (3)
Government Others	0 (0)	183 (100)	1 (0)	5 (3)	6 (4)
Private Others	0 (0)	183 (100)	9 (4)	7 (2)	1 (0)

Note : Distance A : Less than 5 km; B : Between 5-10 km; C : 10+ km.; Source : Data Analysis is based on 2011 Census.

## DISCLAIMER

The Terms of Use and Disclaimer of Datanet India Private Limited (hereinafter referred to as "Datanet") for use of this analysis report of **Nahar Katia Assembly Constituency (Nahar Katia Vidhan Sabha)** :-

1. **Assembly Factbook™** is a Registered Trade Mark owned by Datanet.
2. All the maps are sketched and graphical representation only and have not been drawn to the scale and also not to represent the actual geographical area or boundary of the unit.
3. The data for the aforesaid analysis is based on authentic sources and has been culled from the various publications of Census, CSO and NSSO for district and block level data, various central and state government departments, Central & State Elections Commissions and the concerned Returning Officers' releases, Electoral Rolls, Election results and allied publications, internal assessment, surveys, estimates and analysis. Therefore, certain adjustment of data at micro level may have been done to arrive closer to the macro data.
4. Data have been provided on an "As Is" and "As AVAILABLE" basis
5. The colours shown in the maps or diagram and charts of a particular party, alliance or AC are indicative and do not represent them.
6. This publication which includes maps, sheets, graphs and data would be the property under copyright of Datanet only. The user may use these for its internal study, analysis and research purposes. It's public display, re-selling or any commercial uses by the user are not allowed.
7. Datanet has taken due care and caution in compilation and processing of data and allied information, but does not guarantee the accuracy, adequacy or completeness of any information/analysis and will be not responsible for any errors or omissions or for the results obtained from the use of such information/analysis.
8. All the contents for the publication have been culled from various authentic sources and Datanet reasonably believes such sources to be reliable, but does not make any representations, express or implied as to the accuracy or fitness of use of such information. The information or contents of the information/analysis do not constitute advice and should not be relied upon in making (or refraining from making) any decision. Any reliance placed upon the information provided by Datanet is the sole responsibility and strictly at the user's risk.
9. In no event will Datanet be liable for any damages (including, without limitation, damages for loss of business projects, or loss of profits) arising in contract, tort or otherwise from the use of or inability to use any of its contents, or from any action taken (or refrained from being taken) as a result of using the analysis or any of its contents. Datanet its directors, owners, editors, officials, employees, distributor and agents or any associate will not be liable for any errors in the information contained or any consequences arising from the use of the contents of the provided information/analysis.
10. If any provision of these terms and conditions is held invalid or illegal or unenforceable for any reason by any court of competent jurisdiction, such provision shall be severed and the remainder of provisions of the terms and conditions shall continue in full force and effect as if the Term of Use had been executed with the invalid, illegal or unenforceable provision eliminated.
11. If there are any discrepancies in the information provided, please bring it to attention of Datanet for suitable rectification measures.

**Buy Online This Complete Book At  
Datanet India eBooks Store**

[www.indiastatpublications.com](http://www.indiastatpublications.com)

or go directly at

[http://www.indiastatpublications.com/  
Assembly\\_factbook/Assam/Dibrugarh/ Nahar Katia](http://www.indiastatpublications.com/Assembly_factbook/Assam/Dibrugarh/Nahar_Katia)

 **india**stat**elections**

