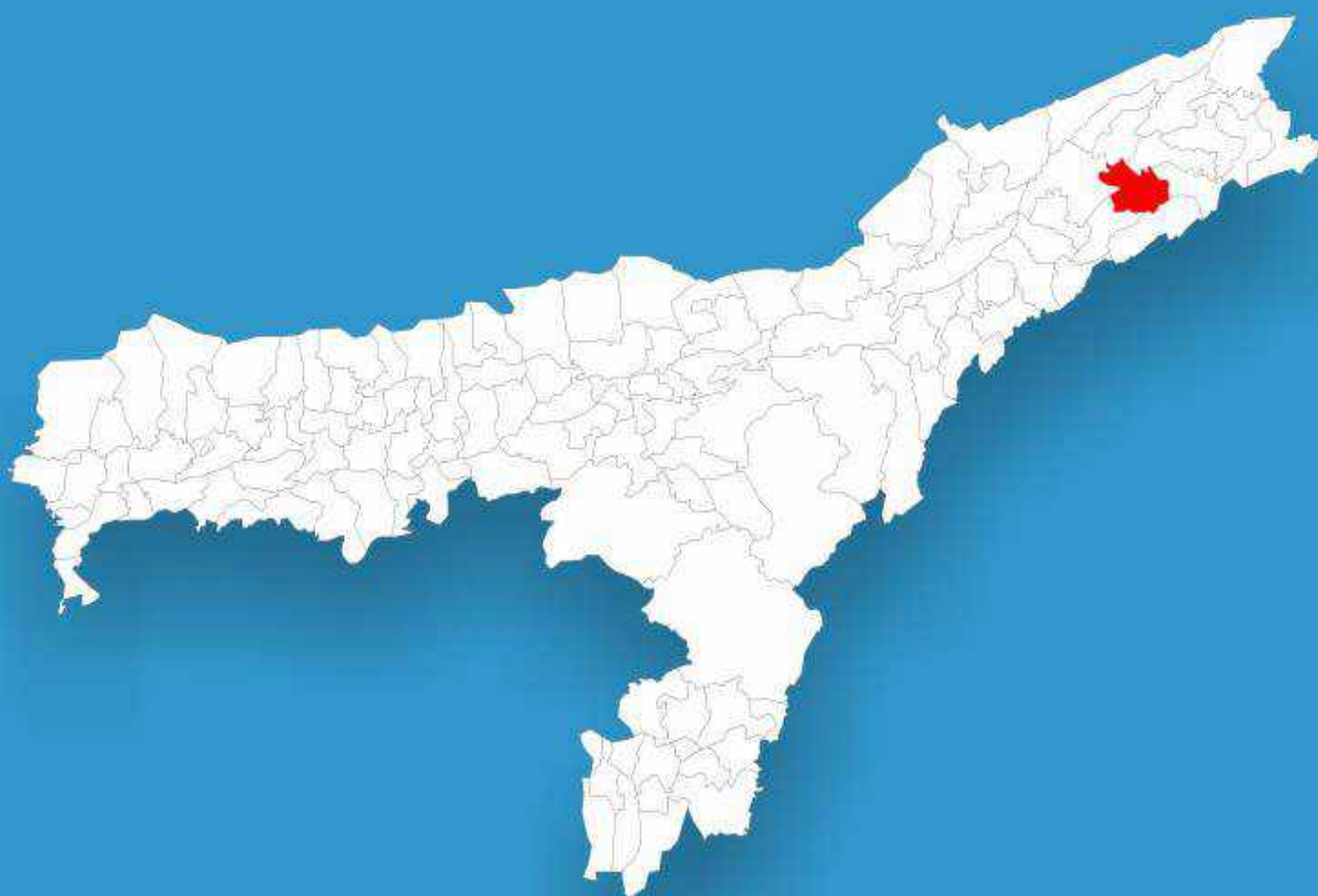




Assam

Assembly Factbook™

Tingkhong Assembly Constituency

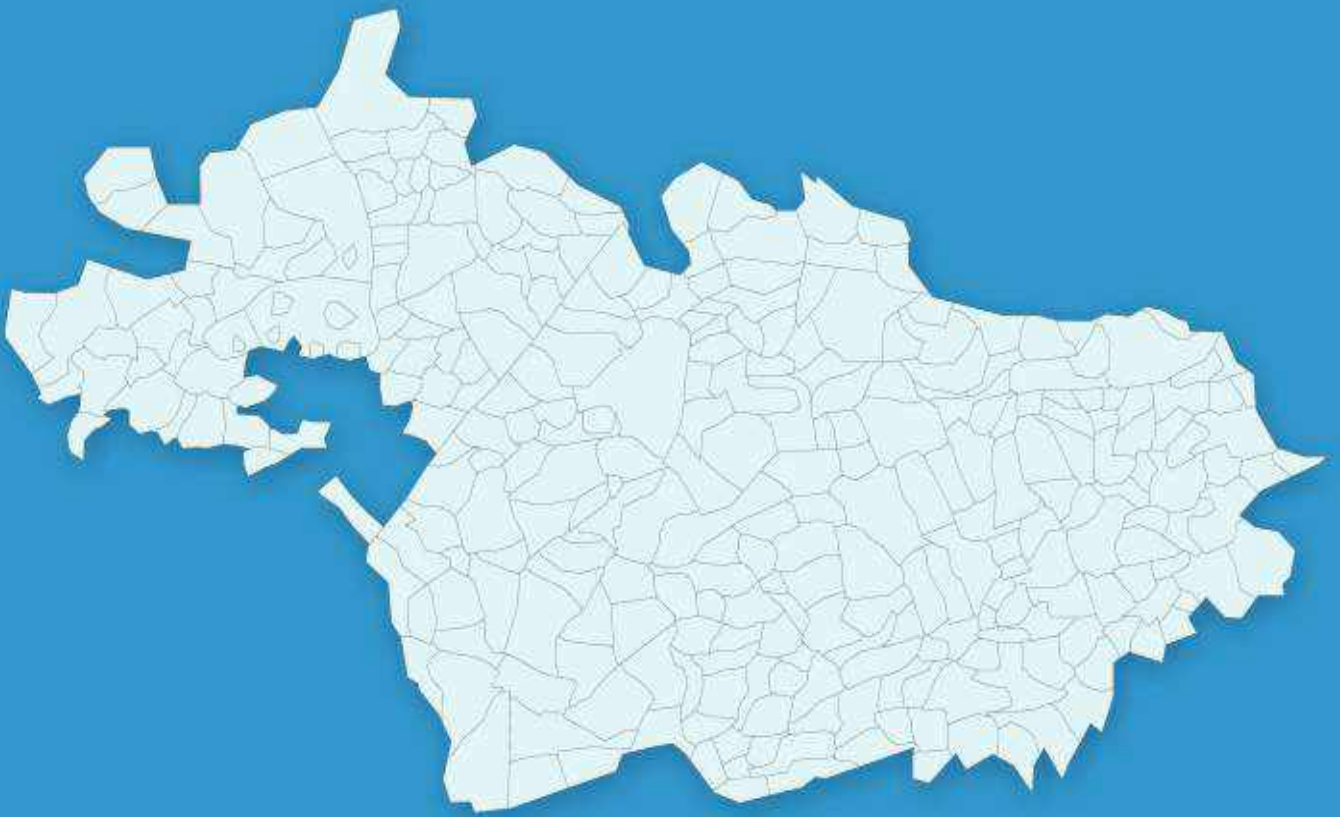


Key Electoral Data of Tingkhong
Assembly Constituency (Vidhan Sabha)

Assam

Assembly Factbook™

Tingkhong Assembly Constituency



Tingkhong Vidhan Sabha

Editor & Director

Dr. R.K. Thukral

Research Editor

Dr. Shafeeq Rahman

Compiled, Researched and Published by Datanet India Pvt. Ltd.

D-100, 1st Floor,

Okhla Industrial Area, Phase-I,
New Delhi- 110020.

Ph.: 91-11- 43580781-84

Email : support@indiastatpublications.com

Website : www.indiastatelections.com

Online Book Store :

www.indiastatpublications.com

Report No. : AFB/AS-119-0125

ISBN : 978-93-5313-439-6

First Edition : January, 2018

Eighth Updated Edition : January, 2025

Price : Rs. 11500/-

US\$ 310

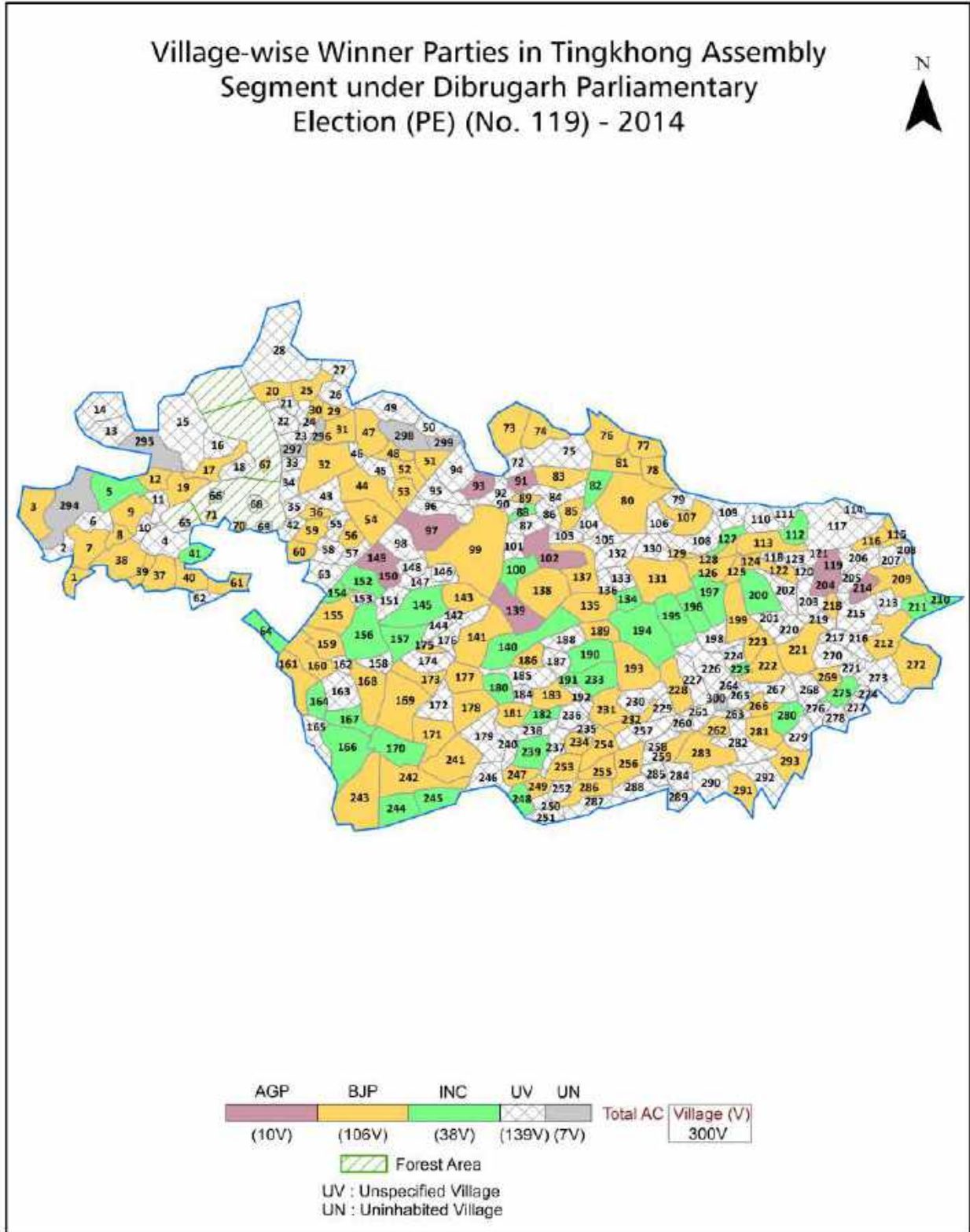
© Datanet India Pvt. Ltd.

All rights reserved. No part of this book may be reproduced, stored in a retrieval system or transmitted in any form or by any means, mechanical photocopying, photographing, scanning, recording or otherwise without the prior written permission of the publisher. Please refer to Disclaimer at page no. 146 for the use of this publication.

Printed in India

No.	Particulars	Page No.
	Introduction	
1	Assembly Constituency -(Vidhan Sabha) at a Glance Features of Assembly as per Delimitation Commission of India (2008)	1-2
	Location and Political Maps	
2	Location Map Boundaries of Assembly Constituency -(Vidhan Sabha in District Boundaries of Assembly Constituency under Parliamentary Constituency -(Lok Sabha) Village-wise Winner Parties- 2024, 2021, 2019, 2014, 2011 and 2009	3-10
	Administrative Setup (2011)	
3	District Sub-district Towns Villages Inhabited Villages Uninhabited Villages Village Panchayat Intermediate Panchayat	11-26
	Demographics (2011)	
4	Population Households Rural/Urban Population Villages by Population Size Sex Ratio (Total & 0-6 Years) Religious Population Social Population Literacy Rate	27-28
	Electoral Features	
5	Important Dates of Last Elections Held Electors by Gender Service Electors Voters Voters Turnout Polling Stations & Average Number of Electors per Polling Station Electors by Age Group Present Elected Representatives	29-34
	Historical Summary Election Results	
6	Vote Share of Major Parties Winning Margin (Number & Percentage Polarity of Parties Summary Result of Assembly Segment of Parliamentary Elections 2024, 2019, 2014, 2009, 2004 and 1999 Summary Result of Assembly Elections 2021, 2016, 2011, 2006, 2001, 1996, 1991, 1985, 1978, 1972 and 1967	35-54
	Polling Station Level Election Results	
7	Name and Number of Polling Station 2024, 2021, 2019, 2014, 2011 and 2009 Polling Station-wise Electors, Voters & Voters Turnout 2024, 2021, 2019, 2014, 2011 and 2009 Polling Station wise Elections Results 2024, 2021, 2019, 2014, 2011 and 2009	55-125
	Share of Assembly Constituency	
8	Share of Assembly Constituency -(Vidhan Sabha) in State, District and Parliamentary Constituency -(Lok Sabha)	126
	Socio-Economic Amenities (2011)	
9	Access to Administrative Units Agricultural, Manufacturing and Industrial Commodities Demographic Indicators Education Health & Manpower Drinking Water Supply Sanitation Entertainment and Recreations Infrastructure Power Food Allocation Distribution and Marketing of Agriculture Commodities Infrastructure Transport and Road Infrastructure Communication Banking and Financial Services Land Use Irrigation Source	128-142
10	Abbreviation & Sources	144
11	Disclaimer	146

Location & Political Map



Administrative Setup

List of Village Panchayat & Intermediate Panchayat (Block) Name - 2011

Village Name	Village Panchayat Name	Intermediate Panchayat Name
1 No. Lengeri Gaon	Lengeri	Khowang
107 Grant F.S.	Nakhat	Khowang
Azizbag T.E.	Seloguri	Tingkhong
Bacha Gaon	Dillibari	Tingkhong
Baghmora	Dilibari	Tingkhong
Baghmora No.2	Dillibari	Tingkhong
Baghmora Puwali Pather	Dilibari	Tingkhong
Bahani (Ratanpur)	Tingkhong	Tingkhong
Bailong Bhati (Bailung)	Tingkhong	Tingkhong
Bajipahumara	Ouphulia	Tingkhong
Bamun Pukhuri	Nachoni	Tingkhong
Bamunbari No.2 Darkhastor	-	Tingkhong
Bamunbari T.E.No.125 F.S.	Kakori	Tingkhong
Betoni No.1	Konwarigaon	Tingkhong
Betoni No.2	Konwarigaon	Tingkhong
Bhalukaguri (Bhalukagari)	Duphulia	Tingkhong
Bharalibari No.1	Nakhat	Khowang
Bharalibari No.2	Nakhat	Khowang
Bharalibari No.3	Nakhat	Khowang
Bhugali Pather F/V	Tinhangia	Khowang
Borbil Bokalial	Kenduguri	Tingkhong
Borbil F.V.	Naharani Sonowal	Khowang
Borbil No.1	Kenduguri	Tingkhong
Borbil No.2	Kenduguri	Tingkhong
Borbil No.2	Kenduguri	Tingkhong
Borhula F.V.	Tinhangia	Khowang
Borkurukani	Mahmora Borpathar	Tingkhong
Bormeslow Gaon	Nakhat	Khowang
Borpathar No.1	-	Tingkhong

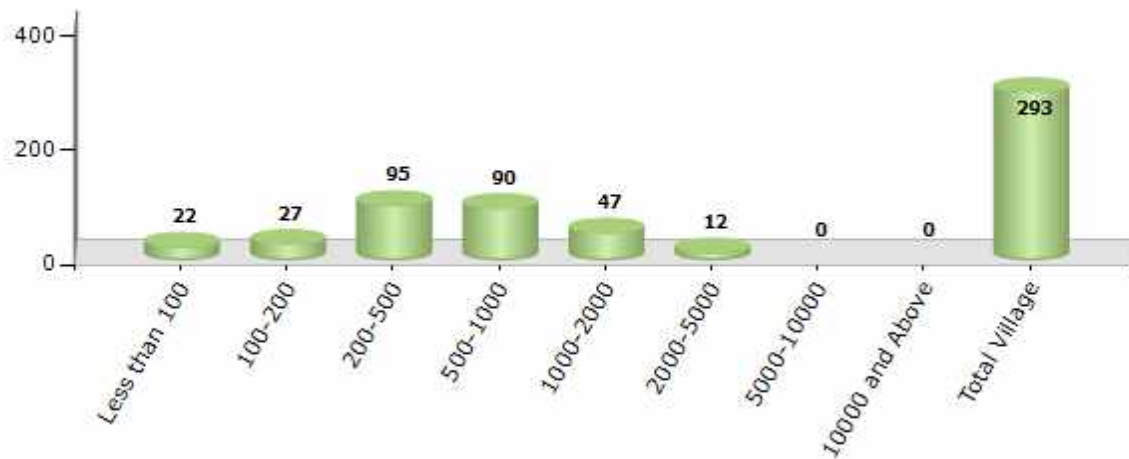
Contd....

Demographics

Number of Villages by Population Size - 2011

Less than 100	100-200	200-500	500-1000	1000-2000	2000-5000	5000-10000	10000 and Above	Total Village
22	27	95	90	47	12	0	0	293

Number of Villages by Population Size - 2011

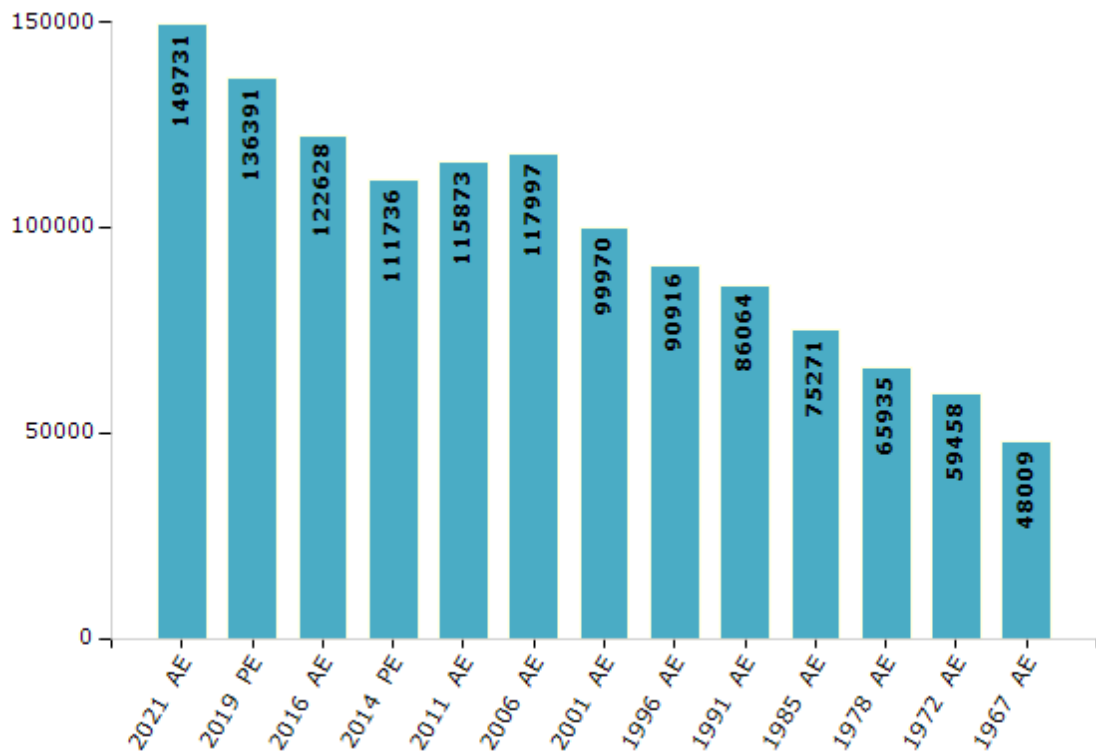


Electoral Features

Electors by Male & Female

Year	Male	Female	Others	Total	Year	Male	Female	Others	Total
2021 AE	74813	74918	0	149731	1996 AE	46441	44475	-	90916
2019 PE	69152	67238	1	136391	1991 AE	45005	41059	-	86064
2016 AE	62962	59666	0	122628	1985 AE	38829	36442	-	75271
2014 PE	57736	54000	0	111736	1983 AE	-	-	-	-
2011 AE	58667	57206	0	115873	1978 AE	34338	31597	-	65935
2009 PE	-	-	-	-	1972 AE	32462	26996	-	59458
2006 AE	59761	58236	-	117997	1967 AE	-	-	-	48009
2004 PE	-	-	-	-	1962 AE	-	-	-	-
2001 AE	51532	48438	-	99970	1957 AE	-	-	-	-
1999 PE	-	-	-	-	1952 AE	-	-	-	-

Number of Electors



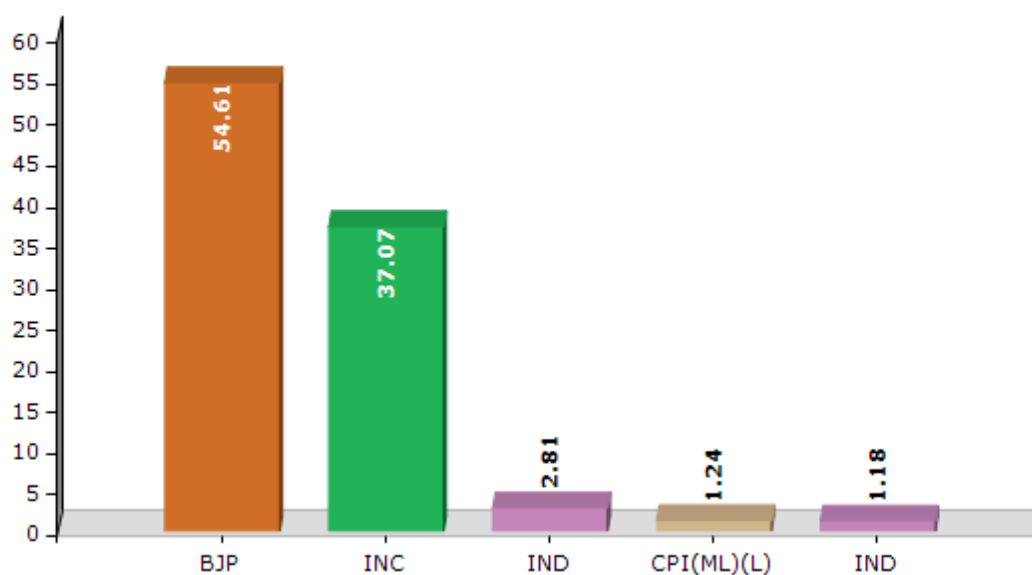
Note : AE : Assembly Election, PE : Assembly Segment of Parliamentary Election

Historical Summary Election Results

Summary Result of Assembly Election - 2016

Candidate Name	Party	Votes	Votes %
Bimal Borah	BJP	57072	54.61
Atuwa Munda	INC	38734	37.07
Anup Phukon	IND	2935	2.81
Mira Tanti	CPI(ML)(L)	1299	1.24
Dilip Bharali	IND	1235	1.18
Eliash Sichan	JDP	1150	1.1
	NOTA	2075	1.99

Votes Percentage of Top Parties - 2016



Polling Station Level Election Results

Number and Name of Polling Stations (PS) (2011)

Number of Polling Stations	Name of Polling Stations	Number of Polling Stations	Name of Polling Stations
1	Athabari Naharani L.P. School (East)	22	Meslow M.E. School (East)
2	Pithubor M.E. School	23	Meslow M.E. School (West)
3	Chenimari L.P. School	24	Saharikata L.P. School (North)
4	Deori Gaon L.P. School	25	Saharikata M.E. School
5	Cherepa Khati L.P. School	26	Na-Gaon L.P. School Centre No. 1
6	Kolowluwa M.V. School	27	Na-Gaon L.P. School Centre No. 2
7	Na-Pam Than Gaon L.P. School	28	Garuhora L.P. School
8	No. 1 Burikhowang L.P. School L.P. School (East)	29	Halalguri Gaon L.P. School
9	No. 1 Burikhowang L.P. School (West)	30	No. 2 Halaguri L.P. School (N)
10	3 No. Burikhowang L.P. School (Deochali)	31	Aghunibari High School School
11	Duliabam Te L.P. School (R)	32	Changmai L.P. School (South)
12	Duliabam Te L.P. School (L)	33	Changmai L.P. School (North)
13	Halmari Te Mazdur Club (E)	34	Lengeri L.P. School
14	Halmari Te Mazdur Club (W)	35	Lengeri High School
15	Jariguri M.V. School (Left)	36	Thengal (Borbam) L.P. School (Right)
16	No. 3 Thengal L.P. School	37	Thengal L.P. School (Left)
17	Jariguri M.V. School (Right)	38	Ghugulani Borbam L.P. School (N)
18	Tinthengia High School (Right)	39	Ghugulani Borbam M.V. School
19	Tinthengia High School (Left)	40	Koilagora Habi L.P. School Centre No. 1
20	Garhmora Balijan L.P. School	41	Ghugoloni Na-Gaon L.P. School
21	Lachongia Miri L.P. School	42	Na-Hula L.P. School Centre No. 1

Contd....

Polling Station Level Election Results

Polling Station-wise Votes Secured by Overall Top Five Parties in Tingkhong Assembly in Assembly Election (AE) under Dibrugarh Parliamentary Constituency in Assam (2011)

Number of Polling Station	Winner - Atuwa Munda (INC)	Runner-up - Anup Phukan (AGP)	3rd - Dipuranjan Makrari (BJP)	4th - Tufan Gowala (CPI(ML) (L))	5th - Keshab Saikia (JMM)	Other	Total Votes Secured
36	78	212	85	10	30	0	415
37	104	246	173	4	57	0	584
38	308	164	152	19	13	0	656
39	206	193	130	11	6	0	546
40	311	56	17	11	16	0	411
41	401	155	16	22	9	0	603
42	212	137	14	10	3	0	376
43	306	91	40	15	9	0	461
44	331	130	70	4	2	0	537
45	245	42	84	5	6	0	382
46	344	114	16	11	8	0	493
47	347	50	25	10	9	0	441
48	313	55	99	13	7	0	487
49	245	59	45	7	2	0	358
50	314	131	112	4	5	0	566
51	242	116	39	9	6	0	412
52	223	255	138	10	13	0	639
53	156	275	291	30	10	0	762
54	314	126	94	24	6	0	564
55	343	40	55	36	23	0	497
56	264	27	26	13	6	0	336
57	380	33	28	20	8	0	469
58	343	20	22	46	8	0	439
59	139	163	12	2	1	0	317
60	333	193	81	20	12	0	639
61	410	225	43	22	26	0	726
62	358	171	44	38	26	0	637
63	294	78	202	22	10	0	606
64	318	59	151	50	17	0	595
65	315	112	64	22	11	0	524
66	230	105	90	12	5	0	442
67	194	71	93	18	5	0	381
68	154	364	17	7	3	0	545
69	134	182	11	6	6	0	339
70	317	313	73	19	6	0	728

Contd....

Polling Station Level Election Results

Winner, Runner-up and 3rd Party Position & Winning Margin According to Polling Stations in Tingkhong Assembly in Assembly Election (AE) under Dibrugarh Parliamentary Constituency in Assam (2011)

Polling Station Number	Winner Party	Winner Votes (%)	Runner-up Party	Runner-up Votes (%)	Winning Margin Votes (%)	Third Party	Third Party Votes (%)	Other Votes (%)
71	AGP	184 (57.5)	INC	91 (28.44)	93 (29.06)	BJP	38 (11.88)	7 (2.19)
72	AGP	248 (51.03)	INC	199 (40.95)	49 (10.08)	BJP	36 (7.41)	3 (0.62)
73	AGP	331 (65.94)	INC	115 (22.91)	216 (43.03)	BJP	47 (9.36)	9 (1.79)
74	INC	260 (49.81)	AGP	211 (40.42)	49 (9.39)	BJP	42 (8.05)	9 (1.72)
75	INC	259 (61.37)	AGP	94 (22.27)	165 (39.1)	BJP	53 (12.56)	16 (3.79)
76	INC	227 (41.58)	AGP	214 (39.19)	13 (2.39)	BJP	91 (16.67)	14 (2.56)
77	INC	439 (54.53)	AGP	278 (34.53)	161 (20)	BJP	62 (7.7)	26 (3.23)
78	INC	257 (58.54)	AGP	106 (24.15)	151 (34.39)	BJP	47 (10.71)	29 (6.61)
79	INC	398 (67.57)	AGP	73 (12.39)	325 (55.18)	BJP	66 (11.21)	52 (8.83)
80	INC	277 (65.8)	BJP	75 (17.81)	202 (47.99)	AGP	34 (8.08)	35 (8.31)
81	INC	244 (62.72)	BJP	85 (21.85)	159 (40.87)	AGP	32 (8.23)	28 (7.2)
82	INC	362 (63.62)	AGP	95 (16.7)	267 (46.92)	BJP	73 (12.83)	39 (6.85)
83	INC	194 (59.69)	AGP	98 (30.15)	96 (29.54)	BJP	19 (5.85)	14 (4.31)
84	INC	265 (53.54)	BJP	139 (28.08)	126 (25.46)	AGP	55 (11.11)	36 (7.27)
85	INC	346 (51.18)	AGP	233 (34.47)	113 (16.71)	BJP	64 (9.47)	33 (4.88)
86	INC	245 (38.83)	AGP	187 (29.64)	58 (9.19)	BJP	185 (29.32)	14 (2.22)
87	INC	268 (59.29)	AGP	96 (21.24)	172 (38.05)	BJP	75 (16.59)	13 (2.88)
88	INC	285 (54.7)	BJP	158 (30.33)	127 (24.37)	AGP	47 (9.02)	31 (5.95)
89	INC	274 (49.82)	BJP	171 (31.09)	103 (18.73)	AGP	58 (10.55)	47 (8.55)
90	INC	193 (45.2)	AGP	113 (26.46)	80 (18.74)	BJP	95 (22.25)	26 (6.09)
91	INC	218 (41.68)	AGP	173 (33.08)	45 (8.6)	BJP	119 (22.75)	13 (2.49)
92	INC	462 (68.65)	AGP	120 (17.83)	342 (50.82)	BJP	63 (9.36)	28 (4.16)
93	INC	248 (57.94)	AGP	82 (19.16)	166 (38.78)	BJP	76 (17.76)	22 (5.14)
94	INC	175 (57.57)	BJP	67 (22.04)	108 (35.53)	AGP	55 (18.09)	7 (2.3)
95	INC	506 (65.71)	AGP	118 (15.32)	388 (50.39)	BJP	103 (13.38)	43 (5.58)
96	INC	341 (56.27)	BJP	141 (23.27)	200 (33)	AGP	105 (17.33)	19 (3.14)
97	INC	525 (63.87)	AGP	199 (24.21)	326 (39.66)	BJP	59 (7.18)	39 (4.74)
98	INC	340 (84.79)	BJP	25 (6.23)	315 (78.56)	AGP	23 (5.74)	13 (3.24)
99	INC	286 (47.43)	AGP	238 (39.47)	48 (7.96)	BJP	69 (11.44)	10 (1.66)
100	AGP	237 (46.56)	INC	229 (44.99)	8 (1.57)	BJP	35 (6.88)	8 (1.57)
101	INC	150 (47.32)	AGP	149 (47)	1 (0.32)	BJP	15 (4.73)	3 (0.95)
102	AGP	321 (57.32)	INC	194 (34.64)	127 (22.68)	BJP	29 (5.18)	16 (2.86)
103	AGP	290 (45.6)	INC	269 (42.3)	21 (3.3)	BJP	45 (7.08)	32 (5.03)
104	AGP	237 (35.43)	INC	224 (33.48)	13 (1.95)	BJP	186 (27.8)	22 (3.29)
105	AGP	55 (38.46)	INC	52 (36.36)	3 (2.1)	BJP	36 (25.17)	0 (0)

Contd....

Socio-Economic Amenities - Rural

Access to Education Facilities

Particulars	Number of Villages (% of Population)				
	Available	Not Available	If Not Available (Distance of Nearest Facility)		
			A	B	C
Govt. Primary School	274 (98)	19 (2)	12 (1)	1 (0)	0 (0)
Private Primary School	26 (13)	267 (87)	2 (0)	0 (0)	0 (0)
Govt. Middle School	92 (45)	201 (55)	159 (43)	28 (8)	1 (0)
Private Middle School	6 (5)	287 (95)	5 (2)	1 (0)	0 (0)
Govt. Secondary School	29 (17)	264 (83)	129 (48)	92 (26)	21 (4)
Private Secondary School	8 (3)	285 (97)	9 (2)	0 (0)	0 (0)
Govt. Senior Secondary School	4 (3)	289 (97)	66 (26)	135 (44)	88 (26)
Private Senior Secondary School	0 (0)	293 (100)	0 (0)	0 (0)	0 (0)
Govt. Arts and Science Degree College	5 (1)	288 (99)	27 (10)	64 (21)	197 (68)
Private Arts and Science Degree College	0 (0)	293 (100)	0 (0)	0 (0)	0 (0)
Govt. Engineering College	0 (0)	293 (100)	0 (0)	0 (0)	293 (100)
Private Engineering College	0 (0)	293 (100)	0 (0)	0 (0)	0 (0)
Govt. Medicine College	0 (0)	293 (100)	0 (0)	0 (0)	293 (100)
Private Medicine College	0 (0)	293 (100)	0 (0)	0 (0)	0 (0)
Govt. Management Institute	0 (0)	293 (100)	0 (0)	0 (0)	246 (79)
Private Management Institute	0 (0)	293 (100)	0 (0)	0 (0)	47 (21)
Govt. Polytechnic	0 (0)	293 (100)	0 (0)	1 (1)	221 (80)
Private Polytechnic	0 (0)	293 (100)	0 (0)	0 (0)	4 (2)
Govt. Vocational Training School/ITI	0 (0)	293 (100)	1 (0)	1 (0)	170 (59)
Private Vocational Training School/ITI	0 (0)	293 (100)	0 (0)	0 (0)	40 (18)
Govt. Non Formal Training Centre	1 (0)	292 (100)	0 (0)	0 (0)	54 (19)
Private Non Formal Training Centre	0 (0)	293 (100)	1 (0)	0 (0)	12 (5)
Govt. School For Disabled	0 (0)	293 (100)	0 (0)	8 (2)	42 (19)
Private School For Disabled	3 (1)	290 (99)	1 (0)	3 (1)	145 (48)
Government Others	0 (0)	293 (100)	0 (0)	4 (1)	5 (1)
Private Others	0 (0)	293 (100)	0 (0)	0 (0)	32 (7)

Note : Distance A : Less than 5 km; B : Between 5-10 km; C : 10+ km.; Source : Data Analysis is based on 2011 Census.

DISCLAIMER

The Terms of Use and Disclaimer of Datanet India Private Limited (hereinafter referred to as "Datanet") for use of this analysis report of **Tingkhong Assembly Constituency (Tingkhong Vidhan Sabha)** :-

1. **Assembly Factbook™** is a Registered Trade Mark owned by Datanet.
2. All the maps are sketched and graphical representation only and have not been drawn to the scale and also not to represent the actual geographical area or boundary of the unit.
3. The data for the aforesaid analysis is based on authentic sources and has been culled from the various publications of Census, CSO and NSSO for district and block level data, various central and state government departments, Central & State Elections Commissions and the concerned Returning Officers' releases, Electoral Rolls, Election results and allied publications, internal assessment, surveys, estimates and analysis. Therefore, certain adjustment of data at micro level may have been done to arrive closer to the macro data.
4. Data have been provided on an "As Is" and "As AVAILABLE" basis
5. The colours shown in the maps or diagram and charts of a particular party, alliance or AC are indicative and do not represent them.
6. This publication which includes maps, sheets, graphs and data would be the property under copyright of Datanet only. The user may use these for its internal study, analysis and research purposes. It's public display, re-selling or any commercial uses by the user are not allowed.
7. Datanet has taken due care and caution in compilation and processing of data and allied information, but does not guarantee the accuracy, adequacy or completeness of any information/analysis and will be not responsible for any errors or omissions or for the results obtained from the use of such information/analysis.
8. All the contents for the publication have been culled from various authentic sources and Datanet reasonably believes such sources to be reliable, but does not make any representations, express or implied as to the accuracy or fitness of use of such information. The information or contents of the information/analysis do not constitute advice and should not be relied upon in making (or refraining from making) any decision. Any reliance placed upon the information provided by Datanet is the sole responsibility and strictly at the user's risk.
9. In no event will Datanet be liable for any damages (including, without limitation, damages for loss of business projects, or loss of profits) arising in contract, tort or otherwise from the use of or inability to use any of its contents, or from any action taken (or refrained from being taken) as a result of using the analysis or any of its contents. Datanet its directors, owners, editors, officials, employees, distributor and agents or any associate will not be liable for any errors in the information contained or any consequences arising from the use of the contents of the provided information/analysis.
10. If any provision of these terms and conditions is held invalid or illegal or unenforceable for any reason by any court of competent jurisdiction, such provision shall be severed and the remainder of provisions of the terms and conditions shall continue in full force and effect as if the Term of Use had been executed with the invalid, illegal or unenforceable provision eliminated.
11. If there are any discrepancies in the information provided, please bring it to attention of Datanet for suitable rectification measures.

**Buy Online This Complete Book At
Datanet India eBooks Store**

www.indiastatpublications.com

or go directly at

[http://www.indiastatpublications.com/
Assembly_factbook/Assam/Dibrugarh/ Tingkhong](http://www.indiastatpublications.com/Assembly_factbook/Assam/Dibrugarh/Tingkhong)

 **india**stat**elections**

