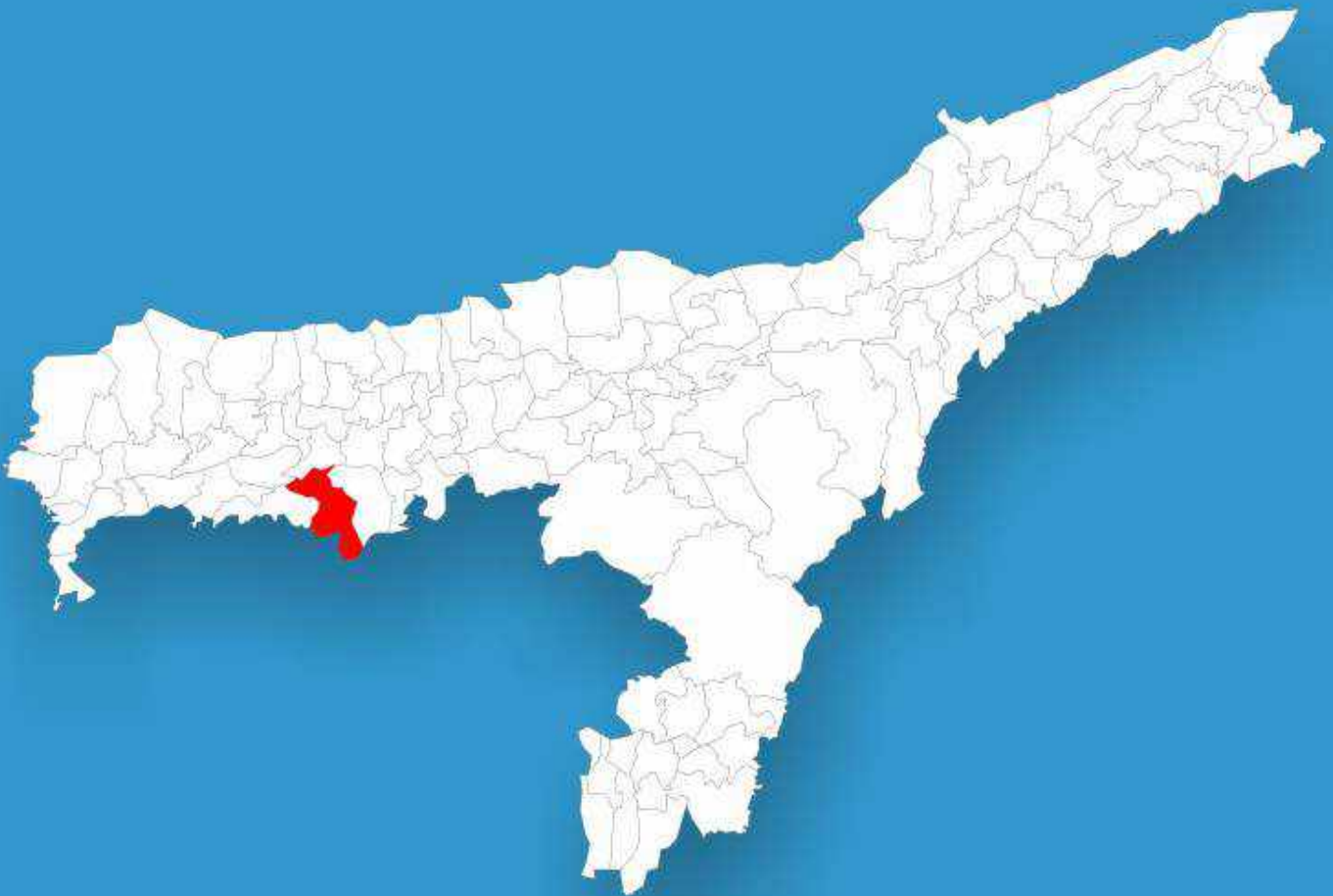




Assam

Assembly Factbook™

Boko Assembly Constituency



Key Electoral Data of Boko
Assembly Constituency (Vidhan Sabha)

Assam

Assembly Factbook™

Boko Assembly Constituency



Boko Vidhan Sabha

Editor & Director

Dr. R.K. Thukral

Research Editor

Dr. Shafeeq Rahman

Compiled, Researched and Published by Datanet India Pvt. Ltd.

D-100, 1st Floor,

Okhla Industrial Area, Phase-I,
New Delhi- 110020.

Ph.: 91-11- 43580781-84

Email : support@indiastatpublications.com

Website : www.indiastatelections.com

Online Book Store :

www.indiastatpublications.com

Report No. : AFB/AS-048-0125

ISBN : 978-93-5313-340-5

First Edition : January, 2018

Eighth Updated Edition : January, 2025

Price : Rs. 11500/-

US\$ 310

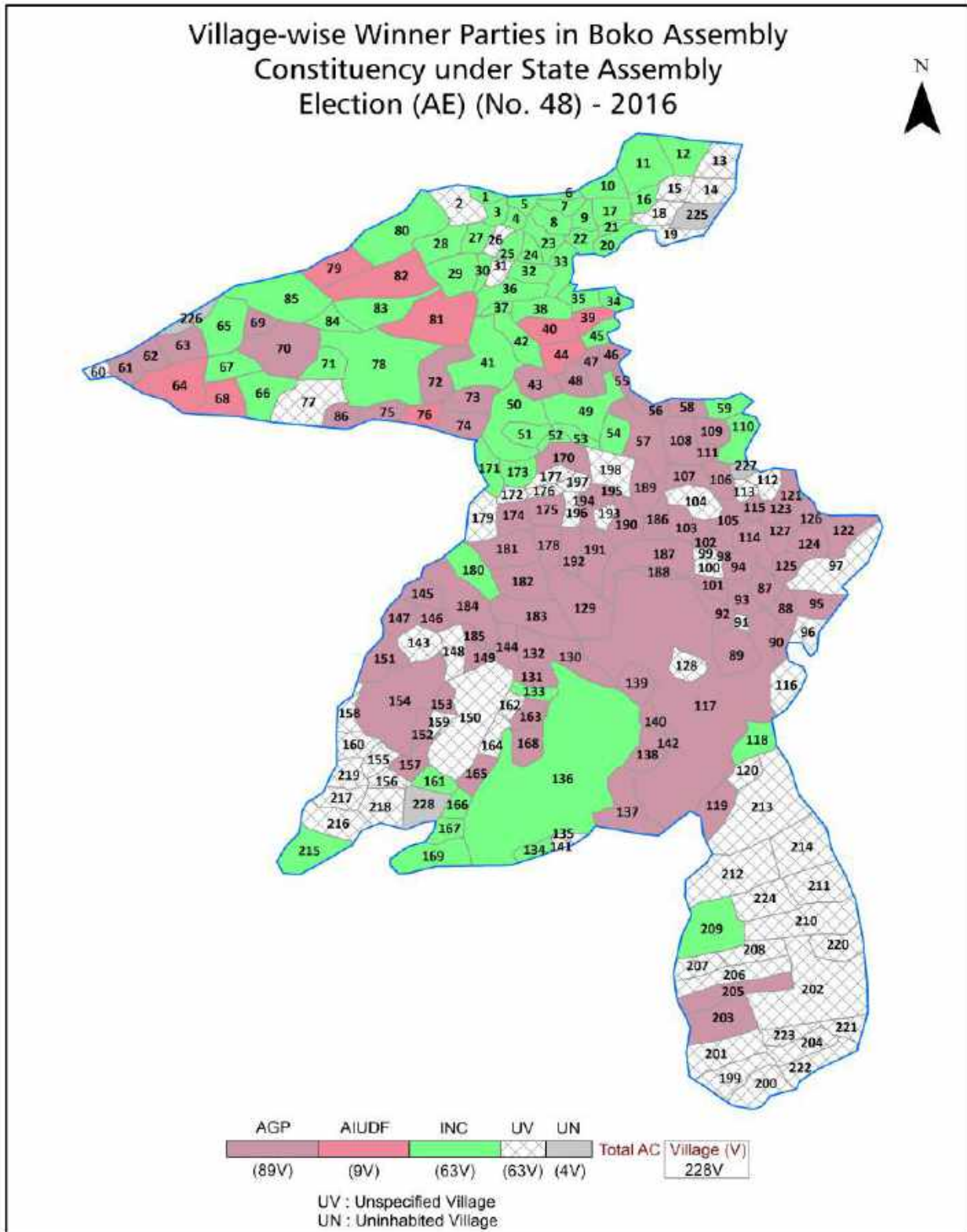
© Datanet India Pvt. Ltd.

All rights reserved. No part of this book may be reproduced, stored in a retrieval system or transmitted in any form or by any means, mechanical photocopying, photographing, scanning, recording or otherwise without the prior written permission of the publisher. Please refer to Disclaimer at page no. 194 for the use of this publication.

Printed in India

No.	Particulars	Page No.
	Introduction	
1	Assembly Constituency -(Vidhan Sabha) at a Glance Features of Assembly as per Delimitation Commission of India (2008)	1-2
	Location and Political Maps	
2	Location Map Boundaries of Assembly Constituency -(Vidhan Sabha in District Boundaries of Assembly Constituency under Parliamentary Constituency -(Lok Sabha) Village-wise Winner Parties- 2024, 2021, 2019, 2016, 2014, 2011 and 2009	3-10
	Administrative Setup (2011)	
3	District Sub-district Towns Villages Inhabited Villages Uninhabited Villages Village Panchayat Intermediate Panchayat	11-22
	Demographics (2011)	
4	Population Households Rural/Urban Population Villages by Population Size Sex Ratio (Total & 0-6 Years) Religious Population Social Population Literacy Rate	23-24
	Electoral Features	
5	Important Dates of Last Elections Held Electors by Gender Service Electors Voters Voters Turnout Polling Stations & Average Number of Electors per Polling Station Electors by Age Group Present Elected Representatives	25-30
	Historical Summary Election Results	
6	Vote Share of Major Parties Winning Margin (Number & Percentage Polarity of Parties Summary Result of Assembly Segment of Parliamentary Elections 2024, 2019, 2014, 2009, 2004 and 1999 Summary Result of Assembly Elections 2021, 2016, 2011, 2006, 2001, 1996, 1991, 1985, 1983, 1978, 1972, 1967, 1962, 1957 and 1952	31-54
	Polling Station Level Election Results	
7	Name and Number of Polling Station 2024, 2021, 2019, 2016, 2014, 2011 and 2009 Polling Station-wise Electors, Voters & Voters Turnout 2024, 2021, 2019, 2016, 2014, 2011 and 2009 Polling Station wise Elections Results 2024, 2021, 2019, 2016, 2014, 2011 and 2009	55-173
	Share of Assembly Constituency	
8	Share of Assembly Constituency -(Vidhan Sabha) in State, District and Parliamentary Constituency -(Lok Sabha)	174
	Socio-Economic Amenities (2011)	
9	Access to Administrative Units Agricultural, Manufacturing and Industrial Commodities Demographic Indicators Education Health & Manpower Drinking Water Supply Sanitation Entertainment and Receptions Infrastructure Power Food Allocation Distribution and Marketing of Agriculture Commodities Infrastructure Transport and Road Infrastructure Communication Banking and Financial Services Land Use Irrigation Source	176-190
10	Abbreviation & Sources	192
11	Disclaimer	194

Location & Political Map



Administrative Setup

List of Village Panchayat & Intermediate Panchayat (Block) Name - 2011

Village Name	Village Panchayat Name	Intermediate Panchayat Name
Agchia	Boko	Boko
Alagjari	-	Boko
Athkupara	Boko	Boko
Badla Pathar	Tupamari	Chamaria
Bagariguri	Baguriguri	Chamaria
Baghar Gaon	Uttar Boko	Boko
Bajar Suti Modia (Bejor Suti Mondia)	Mahatali	Chamaria
Bakara Para	68 Boko	Boko
Bala Para	Uttar Boko	Boko
Bamuni Gaon	75 Luki G.P	Boko
Bangjeng	Dakshin Pub	Boko
Bargaon	74 No. Pub Luki G.P	Boko
Barghol	Mahatali	Chamaria
Bari Sarvarikati (Bar Saru Arikati)	Mahatali	Chamaria
Barpara	10 G.P. Boko	Boko
Barua Gaon	Barua Gaon	Chamaria
Batiamari	Bamunbari	Chamaria
Belpara	10 No. Boko	Boko
Bhakat Para	76 Luki G.P	Boko
Bhaluk Mari N.C	76 No. Dakhin Pachim G.P	Boko
Bhehuwa	Uttar Boko	Boko
Bhogdabari	-	Boko
Bhukuradia	Blajuradia	Chamaria
Bonda Para	73 No. Pachim Bakali	Boko
Bordia Noapara	Mahatali	Chamaria
Chaikata	76 Luki Gaon	Boko
Chakabha	Boko	Boko
Chamaria Pam	Santali	Chamaria
Chamaria Satra	Chamaria	Chamaria

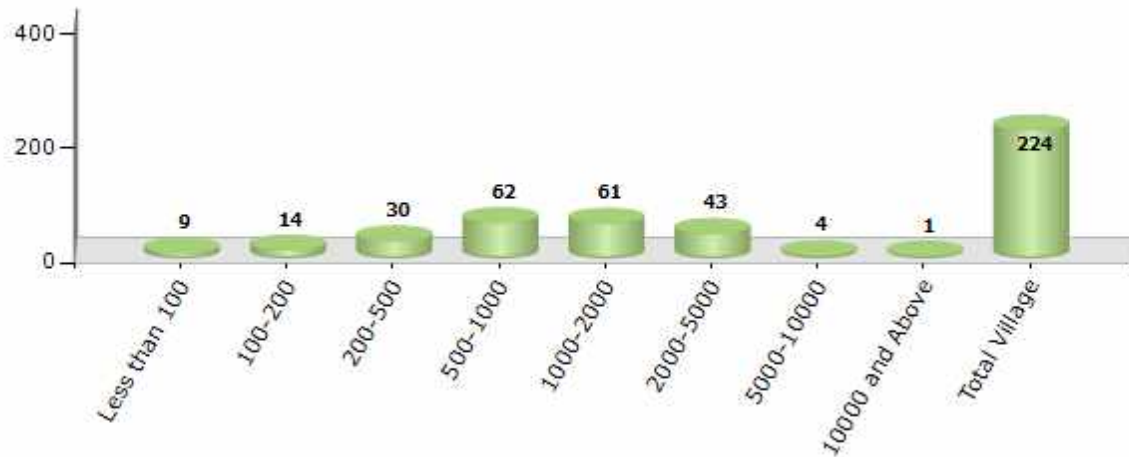
Contd....

Demographics

Number of Villages by Population Size - 2011

Less than 100	100-200	200-500	500-1000	1000-2000	2000-5000	5000-10000	10000 and Above	Total Village
9	14	30	62	61	43	4	1	224

Number of Villages by Population Size - 2011

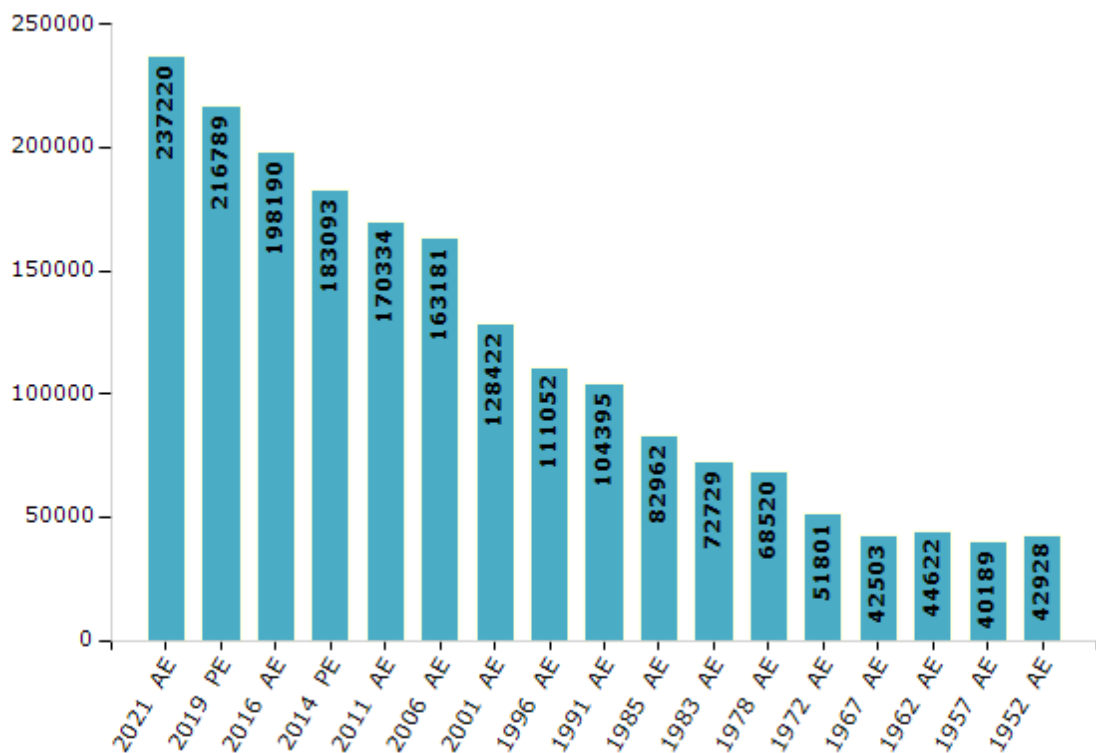


Electoral Features

Electors by Male & Female

Year	Male	Female	Others	Total	Year	Male	Female	Others	Total
2021 AE	120182	117031	7	237220	1996 AE	57004	54048	-	111052
2019 PE	110736	106042	11	216789	1991 AE	58936	45459	-	104395
2016 AE	101084	97106	0	198190	1985 AE	44455	38507	-	82962
2014 PE	92879	90214	0	183093	1983 AE	38629	34100	-	72729
2011 AE	85984	84350	0	170334	1978 AE	35303	33217	-	68520
2009 PE	-	-	-	-	1972 AE	28488	23313	-	51801
2006 AE	82335	80846	-	163181	1967 AE	-	-	-	42503
2004 PE	-	-	-	-	1962 AE	-	-	-	44622
2001 AE	65692	62730	-	128422	1957 AE	-	-	-	40189
1999 PE	-	-	-	-	1952 AE	-	-	-	42928

Number of Electors



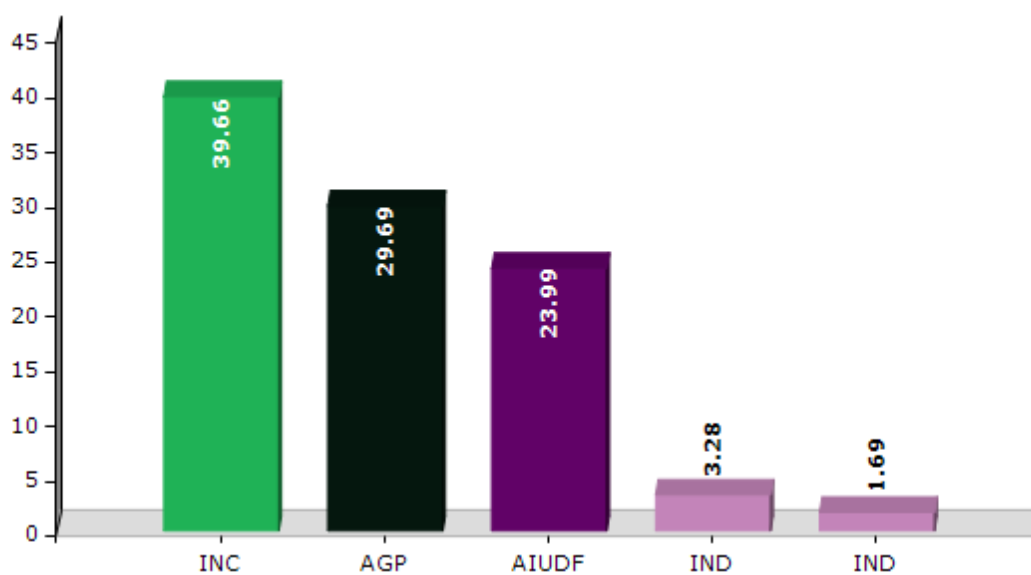
Note : AE : Assembly Election, PE : Assembly Segment of Parliamentary Election

Historical Summary Election Results

Summary Result of Assembly Election - 2016

Candidate Name	Party	Votes	Votes %
Nandita Das	INC	69986	39.66
Jyoti Prasad Das	AGP	52392	29.69
Gopi Nath Das	AIUDF	42338	23.99
Dr. Ghanashyam Das	IND	5794	3.28
Anirban Das	IND	2976	1.69
Nitish Ranjan Das	IND	1148	0.65
	NOTA	1851	1.05

Votes Percentage of Top Parties - 2016



Polling Station Level Election Results

Number and Name of Polling Stations (PS) (2016)

Number of Polling Stations	Name of Polling Stations	Number of Polling Stations	Name of Polling Stations
1	Medhipara L.P. School	22	Jamle L.P. School (L/W)
2	Sankardev High School (R/W)	23	Jamle High School (R/W)
3	Sankardev High School (L/W)	24	Jamle High School (L/W)
4	Palahartari L.P. School (R/W)	25	Bhakuradia M.E. Madrassa (R/W)
5	1 No. Palahartari L.P. School	26	Bhakuradia M.E. Madrassa (L/W)
6	Palahartari L.P. School (L/W)	27	Bhakuradia L.P. School (R/W)
7	Pathalipara L.P. School	28	Bhakuradia L.P. School (L/W)
8	Nagarbera L.P. School (R/W)	29	Bhakuradia Balika L.P. School (R/W)
9	Nagarbera L.P. School (L/W)	30	Bhakuradia Balika L.P. School (L/W)
10	Kalyanpur L.P. School (R/W)	31	Rengeswari L.P. School (R/W)
11	Kalyanpur L.P. School (L/W)	32	Rengeswari L.P. School (L/W)
12	Kalyanpur M.E. Madrassa	33	Rangeswari Pam L.P. School (R/W)
13	Pub Naitor Khola Reserve L.P. School	34	Rangeswari Pam L.P. School (L/W)
14	Naitor L.P. School (R/W)	35	Tupamari Uttar Rangapani M.E. Madrassa
15	Naitor L.P. School (L/W)	36	Tupamari L.P. School (R/W)
16	Nagarbera High School	37	Tupamari L.P. School (L/W)
17	No. 60 Parabat L.P. School	38	Tupamari M.E. School
18	Pijupara L.P. School	39	Bartal Tupamari L.P. School (R/W)
19	Pijupara Bhathipara L.P. School	40	Bartal Tupamari L.P. School (L/W)
20	Sarudoba L.P. School	41	Badla Tiapara L.P. School
21	Jamle L.P. School (R/W)	42	Badla M.E. School

Contd....

Polling Station Level Election Results

Polling Station-wise Votes Secured by Overall Top Five Parties in Boko Assembly in Assembly Election (AE) under Gauhati Parliamentary Constituency in Assam (2016)

Number of Polling Station	Winner - Nandita Das (INC)	Runner-up - Jyoti Prasad Das (AGP)	3rd - Gopi Nath Das (AIUDF)	4th - Dr. Ghanashyam Das (IND)	5th - Anirban Das (IND)	NOTA	Other	Total Votes Secured
36	524	36	512	16	10	16	7	1121
37	296	40	530	12	7	4	2	891
38	326	36	698	15	6	2	1	1084
39	438	52	361	12	12	2	8	885
40	239	100	441	4	9	2	2	797
41	588	84	308	12	7	33	1	1033
42	490	52	490	27	10	2	3	1074
43	337	77	657	14	15	7	7	1114
44	169	458	223	21	19	6	7	903
45	607	56	378	11	17	17	4	1090
46	305	40	331	8	4	1	1	690
47	123	424	51	11	7	13	2	631
48	87	179	102	7	14	4	2	395
49	216	231	212	10	11	6	1	687
50	263	171	366	29	10	2	1	842
51	313	2	226	5	8	9	2	565
52	167	605	232	13	19	19	10	1065
53	265	361	236	23	20	12	7	924
54	153	433	157	28	14	4	5	794
55	113	416	129	20	17	7	4	706
56	533	24	394	14	11	5	5	986
57	704	6	343	9	10	14	5	1091
58	473	33	431	5	5	3	3	953
59	389	33	304	8	5	7	2	748
60	270	17	234	4	1	1	0	527
61	524	28	202	9	9	5	2	779
62	421	18	242	12	10	3	3	709
63	519	20	360	3	10	4	2	918
64	500	5	388	11	3	9	4	920
65	636	7	95	6	15	14	5	778
66	379	28	258	5	8	7	3	688
67	410	11	230	2	6	6	4	669
68	421	26	56	1	6	4	1	515
69	476	15	167	9	4	4	3	678
70	625	21	330	10	11	6	3	1006

Contd....

Polling Station Level Election Results

Winner, Runner-up and 3rd Party Position & Winning Margin According to Polling Stations in Boko Assembly in Assembly Election (AE) under Gauhati Parliamentary Constituency in Assam (2016)

Polling Station Number	Winner Party	Winner Votes (%)	Runner-up Party	Runner-up Votes (%)	Winning Margin Votes (%)	Third Party	Third Party Votes (%)	Other Votes (%)
71	INC	434 (54.52)	AIUDF	330 (41.46)	104 (13.06)	IND (AD)	14 (1.76)	18 (2.26)
72	INC	391 (73.08)	AIUDF	113 (21.12)	278 (51.96)	IND (DGD)	9 (1.68)	22 (4.11)
73	INC	565 (58.92)	AIUDF	352 (36.7)	213 (22.22)	AGP	15 (1.56)	27 (2.82)
74	INC	611 (72.31)	AIUDF	191 (22.6)	420 (49.71)	AGP	16 (1.89)	27 (3.2)
75	INC	319 (65.64)	AIUDF	135 (27.78)	184 (37.86)	IND (AD)	9 (1.85)	23 (4.73)
76	INC	514 (67.45)	AIUDF	212 (27.82)	302 (39.63)	IND (AD)	12 (1.57)	24 (3.15)
77	INC	640 (61.48)	AIUDF	325 (31.22)	315 (30.26)	AGP	34 (3.27)	42 (4.03)
78	INC	526 (60.81)	AIUDF	282 (32.6)	244 (28.21)	AGP	16 (1.85)	41 (4.74)
79	INC	450 (58.82)	AIUDF	269 (35.16)	181 (23.66)	AGP	16 (2.09)	30 (3.92)
80	INC	358 (79.2)	AIUDF	79 (17.48)	279 (61.72)	AGP	5 (1.11)	10 (2.21)
81	INC	521 (76.17)	AIUDF	128 (18.71)	393 (57.46)	IND (DGD)	8 (1.17)	27 (3.95)
82	INC	459 (69.02)	AIUDF	161 (24.21)	298 (44.81)	IND (AD)	16 (2.41)	29 (4.36)
83	INC	341 (60.89)	AIUDF	186 (33.21)	155 (27.68)	IND (AD)	11 (1.96)	22 (3.93)
84	INC	692 (78.46)	AIUDF	149 (16.89)	543 (61.57)	AGP	20 (2.27)	21 (2.38)
85	INC	619 (61.47)	AIUDF	315 (31.28)	304 (30.19)	AGP	38 (3.77)	35 (3.48)
86	INC	457 (65.47)	AIUDF	175 (25.07)	282 (40.4)	AGP	29 (4.15)	37 (5.3)
87	AIUDF	267 (48.37)	INC	262 (47.46)	5 (0.91)	IND (AD)	9 (1.63)	14 (2.54)
88	INC	481 (64.74)	AIUDF	224 (30.15)	257 (34.59)	AGP	16 (2.15)	22 (2.96)
89	INC	484 (51.54)	AIUDF	400 (42.6)	84 (8.94)	AGP	42 (4.47)	13 (1.38)
90	INC	423 (63.13)	AIUDF	222 (33.13)	201 (30)	AGP	11 (1.64)	14 (2.09)
91	INC	385 (59.05)	AIUDF	243 (37.27)	142 (21.78)	AGP	12 (1.84)	12 (1.84)
92	INC	425 (49.02)	AIUDF	380 (43.83)	45 (5.19)	AGP	51 (5.88)	11 (1.27)
93	INC	437 (56.98)	AIUDF	306 (39.9)	131 (17.08)	AGP	14 (1.83)	10 (1.3)
94	INC	364 (59)	AIUDF	208 (33.71)	156 (25.29)	IND (AD)	13 (2.11)	32 (5.19)
95	AIUDF	338 (46.75)	INC	337 (46.61)	1 (0.14)	AGP	27 (3.73)	21 (2.9)
96	INC	381 (51.35)	AIUDF	313 (42.18)	68 (9.17)	AGP	29 (3.91)	19 (2.56)
97	AIUDF	305 (51.17)	INC	268 (44.97)	37 (6.2)	AGP	13 (2.18)	10 (1.68)
98	INC	542 (57.97)	AIUDF	355 (37.97)	187 (20)	IND (AD)	11 (1.18)	27 (2.89)
99	INC	298 (51.74)	AIUDF	231 (40.1)	67 (11.64)	AGP	31 (5.38)	16 (2.78)
100	INC	479 (51.67)	AIUDF	350 (37.76)	129 (13.91)	AGP	68 (7.34)	30 (3.24)
101	AIUDF	373 (46.92)	INC	359 (45.16)	14 (1.76)	AGP	36 (4.53)	27 (3.4)
102	INC	374 (46.58)	AIUDF	345 (42.96)	29 (3.62)	AGP	65 (8.09)	19 (2.37)
103	INC	275 (60.84)	AIUDF	141 (31.19)	134 (29.65)	AGP	27 (5.97)	9 (1.99)
104	INC	520 (72.22)	AIUDF	169 (23.47)	351 (48.75)	AGP	15 (2.08)	16 (2.22)
105	INC	533 (68.69)	AIUDF	175 (22.55)	358 (46.14)	AGP	39 (5.03)	29 (3.74)

Contd....

Socio-Economic Amenities - Rural

Access to Education Facilities

Particulars	Number of Villages (% of Population)				
	Available	Not Available	If Not Available (Distance of Nearest Facility)		
			A	B	C
Govt. Primary School	212 (99)	12 (1)	5 (0)	1 (0)	0 (0)
Private Primary School	29 (14)	195 (86)	0 (0)	0 (0)	0 (0)
Govt. Middle School	134 (81)	90 (19)	52 (12)	22 (3)	6 (2)
Private Middle School	10 (5)	214 (95)	1 (0)	0 (0)	0 (0)
Govt. Secondary School	78 (57)	146 (43)	51 (16)	41 (12)	42 (13)
Private Secondary School	5 (1)	219 (99)	1 (0)	0 (0)	1 (0)
Govt. Senior Secondary School	27 (26)	197 (74)	38 (16)	65 (27)	91 (30)
Private Senior Secondary School	0 (0)	224 (100)	1 (0)	0 (0)	1 (0)
Govt. Arts and Science Degree College	2 (1)	222 (99)	8 (3)	25 (12)	187 (82)
Private Arts and Science Degree College	0 (0)	224 (100)	1 (0)	0 (0)	0 (0)
Govt. Engineering College	0 (0)	224 (100)	0 (0)	0 (0)	223 (100)
Private Engineering College	0 (0)	224 (100)	0 (0)	0 (0)	1 (0)
Govt. Medicine College	0 (0)	224 (100)	0 (0)	0 (0)	223 (100)
Private Medicine College	0 (0)	224 (100)	0 (0)	0 (0)	1 (0)
Govt. Management Institute	0 (0)	224 (100)	0 (0)	0 (0)	224 (100)
Private Management Institute	0 (0)	224 (100)	0 (0)	0 (0)	0 (0)
Govt. Polytechnic	0 (0)	224 (100)	1 (0)	0 (0)	143 (80)
Private Polytechnic	0 (0)	224 (100)	0 (0)	0 (0)	0 (0)
Govt. Vocational Training School/ITI	0 (0)	224 (100)	0 (0)	0 (0)	143 (80)
Private Vocational Training School/ITI	0 (0)	224 (100)	0 (0)	0 (0)	1 (0)
Govt. Non Formal Training Centre	0 (0)	224 (100)	0 (0)	0 (0)	144 (81)
Private Non Formal Training Centre	0 (0)	224 (100)	0 (0)	0 (0)	0 (0)
Govt. School For Disabled	0 (0)	224 (100)	0 (0)	0 (0)	144 (81)
Private School For Disabled	0 (0)	224 (100)	0 (0)	0 (0)	0 (0)
Government Others	0 (0)	224 (100)	0 (0)	0 (0)	11 (4)
Private Others	0 (0)	224 (100)	0 (0)	0 (0)	0 (0)

Note : Distance A : Less than 5 km; B : Between 5-10 km; C : 10+ km.; Source : Data Analysis is based on 2011 Census.

DISCLAIMER

The Terms of Use and Disclaimer of Datanet India Private Limited (hereinafter referred to as "Datanet") for use of this analysis report of **Boko Assembly Constituency (Boko Vidhan Sabha)** :-

1. **Assembly Factbook™** is a Registered Trade Mark owned by Datanet.
2. All the maps are sketched and graphical representation only and have not been drawn to the scale and also not to represent the actual geographical area or boundary of the unit.
3. The data for the aforesaid analysis is based on authentic sources and has been culled from the various publications of Census, CSO and NSSO for district and block level data, various central and state government departments, Central & State Elections Commissions and the concerned Returning Officers' releases, Electoral Rolls, Election results and allied publications, internal assessment, surveys, estimates and analysis. Therefore, certain adjustment of data at micro level may have been done to arrive closer to the macro data.
4. Data have been provided on an "As Is" and "As AVAILABLE" basis
5. The colours shown in the maps or diagram and charts of a particular party, alliance or AC are indicative and do not represent them.
6. This publication which includes maps, sheets, graphs and data would be the property under copyright of Datanet only. The user may use these for its internal study, analysis and research purposes. It's public display, re-selling or any commercial uses by the user are not allowed.
7. Datanet has taken due care and caution in compilation and processing of data and allied information, but does not guarantee the accuracy, adequacy or completeness of any information/analysis and will be not responsible for any errors or omissions or for the results obtained from the use of such information/analysis.
8. All the contents for the publication have been culled from various authentic sources and Datanet reasonably believes such sources to be reliable, but does not make any representations, express or implied as to the accuracy or fitness of use of such information. The information or contents of the information/analysis do not constitute advice and should not be relied upon in making (or refraining from making) any decision. Any reliance placed upon the information provided by Datanet is the sole responsibility and strictly at the user's risk.
9. In no event will Datanet be liable for any damages (including, without limitation, damages for loss of business projects, or loss of profits) arising in contract, tort or otherwise from the use of or inability to use any of its contents, or from any action taken (or refrained from being taken) as a result of using the analysis or any of its contents. Datanet its directors, owners, editors, officials, employees, distributor and agents or any associate will not be liable for any errors in the information contained or any consequences arising from the use of the contents of the provided information/analysis.
10. If any provision of these terms and conditions is held invalid or illegal or unenforceable for any reason by any court of competent jurisdiction, such provision shall be severed and the remainder of provisions of the terms and conditions shall continue in full force and effect as if the Term of Use had been executed with the invalid, illegal or unenforceable provision eliminated.
11. If there are any discrepancies in the information provided, please bring it to attention of Datanet for suitable rectification measures.

Buy Online This Complete Book At
Datanet India eBooks Store

www.indiastatpublications.com

or go directly at

[http://www.indiastatpublications.com/
Assembly_factbook/Assam/Gauhati/ Boko](http://www.indiastatpublications.com/Assembly_factbook/Assam/Gauhati/Boko)

 **indiastat**elections

