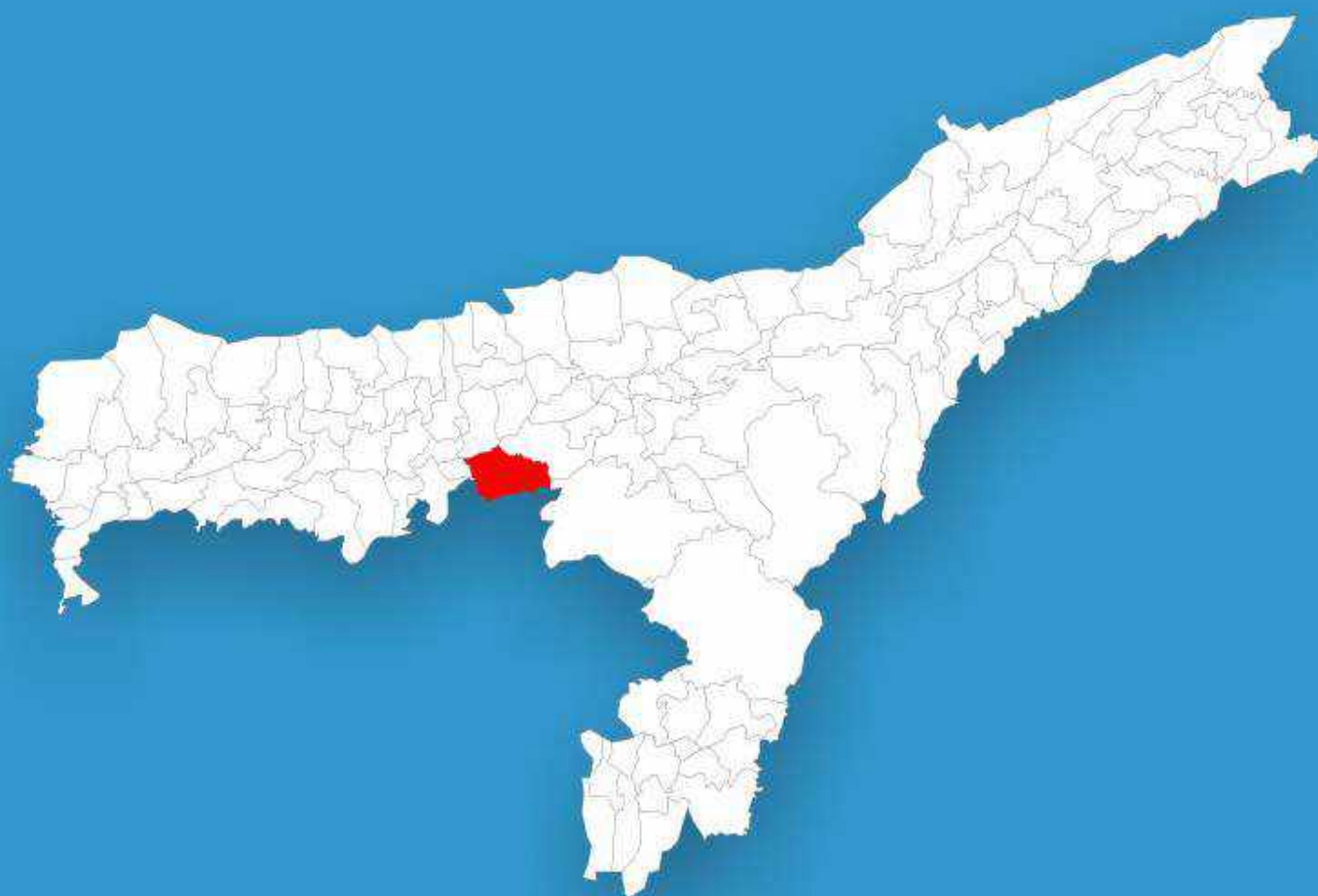




Assam

Assembly Factbook™

Dispur Assembly Constituency



Key Electoral Data of Dispur
Assembly Constituency (Vidhan Sabha)

Assam

Assembly Factbook™

Dispur Assembly Constituency



Dispur Vidhan Sabha

Editor & Director

Dr. R.K. Thukral

Research Editor

Dr. Shafeeq Rahman

Compiled, Researched and Published by Datanet India Pvt. Ltd.

D-100, 1st Floor,

Okhla Industrial Area, Phase-I,
New Delhi- 110020.

Ph.: 91-11- 43580781-84

Email : support@indiastatpublications.com

Website : www.indiastatelections.com

Online Book Store :

www.indiastatpublications.com

Report No. : AFB/AS-052-0125

ISBN : 978-93-5313-359-7

First Edition : January, 2018

Eighth Updated Edition : January, 2025

Price : Rs. 11500/-

US\$ 310

© Datanet India Pvt. Ltd.

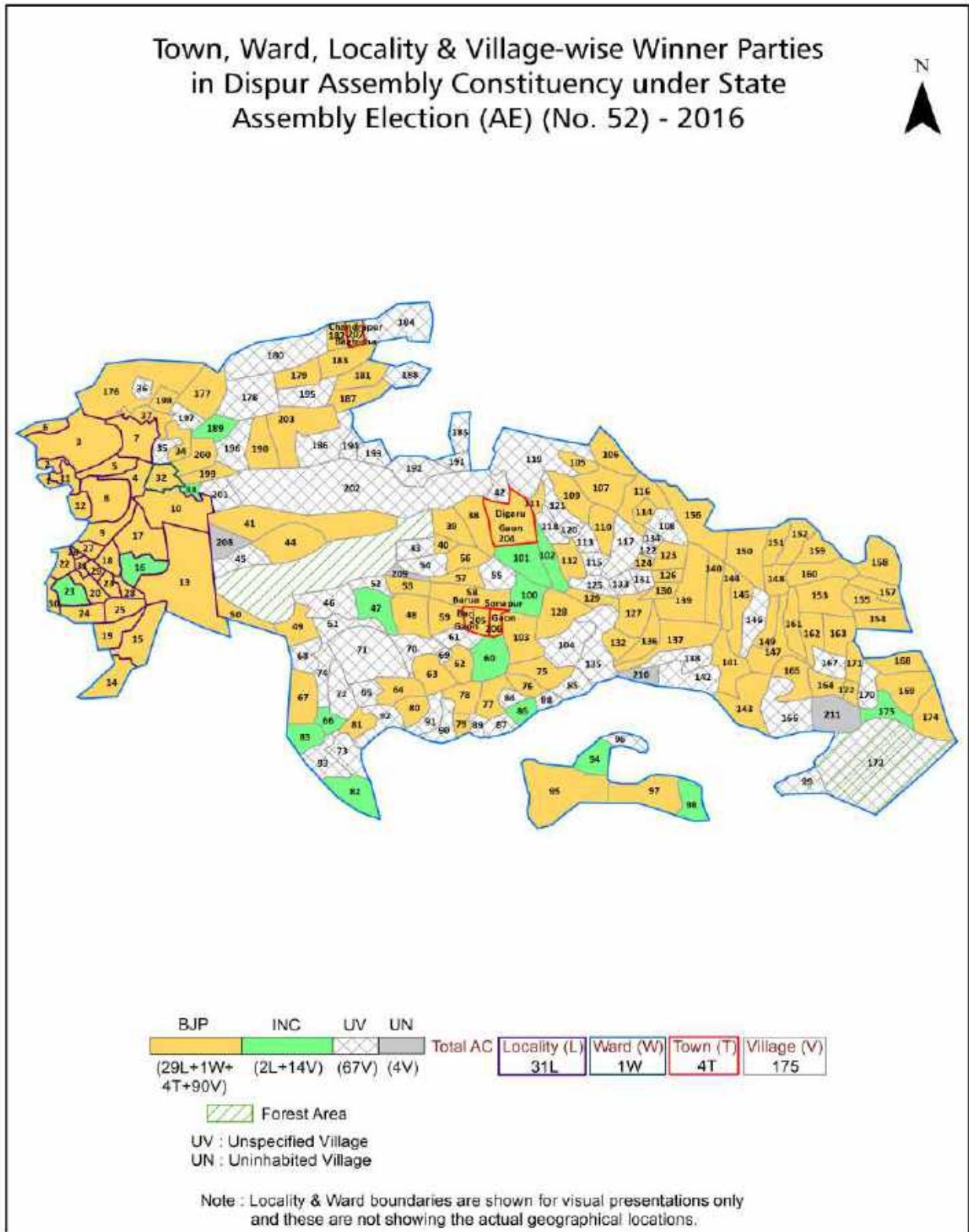
All rights reserved. No part of this book may be reproduced, stored in a retrieval system or transmitted in any form or by any means, mechanical photocopying, photographing, scanning, recording or otherwise without the prior written permission of the publisher. Please refer to Disclaimer at page no. 251 for the use of this publication.

Printed in India

Contents

No.	Particulars	Page No.
	Introduction	
1	Assembly Constituency -(Vidhan Sabha) at a Glance Features of Assembly as per Delimitation Commission of India (2008)	1-2
	Location and Political Maps	
2	Location Map Boundaries of Assembly Constituency -(Vidhan Sabha in District Boundaries of Assembly Constituency under Parliamentary Constituency -(Lok Sabha) Town, Ward, Locality & Village-wise Winner Parties- 2024, 2021, 2019, 2016, 2014, 2011 and 2009	3-10
	Administrative Setup (2011)	
3	District Sub-district Towns Villages Inhabited Villages Uninhabited Villages Village Panchayat Intermediate Panchayat	11-22
	Demographics (2011)	
4	Population Households Rural/Urban Population Towns, Ward and Villages by Population Size Sex Ratio (Total & 0-6 Years) Religious Population Social Population Literacy Rate	23-25
	Electoral Features	
5	Important Dates of Last Elections Held Electors by Gender Service Electors Voters Voters Turnout Polling Stations & Average Number of Electors per Polling Station Electors by Age Group Present Elected Representatives	26-31
	Historical Summary Election Results	
6	Vote Share of Major Parties Winning Margin (Number & Percentage) Polarity of Parties Summary Result of Assembly Segment of Parliamentary Elections 2024, 2019, 2014, 2009, 2004 and 1999 Summary Result of Assembly Elections 2021, 2016, 2011, 2006, 2001, 1991, 1985, 1983 and 1978	32-49
	Polling Station Level Election Results	
7	Name and Number of Polling Station 2024, 2021, 2019, 2016, 2014, 2011 and 2009 Polling Station-wise Electors, Voters & Voters Turnout 2024, 2021, 2019, 2016, 2014, 2011 and 2009 Polling Station wise Elections Results 2024, 2021, 2019, 2016, 2014, 2011 and 2009	50-230
	Share of Assembly Constituency	
8	Share of Assembly Constituency -(Vidhan Sabha) in State, District and Parliamentary Constituency -(Lok Sabha)	231
	Socio-Economic Amenities (2011)	
9	Access to Administrative Units Agricultural, Manufacturing and Industrial Commodities Demographic Indicators Education Health & Manpower Drinking Water Supply Sanitation Entertainment and Recreations Infrastructure Power Food Allocation Distribution and Marketing of Agriculture Commodities Infrastructure Transport and Road Infrastructure Communication Banking and Financial Services Land Use Irrigation Source	233-247
10	Abbreviation & Sources	249
11	Disclaimer	251

Location & Political Map



Administrative Setup

List of Village Panchayat & Intermediate Panchayat (Block) Name - 2011

Village Name	Village Panchayat Name	Intermediate Panchayat Name
1 No. Dhamkhunda	Paechim Mayangi	Chandrapur
2 No. Birkuchi	Panikhaiti	Chandrapur
2 No. Bonda	Panikhaiti	Chandrapur
2 No. Chandrapur	Chandrapur	Chandrapur
2 No. Gharua	Digarua	Chandrapur
2 No. Hojobari	Panikhaiti	Chandrapur
2 No. Juboi	Chandrapur	Chandrapur
2 No. Khankar	Panikhaiti	Chandrapur
2 No. Kharghuli	Panikhaiti	Chandrapur
2 No. Michamari	Chandrapur	Chandrapur
2 No. Niz-Panbari	Chandrapur	Chandrapur
2 No. Panikhati	Panikhaiti	Chandrapur
2 No. Thakurbari	Chandrapur.	Chandrapur
Amara Pathar N.C.	Kamrup Metro	Dimoria
Amarapathar	Hahara	Dimoria
Ambher Gaon	Kamerkuchi	Dimoria
Ambher N.C.	Kamer Kuchi	Dimoria
Amerigog N.C.	Kamerkuchi	Dimoria
Amseng	Amseng	Dimoria
Amseng N.C.	Amseng	Dimoria
Aparikola Gaon	Nartap	Dimoria
Aparikola N.C.	Nartap	Dimoria
Bagibari Pathar	Hahara	Dimoria
Bajeni Gaon	Hachara	Dimoria
Bamunkhat	Aigarua	Dimoria
Bamunkhat N.C	Digarua	Dimoria
Bandargog N.C.	Nartap	Dimoria
Barchapahi	Chandrapur	Chandrapur
Bargog	Hahara	Dimoria

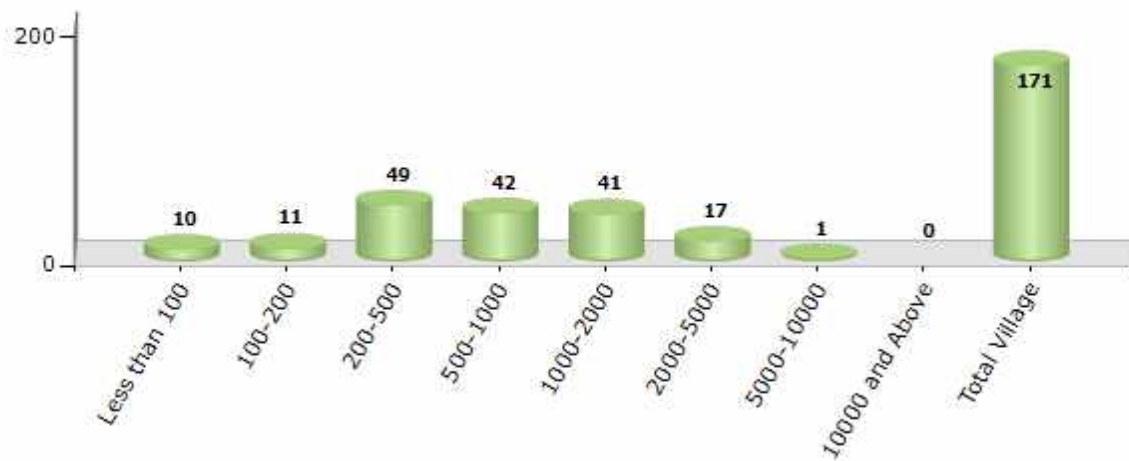
Contd....

Demographics

Number of Villages by Population Size - 2011

Less than 100	100-200	200-500	500-1000	1000-2000	2000-5000	5000-10000	10000 and Above	Total Village
10	11	49	42	41	17	1	0	171

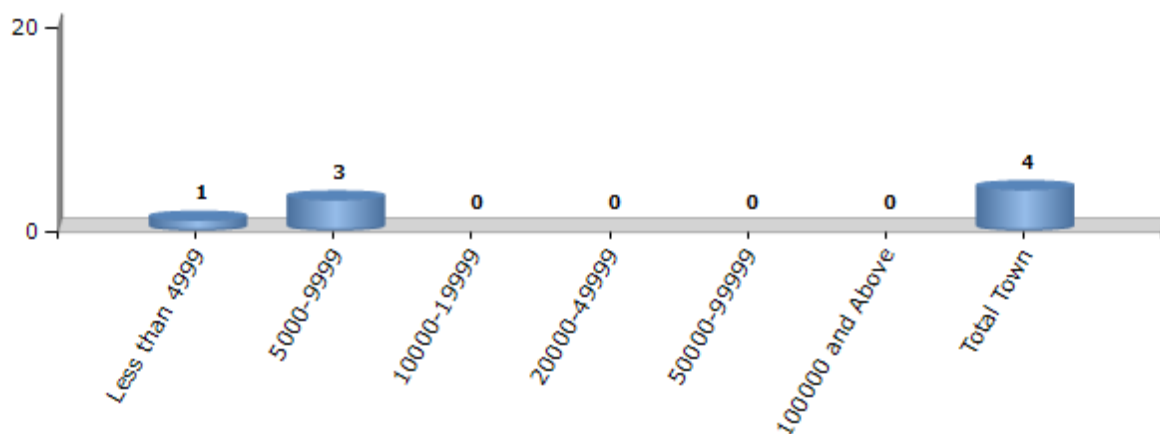
Number of Villages by Population Size - 2011



Number of Towns by Population Size - 2011

Less than 4999	5000-9999	10000-19999	20000-49999	50000-99999	100000 and Above	Total Town
1	3	0	0	0	0	4

Number of Towns by Population Size - 2011

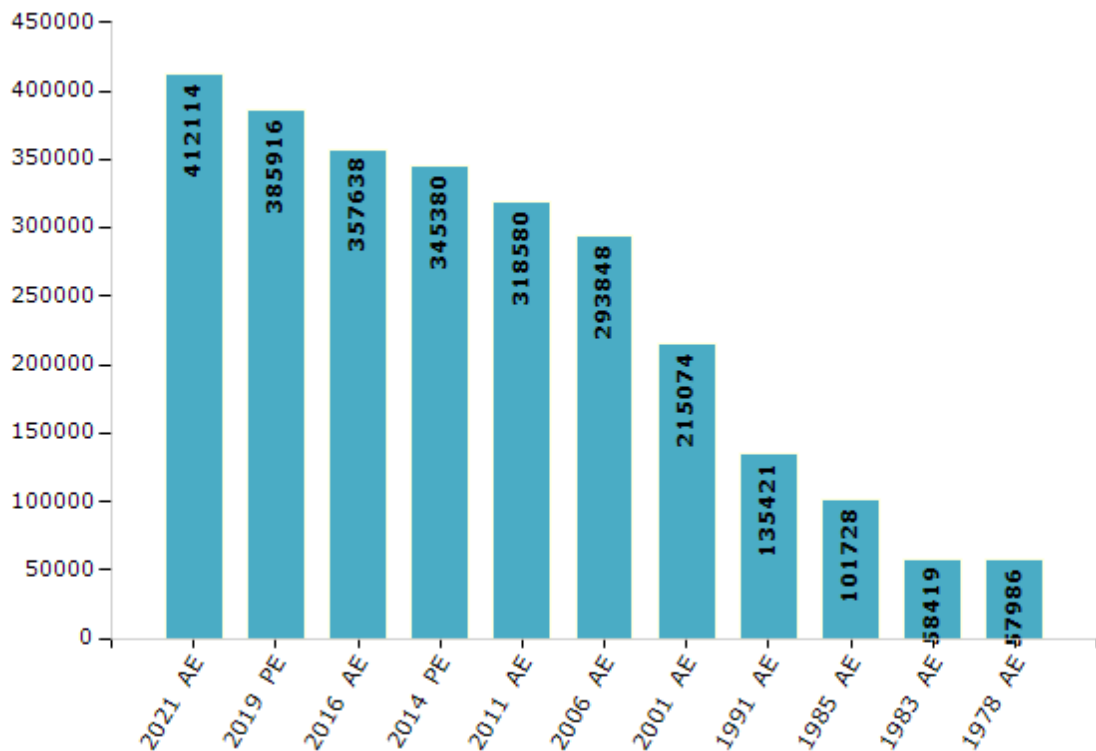


Electoral Features

Electors by Male & Female

Year	Male	Female	Others	Total	Year	Male	Female	Others	Total
2021 AE	204597	207504	13	412114	1996 AE	-	-	-	-
2019 PE	194154	191752	10	385916	1991 AE	72489	62932	-	135421
2016 AE	182402	175236	0	357638	1985 AE	52023	49705	-	101728
2014 PE	178386	166994	0	345380	1983 AE	30858	27561	-	58419
2011 AE	167313	151267	0	318580	1978 AE	33358	24628	-	57986
2009 PE	-	-	-	-	1972 AE	-	-	-	-
2006 AE	155150	138698	-	293848	1967 AE	-	-	-	-
2004 PE	-	-	-	-	1962 AE	-	-	-	-
2001 AE	108917	106157	-	215074	1957 AE	-	-	-	-
1999 PE	-	-	-	-	1952 AE	-	-	-	-

Number of Electors



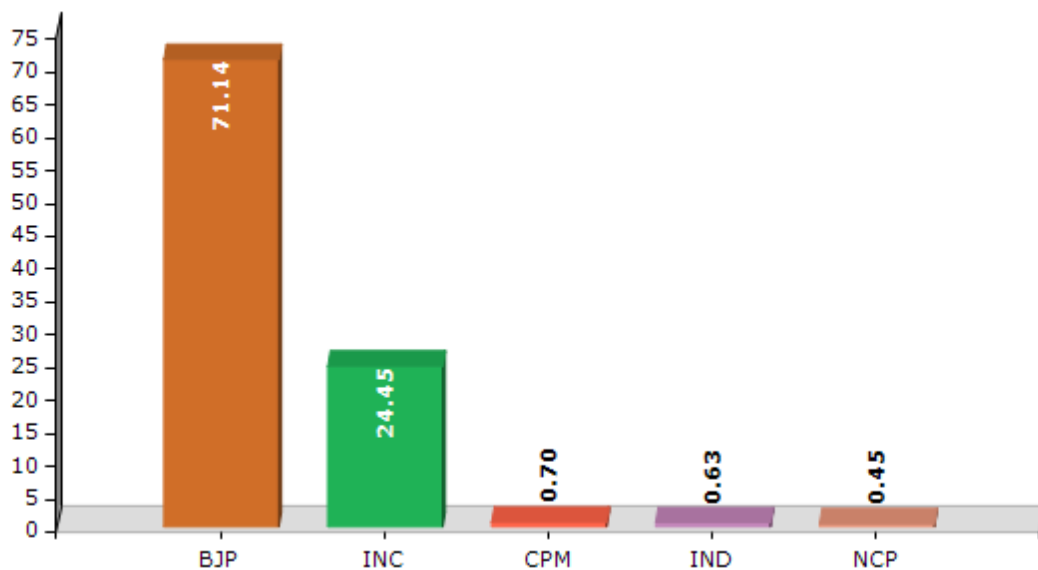
Note : AE : Assembly Election, PE : Assembly Segment of Parliamentary Election

Historical Summary Election Results

Summary Result of Assembly Election - 2016

Candidate Name	Party	Votes	Votes %
Atul Bora	BJP	198378	71.14
Akon Bora	INC	68181	24.45
Sangita Das	CPM	1944	0.7
Hareswar Rahang	IND	1756	0.63
Pradip Baruah	NCP	1259	0.45
Bidyut Bora	AITC	1022	0.37
Dadhiswar Phangcho	IND	717	0.26
Bishnu Prasad Sarma	IND	614	0.22
Gobinda Das	IND	551	0.2
Rijumoni Gogoi	BHARP	485	0.17
Dr. Jitendra Kumar Talukdar	LDP	420	0.15
Dr. Faruk Ahmed Bhuyan	SP	384	0.14
Bandana Barman Baruah	RAJPA	336	0.12
Parag Koch	RPI(A)	222	0.08
	NOTA	2600	0.93

Votes Percentage of Top Parties - 2016



Polling Station Level Election Results

Number and Name of Polling Stations (PS) (2016)

Number of Polling Stations	Name of Polling Stations	Number of Polling Stations	Name of Polling Stations
1	New Guwahati Rly. Colony High School (R/W)	22	Kenduguri Lp School (R/W)
2	New Guwahati Rly. Colony High School (M/W)	23	Kenduguri Lp School (L/W)
3	New Guwahati Rly. Colony High School (L/W)	24	Guwahati Oil Refinery Staff Institute Sec. - II (R/W)
4	New Guwahati Adarsha High School (R/W)	25	Guwahati Oil Refinery Staff Institute Sec. - II (L/W)
5	New Guwahati Adarsha Sishu Bidyalaya (L/W)	26	Guwahati Oil Refinery Staff Institute Sec. - II (E/W)
6	New Guwahati Adarsha High School (M/W)	27	Guwahati Oil Refinery High School (R/W)
7	New Guwahati Adarsha Sishu Bidyalay (R/W)	28	Guwahati Oil Refinery Lp School (R/W)
8	New Guwahati Adarsha High School (L/W)	29	Guwahati Oil Refinery High School (M/W)
9	New Guwahati Adarsha Sisu Bidyalaya (E/W)	30	Guwahati Oil Refinery High School (L/W)
10	Guwahati College (R/W)	31	Pub Nizarapar L.P. School (R/W)
11	Guwahati College (L/W)	32	Guwahati College (M/W)
12	Noonmati L.P. School (R/W)	33	Pub Nizarapar L.P. School (L/W)
13	Noonmati L.P. School (L/W)	34	Pub Nizarapar L.P. School (E/W)
14	Noonmati High School (R/W)	35	Pub Nizarapar L.P. School (M/W)
15	Noonmati High School (L/W)	36	Guwahati Oil Refinery High School (W/W)
16	Pub Guwahati High School (R/W)	37	Guwahati Oil Refinery High School (E/W)
17	Pub Guwahati High School (M/W)	38	Guwahati Oil Refinery Lp School (L/W)
18	Pub Guwahati High School (L/W)	39	Lalmati Hindi High School (R/W)
19	Aseb High School, Narengi (R/W)	40	Lalmati Hindi High School (L/W)
20	Aseb High School, Narengi (L/W)	41	Guwahati Oil Refinery Staff Institute, Sec.-I (R/W)
21	Kenduguri L.P. School (M/W)	42	Guwahati Oil Refinery Staff Institute, Sec.-I (E/W)

Contd....

Polling Station Level Election Results

Polling Station-wise Votes Secured by Overall Top Five Parties in Dispur Assembly in Assembly Election (AE) under Gauhati Parliamentary Constituency in Assam (2016)

Number of Polling Station	Winner - Atul Bora (BJP)	Runner-up - Akon Bora (INC)	3rd - Sangita Das (CPM)	4th - Hareswar Rahang (IND)	5th - Pradip Baruah (NCP)	NOTA	Other	Total Votes Secured
36	1113	83	7	2	7	7	7	1226
37	487	116	2	4	1	7	10	627
38	500	87	2	2	2	10	13	616
39	421	206	8	2	1	4	13	655
40	477	109	12	1	2	4	4	609
41	657	250	7	3	2	4	5	928
42	611	238	1	0	8	8	4	870
43	666	501	14	1	3	9	8	1202
44	806	234	3	1	5	16	9	1074
45	700	150	2	0	6	7	5	870
46	848	90	7	4	3	6	16	974
47	665	204	4	5	5	7	15	905
48	635	80	0	1	3	5	11	735
49	760	111	5	4	3	4	12	899
50	655	90	2	1	2	6	11	767
51	627	290	3	7	5	6	35	973
52	521	108	2	3	3	7	8	652
53	457	348	0	2	9	13	46	875
54	368	403	2	3	5	3	11	795
55	142	138	1	1	2	0	6	290
56	831	146	9	1	3	2	25	1017
57	878	222	14	4	0	11	11	1140
58	773	163	4	0	2	11	10	963
59	540	119	5	3	0	7	17	691
60	769	193	5	5	2	11	16	1001
61	737	163	2	2	1	8	8	921
62	583	113	11	1	1	7	4	720
63	320	44	1	0	2	10	4	381
64	586	230	6	1	3	11	13	850
65	791	298	7	3	6	10	9	1124
66	538	211	4	2	2	6	10	773
67	524	98	1	1	4	6	12	646
68	709	97	1	3	2	12	13	837
69	779	133	3	1	3	6	8	933
70	640	373	6	2	1	4	9	1035

Contd....

Polling Station Level Election Results

Winner, Runner-up and 3rd Party Position & Winning Margin According to Polling Stations in Dispur Assembly in Assembly Election (AE) under Gauhati Parliamentary Constituency in Assam (2016)

Polling Station Number	Winner Party	Winner Votes (%)	Runner-up Party	Runner-up Votes (%)	Winning Margin Votes (%)	Third Party	Third Party Votes (%)	Other Votes (%)
71	BJP	438 (87.43)	INC	51 (10.18)	387 (77.25)	CPM	6 (1.2)	6 (1.2)
72	BJP	406 (81.53)	INC	77 (15.46)	329 (66.07)	NCP	4 (0.8)	11 (2.21)
73	BJP	273 (87.22)	INC	33 (10.54)	240 (76.68)	IND (BPS)	2 (0.64)	5 (1.6)
74	BJP	497 (66.36)	INC	228 (30.44)	269 (35.92)	CPM	4 (0.53)	20 (2.67)
75	BJP	785 (79.29)	INC	152 (15.35)	633 (63.94)	AITC	14 (1.41)	39 (3.94)
76	BJP	894 (87.56)	INC	109 (10.68)	785 (76.88)	IND (HR)	4 (0.39)	14 (1.37)
77	BJP	699 (79.52)	INC	154 (17.52)	545 (62)	IND (HR)	6 (0.68)	20 (2.28)
78	BJP	331 (79)	INC	75 (17.9)	256 (61.1)	NCP	2 (0.48)	11 (2.63)
79	BJP	897 (89.17)	INC	88 (8.75)	809 (80.42)	NCP	5 (0.5)	16 (1.59)
80	BJP	869 (83.8)	INC	151 (14.56)	718 (69.24)	AITC	3 (0.29)	14 (1.35)
81	BJP	649 (79.44)	INC	140 (17.14)	509 (62.3)	CPM	7 (0.86)	21 (2.57)
82	BJP	684 (82.51)	INC	129 (15.56)	555 (66.95)	CPM	5 (0.6)	11 (1.33)
83	BJP	751 (81.72)	INC	143 (15.56)	608 (66.16)	CPM	5 (0.54)	20 (2.18)
84	BJP	619 (83.99)	INC	95 (12.89)	524 (71.1)	NCP	3 (0.41)	20 (2.71)
85	BJP	793 (82.09)	INC	145 (15.01)	648 (67.08)	NCP	7 (0.72)	21 (2.17)
86	BJP	743 (80.41)	INC	157 (16.99)	586 (63.42)	NCP	4 (0.43)	20 (2.16)
87	BJP	903 (81.79)	INC	174 (15.76)	729 (66.03)	NCP	7 (0.63)	20 (1.81)
88	BJP	948 (88.27)	INC	101 (9.4)	847 (78.87)	NCP	8 (0.74)	17 (1.58)
89	BJP	724 (82.09)	INC	131 (14.85)	593 (67.24)	CPM	15 (1.7)	12 (1.36)
90	BJP	671 (85.15)	INC	93 (11.8)	578 (73.35)	CPM	6 (0.76)	18 (2.28)
91	BJP	546 (67.83)	INC	235 (29.19)	311 (38.64)	CPM	5 (0.62)	19 (2.36)
92	BJP	889 (87.07)	INC	120 (11.75)	769 (75.32)	IND (DP)	3 (0.29)	9 (0.88)
93	BJP	876 (80.59)	INC	183 (16.84)	693 (63.75)	CPM	11 (1.01)	17 (1.56)
94	BJP	594 (83.54)	INC	87 (12.24)	507 (71.3)	CPM	6 (0.84)	24 (3.38)
95	BJP	455 (78.45)	INC	87 (15)	368 (63.45)	CPM	16 (2.76)	22 (3.79)
96	BJP	437 (83.56)	INC	73 (13.96)	364 (69.6)	CPM	4 (0.76)	9 (1.72)
97	INC	413 (59.94)	BJP	247 (35.85)	166 (24.09)	IND (DP)	4 (0.58)	25 (3.63)
98	BJP	405 (58.02)	INC	269 (38.54)	136 (19.48)	NCP	7 (1)	17 (2.44)
99	BJP	730 (86.8)	INC	93 (11.06)	637 (75.74)	IND (DP)	3 (0.36)	15 (1.78)
100	BJP	398 (85.96)	INC	51 (11.02)	347 (74.94)	CPM	3 (0.65)	11 (2.38)
101	BJP	680 (71.73)	INC	227 (23.95)	453 (47.78)	CPM	7 (0.74)	34 (3.59)
102	BJP	764 (77.02)	INC	205 (20.67)	559 (56.35)	BHARP	5 (0.5)	18 (1.81)
103	BJP	708 (62.27)	INC	396 (34.83)	312 (27.44)	NCP	5 (0.44)	28 (2.46)
104	BJP	548 (57.68)	INC	371 (39.05)	177 (18.63)	CPM	11 (1.16)	20 (2.11)
105	BJP	681 (83.56)	INC	118 (14.48)	563 (69.08)	NCP	3 (0.37)	13 (1.6)

Contd....

Socio-Economic Amenities - Rural

Access to Education Facilities

Particulars	Number of Villages (% of Population)				
	Available	Not Available	If Not Available (Distance of Nearest Facility)		
			A	B	C
Govt. Primary School	154 (98)	17 (2)	16 (1)	0 (0)	0 (0)
Private Primary School	13 (10)	158 (90)	0 (0)	0 (0)	0 (0)
Govt. Middle School	51 (51)	120 (49)	82 (28)	23 (10)	3 (3)
Private Middle School	6 (7)	165 (93)	6 (1)	0 (0)	0 (0)
Govt. Secondary School	29 (33)	142 (67)	74 (33)	48 (21)	15 (10)
Private Secondary School	4 (3)	167 (97)	2 (1)	0 (0)	0 (0)
Govt. Senior Secondary School	4 (4)	167 (96)	34 (17)	76 (42)	26 (15)
Private Senior Secondary School	2 (4)	169 (96)	7 (6)	11 (9)	11 (3)
Govt. Arts and Science Degree College	3 (4)	168 (96)	17 (8)	66 (32)	34 (21)
Private Arts and Science Degree College	4 (4)	167 (96)	18 (14)	16 (6)	3 (1)
Govt. Engineering College	0 (0)	171 (100)	0 (0)	2 (1)	169 (99)
Private Engineering College	0 (0)	171 (100)	0 (0)	0 (0)	0 (0)
Govt. Medicine College	0 (0)	171 (100)	0 (0)	2 (1)	169 (99)
Private Medicine College	0 (0)	171 (100)	0 (0)	0 (0)	0 (0)
Govt. Management Institute	0 (0)	171 (100)	2 (1)	7 (8)	161 (91)
Private Management Institute	0 (0)	171 (100)	0 (0)	0 (0)	0 (0)
Govt. Polytechnic	0 (0)	171 (100)	0 (0)	7 (8)	148 (79)
Private Polytechnic	0 (0)	171 (100)	0 (0)	0 (0)	0 (0)
Govt. Vocational Training School/ITI	0 (0)	171 (100)	0 (0)	3 (4)	152 (82)
Private Vocational Training School/ITI	0 (0)	171 (100)	0 (0)	0 (0)	0 (0)
Govt. Non Formal Training Centre	0 (0)	171 (100)	0 (0)	2 (1)	146 (84)
Private Non Formal Training Centre	0 (0)	171 (100)	0 (0)	0 (0)	0 (0)
Govt. School For Disabled	0 (0)	171 (100)	0 (0)	1 (1)	152 (85)
Private School For Disabled	0 (0)	171 (100)	0 (0)	0 (0)	0 (0)
Government Others	0 (0)	171 (100)	0 (0)	3 (2)	97 (52)
Private Others	0 (0)	171 (100)	0 (0)	0 (0)	0 (0)

Note : Distance A : Less than 5 km; B : Between 5-10 km; C : 10+ km.; Source : Data Analysis is based on 2011 Census.

DISCLAIMER

The Terms of Use and Disclaimer of Datanet India Private Limited (hereinafter referred to as "Datanet") for use of this analysis report of **Dispur Assembly Constituency (Dispur Vidhan Sabha)** :-

1. **Assembly Factbook™** is a Registered Trade Mark owned by Datanet.
2. All the maps are sketched and graphical representation only and have not been drawn to the scale and also not to represent the actual geographical area or boundary of the unit.
3. The data for the aforesaid analysis is based on authentic sources and has been culled from the various publications of Census, CSO and NSSO for district and block level data, various central and state government departments, Central & State Elections Commissions and the concerned Returning Officers' releases, Electoral Rolls, Election results and allied publications, internal assessment, surveys, estimates and analysis. Therefore, certain adjustment of data at micro level may have been done to arrive closer to the macro data.
4. Data have been provided on an "As Is" and "As AVAILABLE" basis
5. The colours shown in the maps or diagram and charts of a particular party, alliance or AC are indicative and do not represent them.
6. This publication which includes maps, sheets, graphs and data would be the property under copyright of Datanet only. The user may use these for its internal study, analysis and research purposes. It's public display, re-selling or any commercial uses by the user are not allowed.
7. Datanet has taken due care and caution in compilation and processing of data and allied information, but does not guarantee the accuracy, adequacy or completeness of any information/analysis and will be not responsible for any errors or omissions or for the results obtained from the use of such information/analysis.
8. All the contents for the publication have been culled from various authentic sources and Datanet reasonably believes such sources to be reliable, but does not make any representations, express or implied as to the accuracy or fitness of use of such information. The information or contents of the information/analysis do not constitute advice and should not be relied upon in making (or refraining from making) any decision. Any reliance placed upon the information provided by Datanet is the sole responsibility and strictly at the user's risk.
9. In no event will Datanet be liable for any damages (including, without limitation, damages for loss of business projects, or loss of profits) arising in contract, tort or otherwise from the use of or inability to use any of its contents, or from any action taken (or refrained from being taken) as a result of using the analysis or any of its contents. Datanet its directors, owners, editors, officials, employees, distributor and agents or any associate will not be liable for any errors in the information contained or any consequences arising from the use of the contents of the provided information/analysis.
10. If any provision of these terms and conditions is held invalid or illegal or unenforceable for any reason by any court of competent jurisdiction, such provision shall be severed and the remainder of provisions of the terms and conditions shall continue in full force and effect as if the Term of Use had been executed with the invalid, illegal or unenforceable provision eliminated.
11. If there are any discrepancies in the information provided, please bring it to attention of Datanet for suitable rectification measures.

**Buy Online This Complete Book At
Datanet India eBooks Store**

www.indiastatpublications.com

or go directly at

[http://www.indiastatpublications.com/
Assembly_factbook/Assam/Gauhati/ Dispur](http://www.indiastatpublications.com/Assembly_factbook/Assam/Gauhati/Dispur)

 **indiastat**elections

