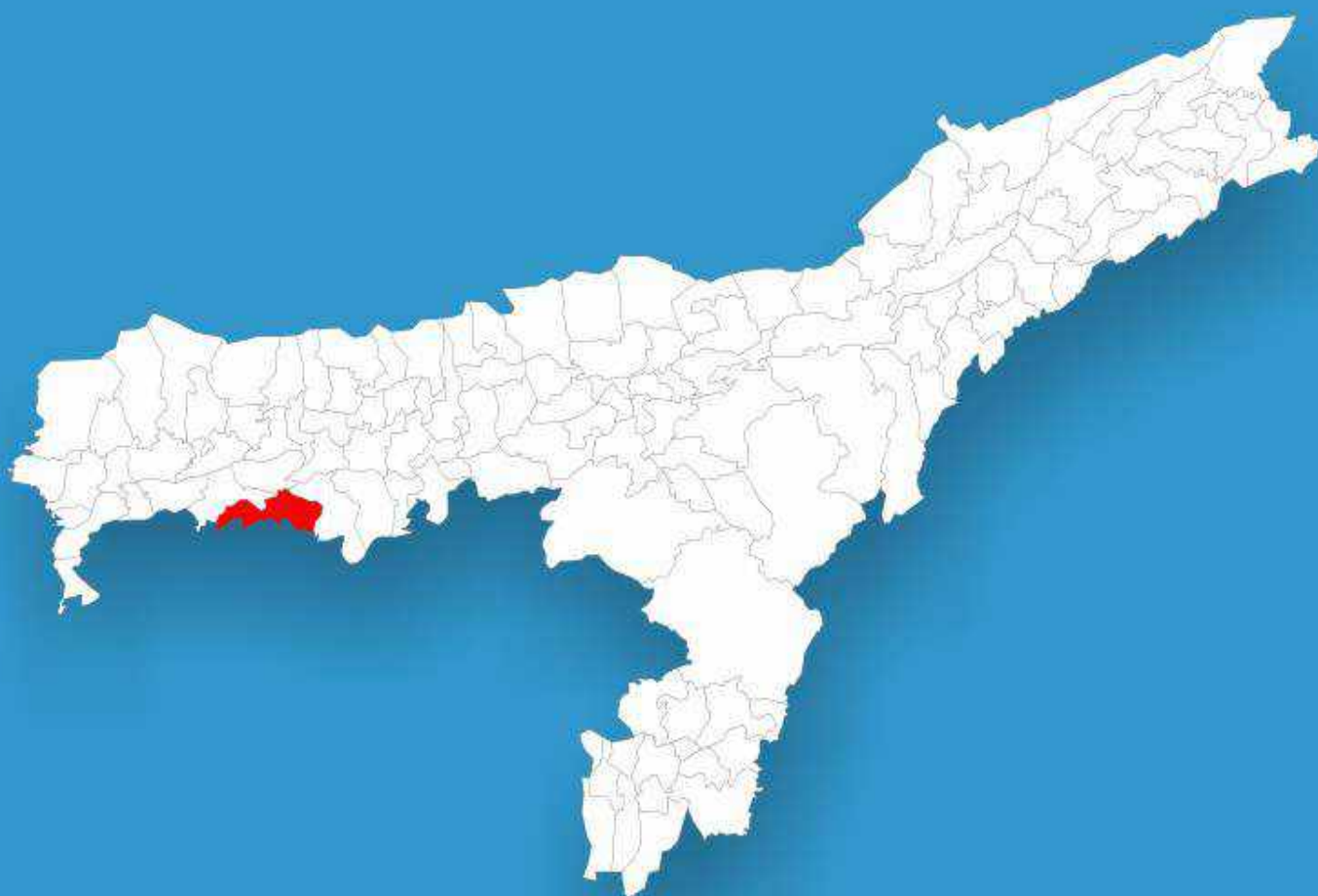




Assam

Assembly Factbook™

Dudhnai Assembly Constituency



Key Electoral Data of Dudhnai
Assembly Constituency (Vidhan Sabha)

Assam

Assembly Factbook™

Dudhnai Assembly Constituency



Dudhnai Vidhan Sabha

Editor & Director

Dr. R.K. Thukral

Research Editor

Dr. Shafeeq Rahman

Compiled, Researched and Published by Datanet India Pvt. Ltd.

D-100, 1st Floor,

Okhla Industrial Area, Phase-I,
New Delhi- 110020.

Ph.: 91-11- 43580781-84

Email : support@indiastatpublications.com

Website : www.indiastatelections.com

Online Book Store :

www.indiastatpublications.com

Report No. : AFB/AS-036-0125

ISBN : 978-93-5313-361-0

First Edition : January, 2018

Eighth Updated Edition : January, 2025

Price : Rs. 11500/-

US\$ 310

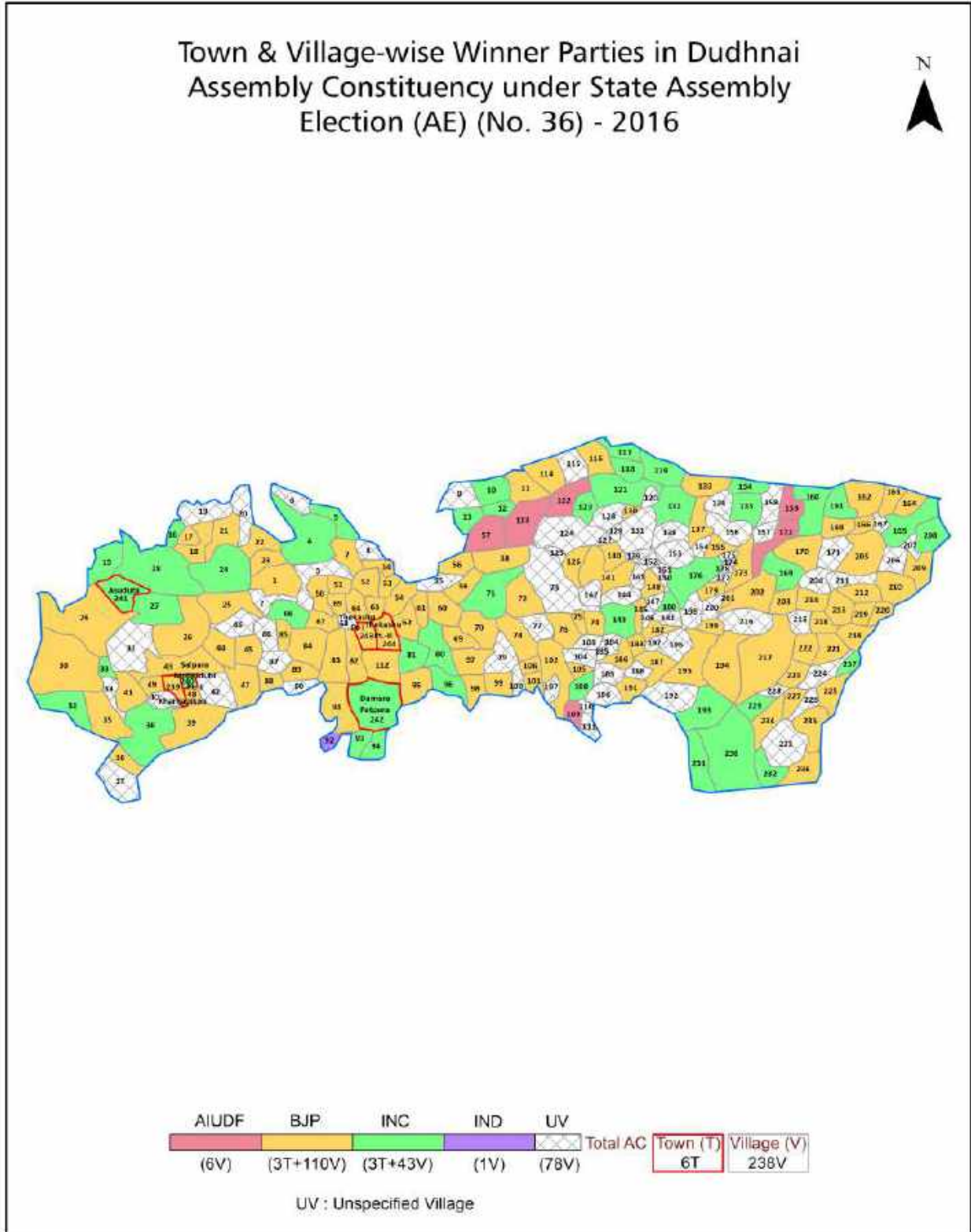
© Datanet India Pvt. Ltd.

All rights reserved. No part of this book may be reproduced, stored in a retrieval system or transmitted in any form or by any means, mechanical photocopying, photographing, scanning, recording or otherwise without the prior written permission of the publisher. Please refer to Disclaimer at page no. 184 for the use of this publication.

Printed in India

No.	Particulars	Page No.
	Introduction	
1	Assembly Constituency -(Vidhan Sabha) at a Glance Features of Assembly as per Delimitation Commission of India (2008)	1-2
	Location and Political Maps	
2	Location Map Boundaries of Assembly Constituency -(Vidhan Sabha in District Boundaries of Assembly Constituency under Parliamentary Constituency -(Lok Sabha) Town & Village-wise Winner Parties- 2024, 2021, 2019, 2016, 2014, 2011 and 2009	3-10
	Administrative Setup (2011)	
3	District Sub-district Towns Villages Inhabited Villages Uninhabited Villages Village Panchayat Intermediate Panchayat	11-22
	Demographics (2011)	
4	Population Households Rural/Urban Population Towns and Villages by Population Size Sex Ratio (Total & 0-6 Years) Religious Population Social Population Literacy Rate	23-24
	Electoral Features	
5	Important Dates of Last Elections Held Electors by Gender Service Electors Voters Voters Turnout Polling Stations & Average Number of Electors per Polling Station Electors by Age Group Present Elected Representatives	25-30
	Historical Summary Election Results	
6	Vote Share of Major Parties Winning Margin (Number & Percentage Polarity of Parties Summary Result of Assembly Segment of Parliamentary Elections 2024, 2019, 2014, 2009, 2004 and 1999 Summary Result of Assembly Elections 2021, 2016, 2011, 2006, 2001, 1996, 1991, 1985, 1983, 1978, 1972, 1967 and 1962	31-52
	Polling Station Level Election Results	
7	Name and Number of Polling Station 2024, 2021, 2019, 2016, 2014, 2011 and 2009 Polling Station-wise Electors, Voters & Voters Turnout 2024, 2021, 2019, 2016, 2014, 2011 and 2009 Polling Station wise Elections Results 2024, 2021, 2019, 2016, 2014, 2011 and 2009	53-163
	Share of Assembly Constituency	
8	Share of Assembly Constituency -(Vidhan Sabha) in State, District and Parliamentary Constituency -(Lok Sabha)	164
	Socio-Economic Amenities (2011)	
9	Access to Administrative Units Agricultural, Manufacturing and Industrial Commodities Demographic Indicators Education Health & Manpower Drinking Water Supply Sanitation Entertainment and Receptions Infrastructure Power Food Allocation Distribution and Marketing of Agriculture Commodities Infrastructure Transport and Road Infrastructure Communication Banking and Financial Services Land Use Irrigation Source	166-180
10	Abbreviation & Sources	182
11	Disclaimer	184

Location & Political Map



Administrative Setup

List of Village Panchayat & Intermediate Panchayat (Block) Name - 2011

Village Name	Village Panchayat Name	Intermediate Panchayat Name
Adopara	Rangjuli	Rongjuli
Allibari	Kahibari	Rongjuli
Ambari Pt-I	Ambari	Rongjuli
Ambari Pt-II	Ambari	Rongjuli
Ambari Pt-III	Ambari	Rongjuli
Ambari Pt-IV	Dhupdhara	Rongjuli
Ambuk Pt-I	Kathakuthi	Rongjuli
Ambuk Pt-II	Kathakuthi	Rongjuli
Ambuk Pt-III	Kathakuthi	Rongjuli
Aoimari	Ambari	Rongjuli
Athiabari	Kathakuthi	Rongjuli
Badiarpara	Rangjuli	Rongjuli
Baguan Pt-I	Kathalbari Gp	Kuchdhowa
Baguan Pt-II	Khothalbari	Kuchdhowa
Baguan Pt-III	Khothalbari	Kuchdhowa
Baguan Pt-IV	Kathalbari	Kuchdhowa
Bagulamari	Lela	Kuchdhowa
Baje Mandal Sialmari	Lela	Kuchdhowa
Bakrapara Pt-I	Rangjuli	Rongjuli
Bakrapara Pt-II	Rangjuli	Rongjuli
Bamun Panikhowa	Jira Gp	Krishnai
Bamuni Gaon Pt-I	Tiplai	Rongjuli
Bamuni Gaon Pt-II	Tiplai	Rongjuli
Bandar Shee Pt-I	Lela	Kuchdhowa
Bandar Shee Pt-II	Lela	Kuchdhowa
Bandar Shee Pt-III	Lela	Kuchdhowa
Bangaon	Tiplai	Rongjuli
Baniapara	Rangjuli	Rongjuli
Bar Matia Pt-II	Lela	Kuchdhowa

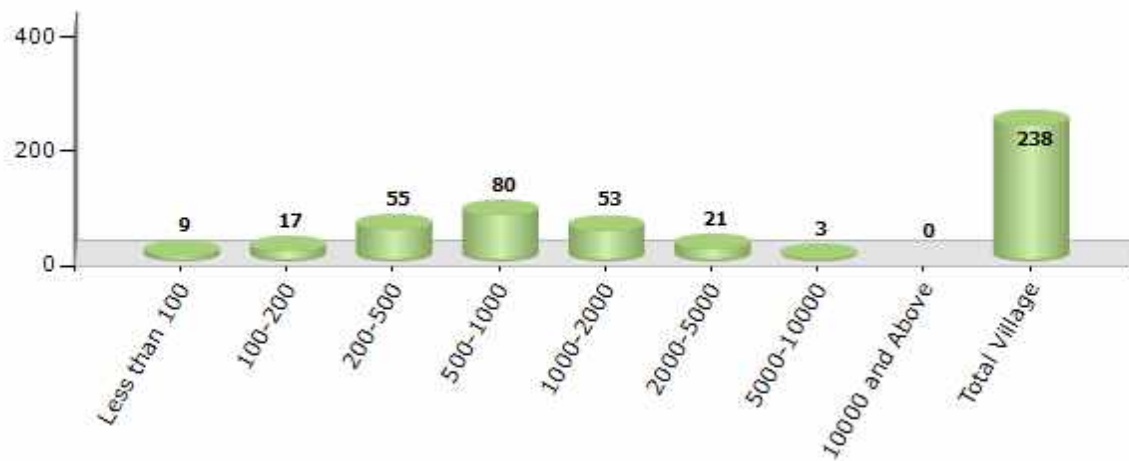
Contd....

Demographics

Number of Villages by Population Size - 2011

Less than 100	100-200	200-500	500-1000	1000-2000	2000-5000	5000-10000	10000 and Above	Total Village
9	17	55	80	53	21	3	0	238

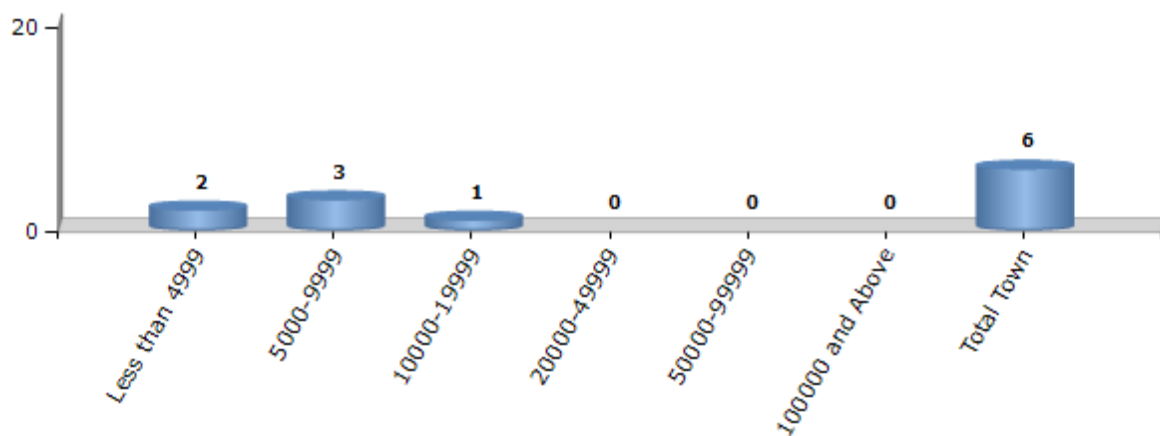
Number of Villages by Population Size - 2011



Number of Towns by Population Size - 2011

Less than 4999	5000-9999	10000-19999	20000-49999	50000-99999	100000 and Above	Total Town
2	3	1	0	0	0	6

Number of Towns by Population Size - 2011

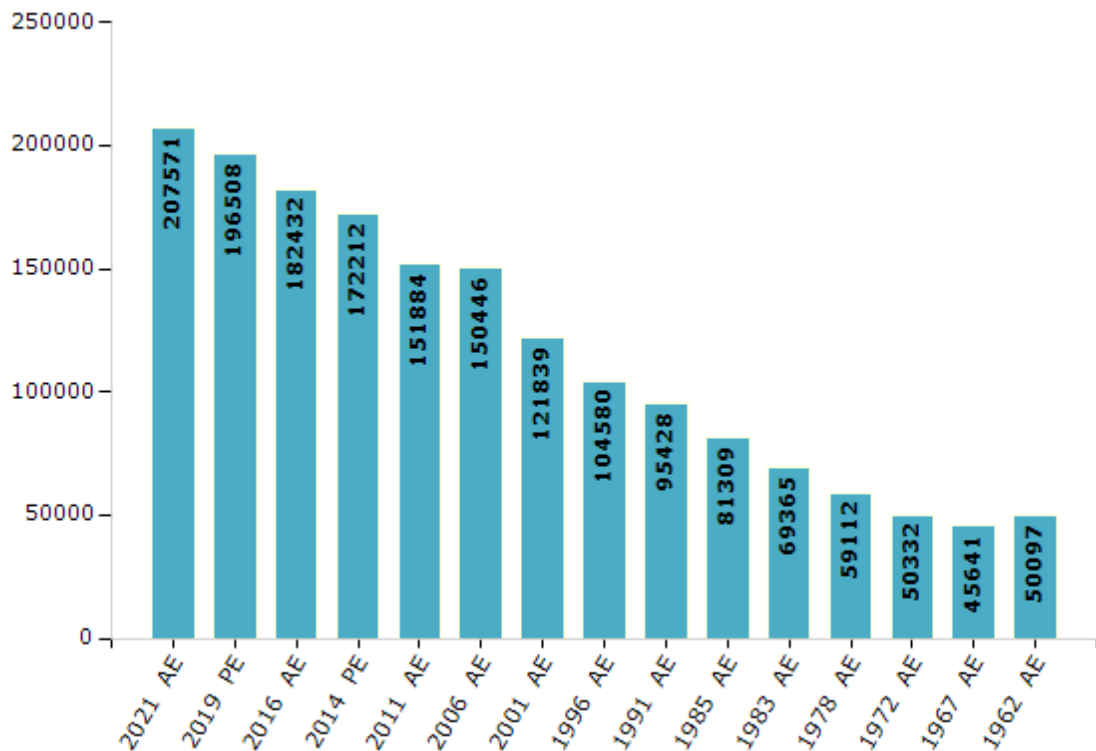


Electoral Features

Electors by Male & Female

Year	Male	Female	Others	Total	Year	Male	Female	Others	Total
2021 AE	102287	105281	3	207571	1996 AE	53541	51039	-	104580
2019 PE	97757	98746	5	196508	1991 AE	48934	46494	-	95428
2016 AE	91373	91059	0	182432	1985 AE	41672	39637	-	81309
2014 PE	86617	85595	0	172212	1983 AE	36913	32452	-	69365
2011 AE	76840	75044	0	151884	1978 AE	30969	28143	-	59112
2009 PE	-	-	-	-	1972 AE	26017	24315	-	50332
2006 AE	75503	74943	-	150446	1967 AE	-	-	-	45641
2004 PE	-	-	-	-	1962 AE	-	-	-	50097
2001 AE	61922	59917	-	121839	1957 AE	-	-	-	-
1999 PE	-	-	-	-	1952 AE	-	-	-	-

Number of Electors



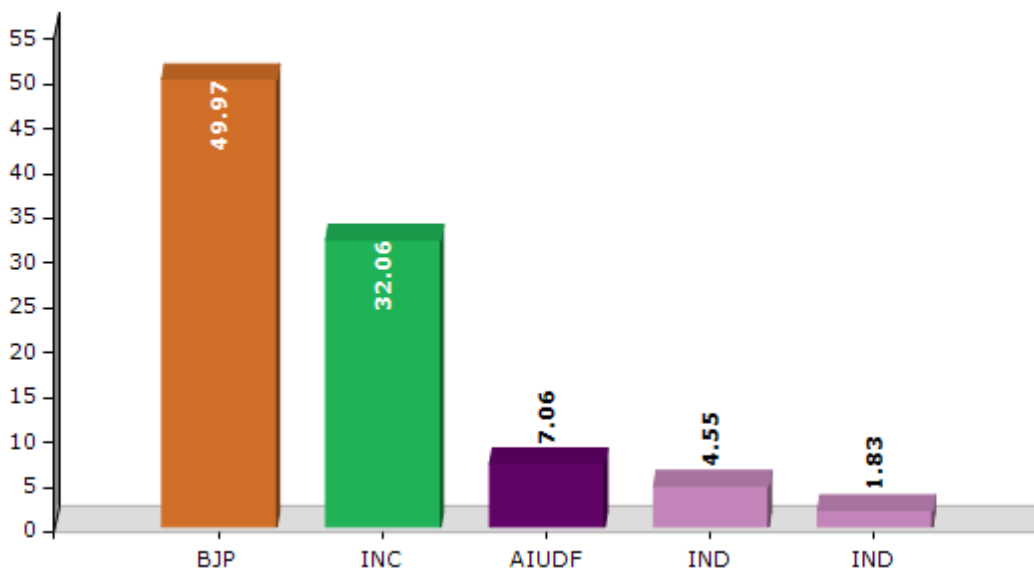
Note : AE : Assembly Election, PE : Assembly Segment of Parliamentary Election

Historical Summary Election Results

Summary Result of Assembly Election - 2016

Candidate Name	Party	Votes	Votes %
Dipak Kumar Rabha	BJP	79983	49.97
Sibcharan Basumatary	INC	51316	32.06
Meera Basumatary	AIUDF	11305	7.06
Kangkan Khakhalary	IND	7278	4.55
Deben Daimary	IND	2936	1.83
Bhupendra Rabha	CPI	1567	0.98
Tharman Momin	IND	1413	0.88
Rajeswar Rabha	RPI(A)	1210	0.76
Rexstar B. Sangma	IND	1054	0.66
Stindro Marak	IND	850	0.53
	NOTA	1142	0.71

Votes Percentage of Top Parties - 2016



Polling Station Level Election Results

Number and Name of Polling Stations (PS) (2016)

Number of Polling Stations	Name of Polling Stations	Number of Polling Stations	Name of Polling Stations
1	Krishnai High Madrassa (N/W)	22	Dhaigaon Me School (R/W)
2	Krishnai High Madrassa (S/W)	23	Dhaigaon Me School (L/W)
3	Krishnai L.P School (R/W)	24	Dhaigaon L.P School
4	Krishnai L.P School (L/W)	25	Kailasastra L.P. School
5	Krishnai Bengali L.P School (R/W)	26	Balasar L.P. School
6	Krishnai High School (R/W)	27	Karkachi J.B. School (R/W)
7	Krishnai Bengali L.P School (L/W)	28	Karkachi J.B. School (L/W)
8	Krishnai High School (L/W)	29	Muzkuri L.P. School
9	Habraghat College Krishnai (S/W)	30	Majjakhali Me School
10	Bidyapara L.P School (R/W)	31	Majjakhili High School
11	Bidyapara L.P School (L/W)	32	Shilorbori L.P. School
12	Habraghat College (N/W) 2	33	Upartola Sr. B. School (E/W)
13	Krishnai Moktab (N/W)	34	Upartola Sr. B. School (W/W)
14	Krishnai Moktab (S/W)	35	Tangabari L.P. School (R/W)
15	Molandubi L.P School	36	Tangabari L.P. School (L/W)
16	Shiali L.P. School (L/W)	37	Khara Sr. Basic School (E/W)
17	Shiali L.P. School (R/W)	38	Khara Sr. Basic School (W/W)
18	Krishnai Girls High School (L/W)	39	Khara Sr. Basic School (New Bhawan)
19	Krishnai Girls High School (R/W)	40	Shialmari J.B. School (R/W)
20	Nayapara L.P School (R/W)	41	Shialmari J.B. School (L/W)
21	Nayapara L.P School (L/W)	42	Mandalgram Rabhapara L.P. School (R/W)

Contd....

Polling Station Level Election Results

Polling Station-wise Votes Secured by Overall Top Five Parties in Dudhnai Assembly in Assembly Election (AE) under Gauhati Parliamentary Constituency in Assam (2016)

Number of Polling Station	Winner - Dipak Kumar Rabha (BJP)	Runner-up - Sibcharan Basumatary (INC)	3rd - Meera Basumatary (AIUDF)	4th - Kangkan Khakhalary (IND)	5th - Deben Daimary (IND)	NOTA	Other	Total Votes Secured
36	182	96	6	65	13	2	26	390
37	480	153	4	58	1	10	12	718
38	310	87	9	76	4	6	6	498
39	238	236	8	209	3	9	12	715
40	196	250	34	175	6	5	27	693
41	502	141	18	18	3	6	14	702
42	304	171	11	44	1	5	24	560
43	274	228	10	63	10	3	30	618
44	661	111	6	29	1	5	19	832
45	619	73	9	27	9	5	24	766
46	579	71	1	5	3	6	19	684
47	602	16	1	1	0	2	10	632
48	605	16	3	2	6	1	16	649
49	554	116	3	1	3	2	12	691
50	175	353	52	0	5	2	7	594
51	14	479	64	0	26	3	13	599
52	47	394	250	5	4	2	25	727
53	9	323	174	2	4	6	25	543
54	117	311	136	1	13	2	14	594
55	13	328	240	3	6	2	13	605
56	565	91	3	2	6	2	9	678
57	239	125	3	1	15	1	18	402
58	622	214	16	6	21	10	55	944
59	185	545	129	20	23	1	56	959
60	36	352	3	37	22	6	138	594
61	476	21	2	22	2	4	10	537
62	618	13	2	32	1	9	24	699
63	304	143	25	1	40	4	19	536
64	366	198	13	31	19	5	21	653
65	116	309	7	17	49	2	47	547
66	473	288	47	1	8	4	16	837
67	139	440	160	3	3	5	24	774
68	497	116	0	16	4	1	11	645
69	410	71	2	74	1	3	20	581
70	661	67	18	3	3	2	19	773

Contd....

Polling Station Level Election Results

Winner, Runner-up and 3rd Party Position & Winning Margin According to Polling Stations in Dudhnai Assembly in Assembly Election (AE) under Gauhati Parliamentary Constituency in Assam (2016)

Polling Station Number	Winner Party	Winner Votes (%)	Runner-up Party	Runner-up Votes (%)	Winning Margin Votes (%)	Third Party	Third Party Votes (%)	Other Votes (%)
71	BJP	966 (92.35)	INC	33 (3.15)	933 (89.2)	AIUDF	17 (1.63)	30 (2.87)
72	BJP	614 (97.15)	CPI	5 (0.79)	609 (96.36)	INC	4 (0.63)	9 (1.42)
73	BJP	583 (93.58)	INC	15 (2.41)	568 (91.17)	CPI	12 (1.93)	13 (2.09)
74	BJP	390 (41.76)	INC	337 (36.08)	53 (5.68)	IND (KK)	127 (13.6)	80 (8.57)
75	BJP	373 (73.57)	IND (KK)	45 (8.88)	328 (64.69)	INC	35 (6.9)	54 (10.65)
76	BJP	476 (49.02)	INC	291 (29.97)	185 (19.05)	IND (KK)	93 (9.58)	111 (11.43)
77	INC	297 (43.93)	BJP	237 (35.06)	60 (8.87)	AIUDF	72 (10.65)	70 (10.36)
78	BJP	287 (41.72)	INC	229 (33.28)	58 (8.44)	IND (KK)	137 (19.91)	35 (5.09)
79	BJP	598 (84.94)	INC	40 (5.68)	558 (79.26)	IND (KK)	30 (4.26)	36 (5.11)
80	BJP	232 (33.53)	INC	203 (29.34)	29 (4.19)	IND (KK)	179 (25.87)	78 (11.27)
81	BJP	615 (68.49)	INC	232 (25.84)	383 (42.65)	CPI	19 (2.12)	32 (3.56)
82	IND (TM)	394 (51.98)	BJP	186 (24.54)	208 (27.44)	INC	106 (13.98)	72 (9.5)
83	INC	292 (44.18)	IND (TM)	161 (24.36)	131 (19.82)	IND (RBS)	121 (18.31)	87 (13.16)
84	INC	305 (49.19)	BJP	103 (16.61)	202 (32.58)	IND (DD)	100 (16.13)	112 (18.06)
85	BJP	155 (73.81)	INC	40 (19.05)	115 (54.76)	IND (KK)	10 (4.76)	5 (2.38)
86	INC	380 (68.97)	IND (KK)	85 (15.43)	295 (53.54)	BJP	57 (10.34)	29 (5.26)
87	BJP	597 (76.44)	INC	137 (17.54)	460 (58.9)	CPI	15 (1.92)	32 (4.1)
88	INC	733 (64.02)	BJP	263 (22.97)	470 (41.05)	IND (DD)	49 (4.28)	100 (8.73)
89	BJP	570 (74.8)	INC	107 (14.04)	463 (60.76)	IND (KK)	28 (3.67)	57 (7.48)
90	BJP	619 (81.77)	INC	95 (12.55)	524 (69.22)	IND (KK)	19 (2.51)	24 (3.17)
91	BJP	512 (79.26)	INC	68 (10.53)	444 (68.73)	IND (KK)	37 (5.73)	29 (4.49)
92	BJP	404 (73.19)	INC	110 (19.93)	294 (53.26)	IND (KK)	15 (2.72)	23 (4.17)
93	BJP	698 (80.51)	INC	107 (12.34)	591 (68.17)	IND (KK)	28 (3.23)	34 (3.92)
94	BJP	826 (84.89)	INC	92 (9.46)	734 (75.43)	IND (KK)	26 (2.67)	29 (2.98)
95	BJP	516 (76.56)	INC	115 (17.06)	401 (59.5)	IND (KK)	18 (2.67)	25 (3.71)
96	BJP	466 (73.16)	INC	95 (14.91)	371 (58.25)	IND (KK)	43 (6.75)	33 (5.18)
97	BJP	508 (62.79)	INC	142 (17.55)	366 (45.24)	IND (KK)	127 (15.7)	32 (3.96)
98	BJP	834 (81.29)	INC	82 (7.99)	752 (73.3)	IND (KK)	57 (5.56)	53 (5.17)
99	INC	397 (57.87)	BJP	147 (21.43)	250 (36.44)	IND (KK)	71 (10.35)	71 (10.35)
100	BJP	360 (49.72)	INC	187 (25.83)	173 (23.89)	IND (RBS)	43 (5.94)	134 (18.51)
101	INC	352 (53.25)	BJP	209 (31.62)	143 (21.63)	IND (DD)	69 (10.44)	31 (4.69)
102	INC	216 (41.38)	BJP	172 (32.95)	44 (8.43)	IND (DD)	56 (10.73)	78 (14.94)
103	BJP	674 (60.02)	INC	193 (17.19)	481 (42.83)	IND (KK)	165 (14.69)	91 (8.1)
104	BJP	578 (81.99)	INC	61 (8.65)	517 (73.34)	IND (KK)	17 (2.41)	49 (6.95)
105	BJP	502 (77.59)	INC	103 (15.92)	399 (61.67)	IND (KK)	17 (2.63)	25 (3.86)

Contd....

Socio-Economic Amenities - Rural

Access to Education Facilities

Particulars	Number of Villages (% of Population)				
	Available	Not Available	If Not Available (Distance of Nearest Facility)		
			A	B	C
Govt. Primary School	224 (99)	14 (1)	8 (0)	2 (0)	0 (0)
Private Primary School	28 (20)	210 (80)	2 (0)	0 (0)	0 (0)
Govt. Middle School	102 (61)	136 (39)	98 (25)	20 (6)	1 (0)
Private Middle School	12 (11)	226 (89)	7 (2)	0 (0)	1 (0)
Govt. Secondary School	40 (29)	198 (71)	104 (41)	55 (19)	4 (1)
Private Secondary School	5 (3)	233 (97)	25 (6)	3 (0)	2 (1)
Govt. Senior Secondary School	6 (8)	232 (92)	71 (31)	120 (44)	35 (15)
Private Senior Secondary School	0 (0)	238 (100)	1 (0)	3 (2)	2 (1)
Govt. Arts and Science Degree College	3 (4)	235 (96)	36 (22)	81 (27)	94 (37)
Private Arts and Science Degree College	0 (0)	238 (100)	2 (1)	6 (3)	16 (7)
Govt. Engineering College	0 (0)	238 (100)	1 (0)	0 (0)	237 (100)
Private Engineering College	0 (0)	238 (100)	0 (0)	0 (0)	0 (0)
Govt. Medicine College	0 (0)	238 (100)	0 (0)	0 (0)	238 (100)
Private Medicine College	0 (0)	238 (100)	0 (0)	0 (0)	0 (0)
Govt. Management Institute	0 (0)	238 (100)	0 (0)	0 (0)	224 (97)
Private Management Institute	0 (0)	238 (100)	0 (0)	0 (0)	13 (3)
Govt. Polytechnic	0 (0)	238 (100)	0 (0)	0 (0)	220 (92)
Private Polytechnic	0 (0)	238 (100)	0 (0)	0 (0)	8 (2)
Govt. Vocational Training School/ITI	0 (0)	238 (100)	2 (1)	2 (1)	134 (55)
Private Vocational Training School/ITI	0 (0)	238 (100)	7 (4)	11 (4)	66 (27)
Govt. Non Formal Training Centre	0 (0)	238 (100)	1 (1)	2 (0)	127 (57)
Private Non Formal Training Centre	0 (0)	238 (100)	0 (0)	3 (1)	34 (12)
Govt. School For Disabled	0 (0)	238 (100)	0 (0)	0 (0)	202 (81)
Private School For Disabled	0 (0)	238 (100)	0 (0)	0 (0)	14 (7)
Government Others	0 (0)	238 (100)	0 (0)	0 (0)	60 (25)
Private Others	0 (0)	238 (100)	0 (0)	0 (0)	0 (0)

Note : Distance A : Less than 5 km; B : Between 5-10 km; C : 10+ km.; Source : Data Analysis is based on 2011 Census.

DISCLAIMER

The Terms of Use and Disclaimer of Datanet India Private Limited (hereinafter referred to as "Datanet") for use of this analysis report of **Dudhnai Assembly Constituency (Dudhnai Vidhan Sabha)** :-

1. **Assembly Factbook™** is a Registered Trade Mark owned by Datanet.
2. All the maps are sketched and graphical representation only and have not been drawn to the scale and also not to represent the actual geographical area or boundary of the unit.
3. The data for the aforesaid analysis is based on authentic sources and has been culled from the various publications of Census, CSO and NSSO for district and block level data, various central and state government departments, Central & State Elections Commissions and the concerned Returning Officers' releases, Electoral Rolls, Election results and allied publications, internal assessment, surveys, estimates and analysis. Therefore, certain adjustment of data at micro level may have been done to arrive closer to the macro data.
4. Data have been provided on an "As Is" and "As AVAILABLE" basis
5. The colours shown in the maps or diagram and charts of a particular party, alliance or AC are indicative and do not represent them.
6. This publication which includes maps, sheets, graphs and data would be the property under copyright of Datanet only. The user may use these for its internal study, analysis and research purposes. It's public display, re-selling or any commercial uses by the user are not allowed.
7. Datanet has taken due care and caution in compilation and processing of data and allied information, but does not guarantee the accuracy, adequacy or completeness of any information/analysis and will be not responsible for any errors or omissions or for the results obtained from the use of such information/analysis.
8. All the contents for the publication have been culled from various authentic sources and Datanet reasonably believes such sources to be reliable, but does not make any representations, express or implied as to the accuracy or fitness of use of such information. The information or contents of the information/analysis do not constitute advice and should not be relied upon in making (or refraining from making) any decision. Any reliance placed upon the information provided by Datanet is the sole responsibility and strictly at the user's risk.
9. In no event will Datanet be liable for any damages (including, without limitation, damages for loss of business projects, or loss of profits) arising in contract, tort or otherwise from the use of or inability to use any of its contents, or from any action taken (or refrained from being taken) as a result of using the analysis or any of its contents. Datanet its directors, owners, editors, officials, employees, distributor and agents or any associate will not be liable for any errors in the information contained or any consequences arising from the use of the contents of the provided information/analysis.
10. If any provision of these terms and conditions is held invalid or illegal or unenforceable for any reason by any court of competent jurisdiction, such provision shall be severed and the remainder of provisions of the terms and conditions shall continue in full force and effect as if the Term of Use had been executed with the invalid, illegal or unenforceable provision eliminated.
11. If there are any discrepancies in the information provided, please bring it to attention of Datanet for suitable rectification measures.

Buy Online This Complete Book At
Datanet India eBooks Store

www.indiastatpublications.com

or go directly at

[http://www.indiastatpublications.com/
Assembly_factbook/Assam/Gauhati/ Dudhnai](http://www.indiastatpublications.com/Assembly_factbook/Assam/Gauhati/Dudhnai)

 **indiastat**elections

