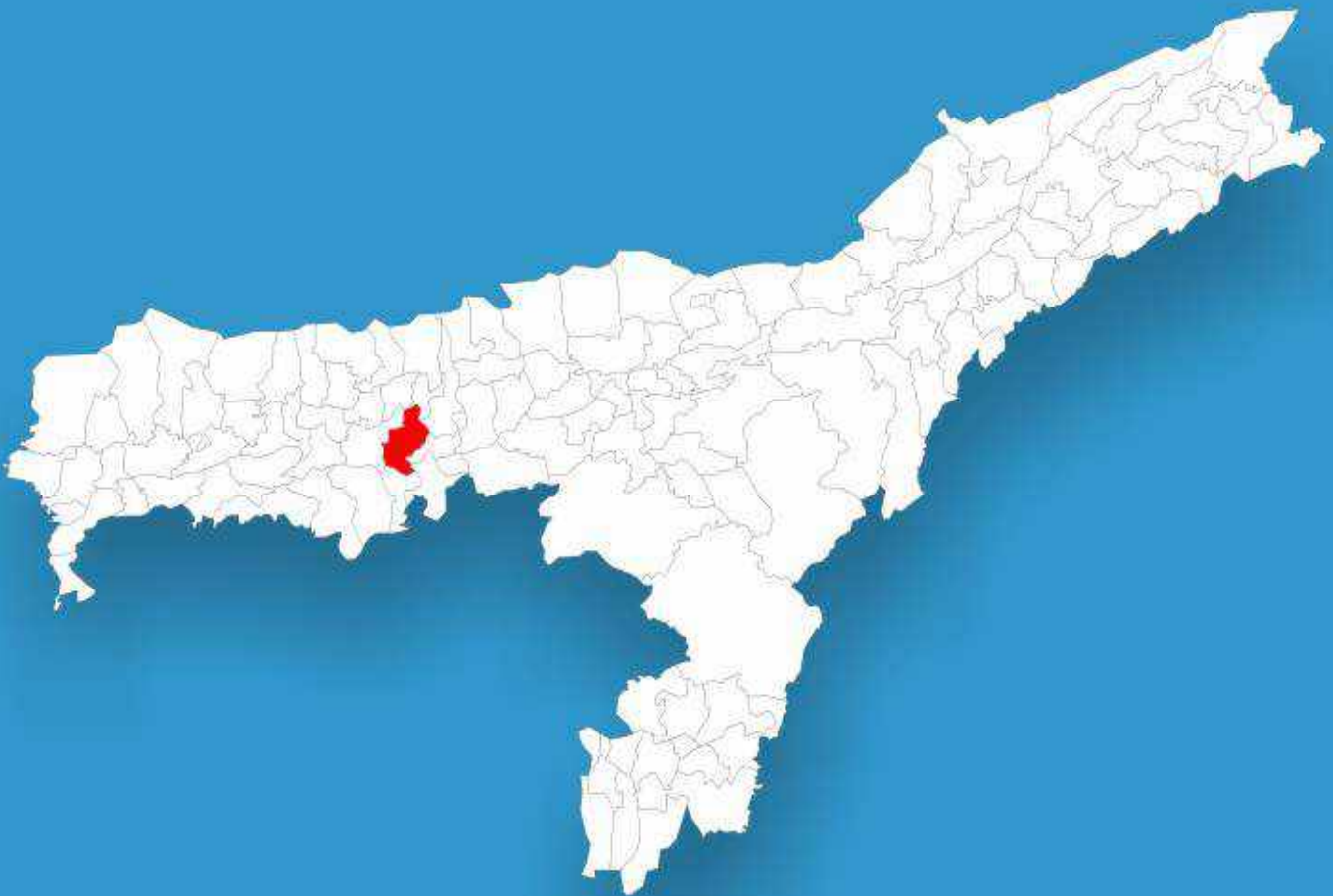




Assam

# Assembly Factbook™

Hajo Assembly Constituency



Key Electoral Data of Hajo  
Assembly Constituency (Vidhan Sabha)

Assam

# Assembly Factbook™

Hajo Assembly Constituency



Hajo Vidhan Sabha

## **Editor & Director**

Dr. R.K. Thukral

## **Research Editor**

Dr. Shafeeq Rahman

## **Compiled, Researched and Published by Datanet India Pvt. Ltd.**

D-100, 1st Floor,

Okhla Industrial Area, Phase-I,  
New Delhi- 110020.

Ph.: 91-11- 43580781-84

Email : support@indiastatpublications.com

Website : www.indiastatelections.com

## **Online Book Store :**

www.indiastatpublications.com

**Report No. :** AFB/AS-055-0125

**ISBN :** 978-93-5313-374-0

**First Edition :** January, 2018

**Eighth Updated Edition :** January, 2025

**Price :** Rs. 11500/-

US\$ 310

## **© Datanet India Pvt. Ltd.**

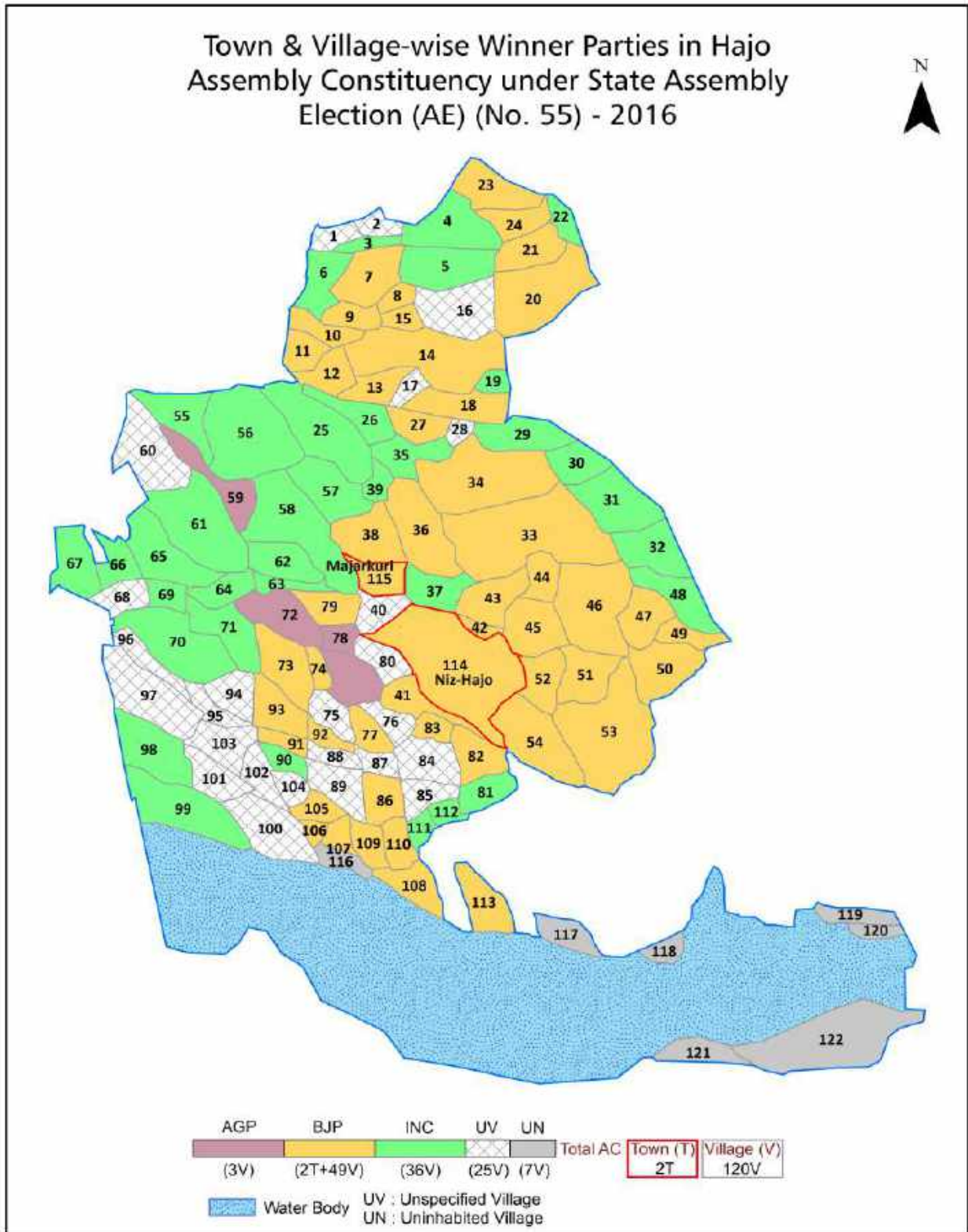
All rights reserved. No part of this book may be reproduced, stored in a retrieval system or transmitted in any form or by any means, mechanical photocopying, photographing, scanning, recording or otherwise without the prior written permission of the publisher. Please refer to Disclaimer at page no. 174 for the use of this publication.

Printed in India

No.	Particulars	Page No.
	<b>Introduction</b>	
1	Assembly Constituency -(Vidhan Sabha) at a Glance   Features of Assembly as per Delimitation Commission of India (2008)	1-2
	<b>Location and Political Maps</b>	
2	Location Map   Boundaries of Assembly Constituency -(Vidhan Sabha in District   Boundaries of Assembly Constituency under Parliamentary Constituency -(Lok Sabha)   Town & Village-wise Winner Parties- 2024, 2021, 2019, 2016, 2014, 2011 and 2009	3-10
	<b>Administrative Setup (2011)</b>	
3	District   Sub-district   Towns   Villages   Inhabited Villages   Uninhabited Villages   Village Panchayat   Intermediate Panchayat	11-17
	<b>Demographics (2011)</b>	
4	Population   Households   Rural/Urban Population   Towns and Villages by Population Size   Sex Ratio (Total & 0-6 Years)   Religious Population   Social Population   Literacy Rate	18-19
	<b>Electoral Features</b>	
5	Important Dates of Last Elections Held   Electors by Gender   Service Electors   Voters   Voters Turnout   Polling Stations & Average Number of Electors per Polling Station   Electors by Age Group   Present Elected Representatives	20-25
	<b>Historical Summary Election Results</b>	
6	Vote Share of Major Parties   Winning Margin (Number & Percentage   Polarity of Parties   Summary Result of Assembly Segment of Parliamentary Elections 2024, 2019, 2014, 2009, 2004 and 1999   Summary Result of Assembly Elections 2021, 2016, 2011, 2006, 2001, 1996, 1991, 1985, 1983, 1978, 1972, 1967, 1962, 1957 and 1952	26-49
	<b>Polling Station Level Election Results</b>	
7	Name and Number of Polling Station 2024, 2021, 2019, 2016, 2014, 2011 and 2009   Polling Station-wise Electors, Voters & Voters Turnout 2024, 2021, 2019, 2016, 2014, 2011 and 2009   Polling Station wise Elections Results 2024, 2021, 2019, 2016, 2014, 2011 and 2009	50-153
	<b>Share of Assembly Constituency</b>	
8	Share of Assembly Constituency -(Vidhan Sabha) in State, District and Parliamentary Constituency -(Lok Sabha)	154
	<b>Socio-Economic Amenities (2011)</b>	
9	Access to Administrative Units   Agricultural, Manufacturing and Industrial Commodities   Demographic Indicators   Education   Health & Manpower   Drinking Water Supply   Sanitation   Entertainment and Recreations Infrastructure   Power   Food Allocation Distribution and Marketing of Agriculture Commodities Infrastructure   Transport and Road Infrastructure   Communication   Banking and Financial Services   Land Use   Irrigation Source	156-170
10	<b>Abbreviation &amp; Sources</b>	172
11	<b>Disclaimer</b>	174



Location & Political Map



## Administrative Setup

### List of Village Panchayat & Intermediate Panchayat (Block) Name - 2011

Village Name	Village Panchayat Name	Intermediate Panchayat Name
Abhoypur	Kulhati	Hajo
Akadi	Swahid Satyanath	Hajo
Andhupara	Borni	Hajo
Bahana	Hadala	Hajo
Balajuptali (Balajupteli)	Koya	Rangia
Balisatra	Bishnupur Balishatra	Rangia
Bamundi	Bamundi	Hajo
Bamundi Ganak Para	Bamundi	Hajo
Bangal Tola	Khagen Bharali	Hajo
Bangalpara	Bangalpara	Hajo
Baranghati	Baranghati	Rangia
Barbakara	Khagen Bharali	Hajo
Bardadhi	Kulhati	Hajo
Bardampur	Dampur	Hajo
Bardangabatakuchi	Dhuhi	Rangia
Barlah	Bamundi	Hajo
Barni	Borni	Hajo
Barpulla	Koya Borphulla	Rangia
Barsapari	Hajo	Hajo
Basiloutoli	Ketekibari	Hajo
Bihdia	Saniadia	Hajo
Chilardia	Bamundi	Hajo
Daisapra	Koya Borphulla	Rangia
Dakshin Singra	Hajo	Hajo
Dehar Kuriha	Khaniadi	Hajo
Dihina	Satyanath	Hajo
Diplang	Koya Borphulla	Rangia
Dudlong	Baranghati	Rangia
Gandheli Tari	Khagen Bharali	Hajo

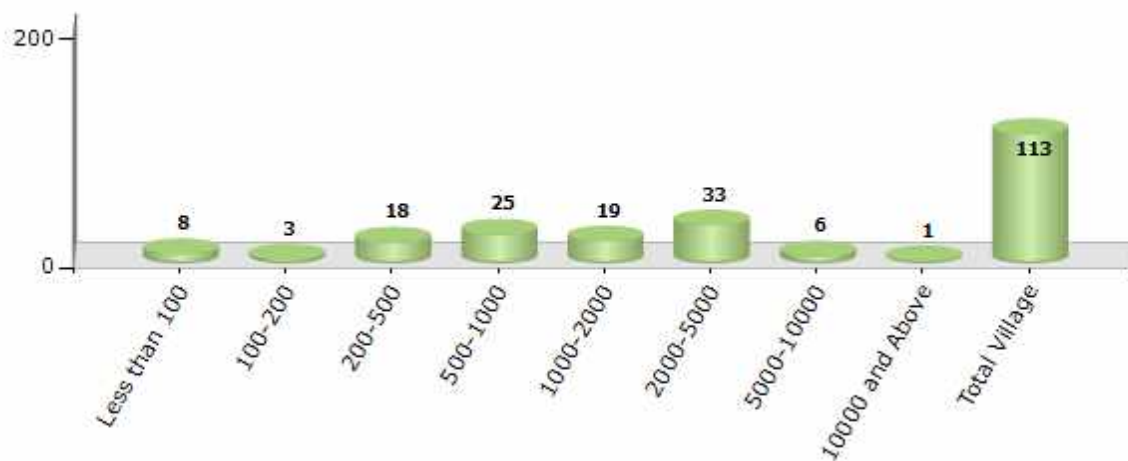
Contd....

Demographics

Number of Villages by Population Size - 2011

Less than 100	100-200	200-500	500-1000	1000-2000	2000-5000	5000-10000	10000 and Above	Total Village
8	3	18	25	19	33	6	1	113

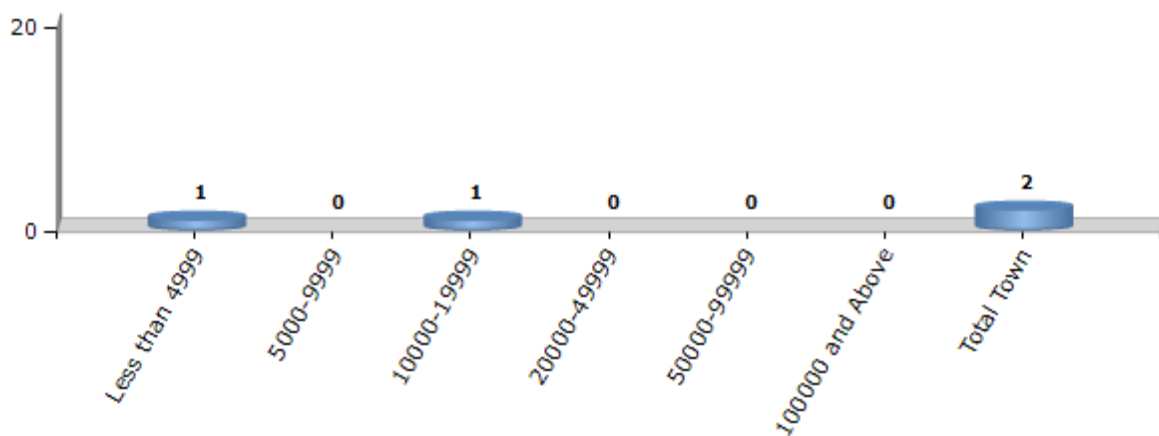
Number of Villages by Population Size - 2011



Number of Towns by Population Size - 2011

Less than 4999	5000-9999	10000-19999	20000-49999	50000-99999	100000 and Above	Total Town
1	0	1	0	0	0	2

Number of Towns by Population Size - 2011

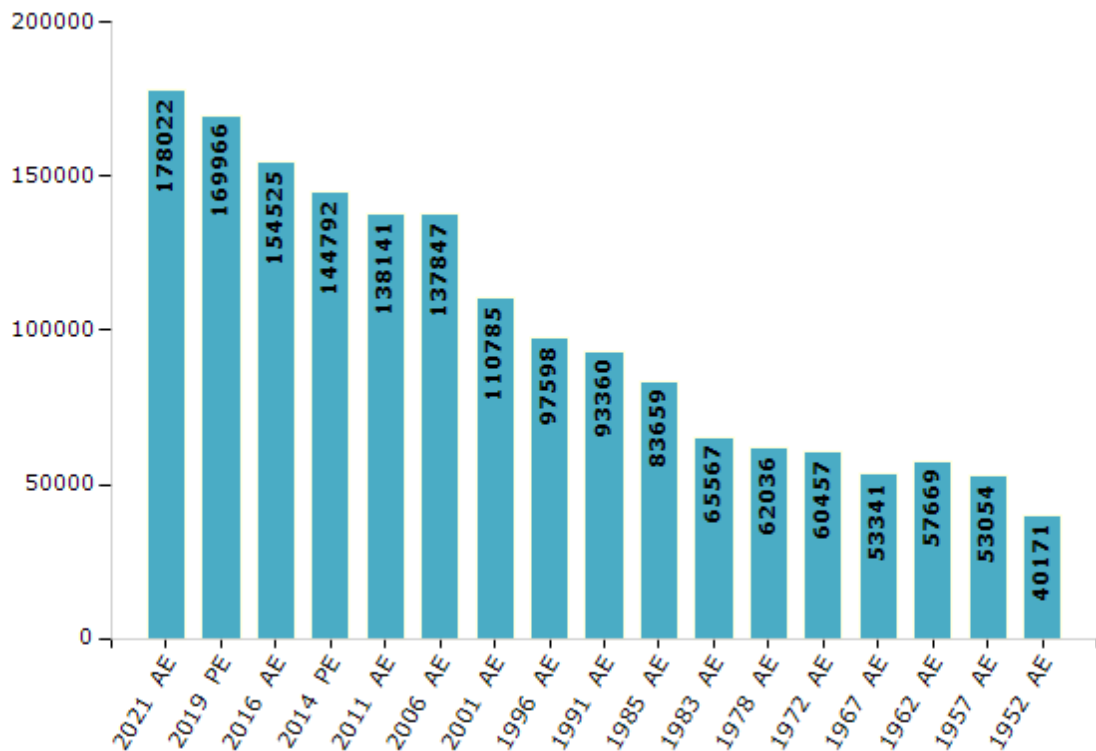


## Electoral Features

### Electors by Male & Female

Year	Male	Female	Others	Total	Year	Male	Female	Others	Total
2021 AE	91660	86357	5	178022	1996 AE	49798	47800	-	97598
2019 PE	88256	81701	9	169966	1991 AE	50122	43238	-	93360
2016 AE	81033	73492	0	154525	1985 AE	46259	37400	-	83659
2014 PE	76406	68386	0	144792	1983 AE	34024	31543	-	65567
2011 AE	72358	65783	0	138141	1978 AE	33737	28299	-	62036
2009 PE	-	-	-	-	1972 AE	32432	28025	-	60457
2006 AE	71528	66319	-	137847	1967 AE	-	-	-	53341
2004 PE	-	-	-	-	1962 AE	-	-	-	57669
2001 AE	58056	52729	-	110785	1957 AE	-	-	-	53054
1999 PE	-	-	-	-	1952 AE	-	-	-	40171

Number of Electors



Note : AE : Assembly Election, PE : Assembly Segment of Parliamentary Election



## Historical Summary Election Results

### Summary Result of Assembly Election - 2016

Candidate Name	Party	Votes	Votes %
Suman Haripriya	BJP	55096	40.76
Dulu Ahmed	INC	46188	34.17
Nurul Hussain	AGP	16608	12.29
Dwipen Pathak	AITC	6673	4.94
Mujibur Rahman	AIUDF	3567	2.64
Hemanta Kalita	IND	1380	1.02
Ramani Malakar	IND	1017	0.75
Imdadur Rahman	NPEP	696	0.51
Ramen Chandra Lahkar	IND	556	0.41
Tripti Kana Majumdar Choudhury	IND	501	0.37
Taher Ali Talukdar	IND	369	0.27
Rekibuddin Ahmed	SP	338	0.25
Makani Barman	RPP	301	0.22
Mohan Chandra Malakar	LDP	261	0.19
Tabibar Rahman	RSSC	240	0.18
Taizuddin Ahmed	IND	214	0.16
	NOTA	1163	0.86

## Polling Station Level Election Results

### Number and Name of Polling Stations (PS) (2016)

Number of Polling Stations	Name of Polling Stations	Number of Polling Stations	Name of Polling Stations
1	No. 208 Lachi Bishnupur L.P. School (R/W)	22	Baranghati High L. P. School (L/W)
2	No. 208 Lachi Bishnupur L.P. School (L/W)	23	Baranghati High L. P. School (M/W-2)
3	No. 202 Dhuhibala Muktab L.P. School (R/W)	24	Patrapukhuripar High School
4	No. 202 Dhuhibala Muktab L.P. School (M/W)	25	Doichapara L.P. School
5	No. 202 Dhuhibala Muktab L.P. School (L/W)	26	Kampeeth M.E. School (R/W)
6	Larma Gourhati Nabajyoti Girls High School	27	Kampeeth M.E. School (L/W)
7	Uttartari Milan Primary School (R/W)	28	Palapara No. 2 L.P. School
8	Uttartari Milan Primary School (L/W)	29	Gorput Bapuji M.E. School
9	Pub Nowapara Primary School	30	201 No. Souramuri L. P. School (R/W)
10	Gaurbala L.P. School (R/W)	31	201 No. Souramuri L. P. School (L/W)
11	Gaurbala L.P. School (L/W)	32	Sorabari L. P. School (R/W)
12	Paschim Barigog Balisatra High School (R/W)	33	Sorabari L. P. School (L/W)
13	Paschim Borigog Balisatra High School (L/W)	34	Natun Sorabari L. P. School (R/W)
14	No. 214 Uttar Baliasatra L. P. School (R/W)	35	Natun Sorabari L.P. School (L/W)
15	No. 214 Uttar Baliasatra L. P. School (L/W)	36	Sorabari Bilpar Lp School
16	Purnakhundum Pubpar L.P. School (R/W)	37	Hablakha Janapriya L. P. School (R/W)
17	Purnakhundum Pub Par L.P. School (L/W)	38	Hablakha Janapriya L. P. School (L/W)
18	No. 205 Simalua L.P. School (R/W)	39	No. 85 Barni L.P. School (R/W)
19	No. 205 Simalua L.P. School (L/W)	40	No. 85 Barni L.P. School (L/W)
20	Baranghati High L. P. School (R/W)	41	Barni M.E. Madrassa (R/W)
21	Baranghati High L. P. School (M/W-1)	42	Barni M.E. Madrassa (M/W-1)

Contd....

## Polling Station Level Election Results

### Polling Station-wise Votes Secured by Overall Top Five Parties in Hajo Assembly in Assembly Election (AE) under Gauhati Parliamentary Constituency in Assam (2016)

Number of Polling Station	Winner - Suman Haripriya (BJP)	Runner-up - Dulu Ahmed (INC)	3rd - Nurul Hussain (AGP)	4th - Dwipen Pathak (AITC)	5th - Mujibur Rahman (AIUDF)	NOTA	Other	Total Votes Secured
36	13	539	46	5	25	21	21	670
37	107	440	73	45	203	1	52	921
38	149	409	165	18	106	28	29	904
39	55	360	184	41	10	0	19	669
40	34	298	322	41	29	8	29	761
41	36	337	140	55	12	13	22	615
42	20	277	166	45	19	4	19	550
43	62	378	192	60	27	6	35	760
44	39	371	72	52	10	14	10	568
45	37	293	115	28	78	27	19	597
46	85	255	199	7	2	27	38	613
47	21	250	131	31	4	2	29	468
48	51	347	333	25	6	18	96	876
49	10	205	116	12	10	2	7	362
50	49	261	166	7	5	3	19	510
51	36	256	90	18	6	30	15	451
52	62	453	186	35	29	13	30	808
53	44	491	24	21	18	21	30	649
54	300	111	42	7	1	3	29	493
55	68	375	226	10	6	7	49	741
56	47	311	330	9	5	16	70	788
57	7	641	20	8	91	25	30	822
58	13	678	27	12	127	19	49	925
59	30	846	37	28	85	8	39	1073
60	29	315	475	23	14	1	10	867
61	41	446	333	19	13	1	13	866
62	4	323	106	15	14	7	18	487
63	16	380	137	65	33	2	38	671
64	7	386	273	26	19	0	21	732
65	9	542	184	29	46	10	24	844
66	15	354	221	33	48	8	30	709
67	31	376	247	73	72	20	48	867
68	22	440	223	16	101	6	18	826
69	3	153	47	3	36	10	14	266
70	8	389	131	29	51	11	18	637

Contd....

## Polling Station Level Election Results

**Winner, Runner-up and 3rd Party Position & Winning Margin According to Polling Stations in Hajo Assembly in Assembly Election (AE) under Gauhati Parliamentary Constituency in Assam (2016)**

Polling Station Number	Winner Party	Winner Votes (%)	Runner-up Party	Runner-up Votes (%)	Winning Margin Votes (%)	Third Party	Third Party Votes (%)	Other Votes (%)
71	INC	315 (37.72)	AGP	233 (27.9)	82 (9.82)	AIUDF	210 (25.15)	77 (9.22)
72	INC	262 (43.38)	AIUDF	147 (24.34)	115 (19.04)	AGP	87 (14.4)	108 (17.88)
73	INC	236 (40.2)	AGP	124 (21.12)	112 (19.08)	AIUDF	124 (21.12)	103 (17.55)
74	BJP	863 (88.42)	AGP	30 (3.07)	833 (85.35)	INC	25 (2.56)	58 (5.94)
75	AGP	259 (45.36)	INC	230 (40.28)	29 (5.08)	AIUDF	24 (4.2)	58 (10.16)
76	BJP	393 (57.04)	AGP	170 (24.67)	223 (32.37)	INC	95 (13.79)	31 (4.5)
77	AGP	455 (42.36)	BJP	346 (32.22)	109 (10.14)	INC	202 (18.81)	71 (6.61)
78	BJP	456 (47.8)	INC	243 (25.47)	213 (22.33)	AGP	176 (18.45)	79 (8.28)
79	BJP	546 (81.37)	INC	54 (8.05)	492 (73.32)	AGP	41 (6.11)	30 (4.47)
80	BJP	401 (82.51)	INC	24 (4.94)	377 (77.57)	AGP	23 (4.73)	38 (7.82)
81	BJP	235 (67.14)	INC	72 (20.57)	163 (46.57)	AGP	27 (7.71)	16 (4.57)
82	BJP	451 (80.11)	AITC	38 (6.75)	413 (73.36)	AGP	26 (4.62)	48 (8.53)
83	BJP	361 (87.62)	INC	26 (6.31)	335 (81.31)	AGP	7 (1.7)	18 (4.37)
84	BJP	571 (86.91)	AGP	45 (6.85)	526 (80.06)	INC	23 (3.5)	18 (2.74)
85	BJP	601 (74.94)	AGP	88 (10.97)	513 (63.97)	INC	48 (5.99)	65 (8.1)
86	BJP	658 (85.23)	INC	39 (5.05)	619 (80.18)	AGP	24 (3.11)	51 (6.61)
87	BJP	365 (77.17)	INC	38 (8.03)	327 (69.14)	AGP	26 (5.5)	44 (9.3)
88	INC	549 (70.47)	AGP	77 (9.88)	472 (60.59)	AIUDF	60 (7.7)	93 (11.94)
89	INC	474 (73.04)	AGP	61 (9.4)	413 (63.64)	AIUDF	55 (8.47)	59 (9.09)
90	INC	453 (75.37)	AGP	101 (16.81)	352 (58.56)	BJP	16 (2.66)	31 (5.16)
91	INC	425 (79.44)	AIUDF	53 (9.91)	372 (69.53)	AGP	27 (5.05)	30 (5.61)
92	INC	228 (38.06)	BJP	212 (35.39)	16 (2.67)	AGP	108 (18.03)	51 (8.51)
93	BJP	514 (70.12)	AITC	92 (12.55)	422 (57.57)	AGP	49 (6.68)	78 (10.64)
94	BJP	312 (52.88)	AITC	140 (23.73)	172 (29.15)	AGP	61 (10.34)	77 (13.05)
95	BJP	420 (71.07)	INC	81 (13.71)	339 (57.36)	AITC	68 (11.51)	22 (3.72)
96	INC	739 (76.26)	AITC	69 (7.12)	670 (69.14)	BJP	30 (3.1)	131 (13.52)
97	INC	654 (65.4)	AGP	113 (11.3)	541 (54.1)	BJP	95 (9.5)	138 (13.8)
98	INC	394 (60.43)	AGP	171 (26.23)	223 (34.2)	BJP	39 (5.98)	48 (7.36)
99	INC	388 (67.71)	AGP	131 (22.86)	257 (44.85)	BJP	18 (3.14)	36 (6.28)
100	INC	417 (52)	AGP	236 (29.43)	181 (22.57)	AIUDF	82 (10.22)	67 (8.35)
101	BJP	509 (62.38)	INC	157 (19.24)	352 (43.14)	AGP	95 (11.64)	55 (6.74)
102	INC	364 (42.03)	AGP	244 (28.18)	120 (13.85)	BJP	182 (21.02)	76 (8.78)
103	BJP	571 (73.39)	AITC	116 (14.91)	455 (58.48)	INC	36 (4.63)	55 (7.07)
104	BJP	498 (78.67)	AITC	87 (13.74)	411 (64.93)	INC	24 (3.79)	24 (3.79)
105	BJP	602 (81.13)	AITC	63 (8.49)	539 (72.64)	INC	38 (5.12)	39 (5.26)

Contd....

## Socio-Economic Amenities - Rural

### Access to Education Facilities

Particulars	Number of Villages (% of Population)				
	Available	Not Available	If Not Available (Distance of Nearest Facility)		
			A	B	C
Govt. Primary School	103 (99)	10 (1)	5 (0)	1 (0)	0 (0)
Private Primary School	17 (29)	96 (71)	1 (0)	0 (0)	0 (0)
Govt. Middle School	77 (88)	36 (12)	21 (6)	8 (2)	1 (0)
Private Middle School	8 (19)	105 (81)	1 (0)	0 (0)	0 (0)
Govt. Secondary School	56 (76)	57 (24)	34 (14)	16 (7)	3 (3)
Private Secondary School	6 (11)	107 (89)	1 (0)	0 (0)	0 (0)
Govt. Senior Secondary School	15 (27)	98 (73)	12 (9)	54 (44)	31 (20)
Private Senior Secondary School	1 (1)	112 (99)	0 (0)	0 (0)	0 (0)
Govt. Arts and Science Degree College	3 (5)	110 (95)	6 (5)	55 (56)	49 (34)
Private Arts and Science Degree College	0 (0)	113 (100)	0 (0)	0 (0)	0 (0)
Govt. Engineering College	0 (0)	113 (100)	0 (0)	1 (0)	112 (100)
Private Engineering College	0 (0)	113 (100)	0 (0)	0 (0)	0 (0)
Govt. Medicine College	0 (0)	113 (100)	0 (0)	0 (0)	113 (100)
Private Medicine College	0 (0)	113 (100)	0 (0)	0 (0)	0 (0)
Govt. Management Institute	0 (0)	113 (100)	0 (0)	0 (0)	113 (100)
Private Management Institute	0 (0)	113 (100)	0 (0)	0 (0)	0 (0)
Govt. Polytechnic	0 (0)	113 (100)	0 (0)	0 (0)	113 (100)
Private Polytechnic	0 (0)	113 (100)	0 (0)	0 (0)	0 (0)
Govt. Vocational Training School/ITI	1 (3)	112 (97)	0 (0)	0 (0)	112 (97)
Private Vocational Training School/ITI	0 (0)	113 (100)	0 (0)	0 (0)	0 (0)
Govt. Non Formal Training Centre	0 (0)	113 (100)	0 (0)	0 (0)	113 (100)
Private Non Formal Training Centre	0 (0)	113 (100)	0 (0)	0 (0)	0 (0)
Govt. School For Disabled	0 (0)	113 (100)	0 (0)	0 (0)	112 (99)
Private School For Disabled	0 (0)	113 (100)	0 (0)	0 (0)	1 (1)
Government Others	0 (0)	113 (100)	0 (0)	0 (0)	0 (0)
Private Others	0 (0)	113 (100)	0 (0)	0 (0)	0 (0)

Note : Distance A : Less than 5 km; B : Between 5-10 km; C : 10+ km.; Source : Data Analysis is based on 2011 Census.

## DISCLAIMER

The Terms of Use and Disclaimer of Datanet India Private Limited (hereinafter referred to as "Datanet") for use of this analysis report of **Hajo Assembly Constituency (Hajo Vidhan Sabha)** :-

1. **Assembly Factbook™** is a Registered Trade Mark owned by Datanet.
2. All the maps are sketched and graphical representation only and have not been drawn to the scale and also not to represent the actual geographical area or boundary of the unit.
3. The data for the aforesaid analysis is based on authentic sources and has been culled from the various publications of Census, CSO and NSSO for district and block level data, various central and state government departments, Central & State Elections Commissions and the concerned Returning Officers' releases, Electoral Rolls, Election results and allied publications, internal assessment, surveys, estimates and analysis. Therefore, certain adjustment of data at micro level may have been done to arrive closer to the macro data.
4. Data have been provided on an "As Is" and "As AVAILABLE" basis
5. The colours shown in the maps or diagram and charts of a particular party, alliance or AC are indicative and do not represent them.
6. This publication which includes maps, sheets, graphs and data would be the property under copyright of Datanet only. The user may use these for its internal study, analysis and research purposes. It's public display, re-selling or any commercial uses by the user are not allowed.
7. Datanet has taken due care and caution in compilation and processing of data and allied information, but does not guarantee the accuracy, adequacy or completeness of any information/analysis and will be not responsible for any errors or omissions or for the results obtained from the use of such information/analysis.
8. All the contents for the publication have been culled from various authentic sources and Datanet reasonably believes such sources to be reliable, but does not make any representations, express or implied as to the accuracy or fitness of use of such information. The information or contents of the information/analysis do not constitute advice and should not be relied upon in making (or refraining from making) any decision. Any reliance placed upon the information provided by Datanet is the sole responsibility and strictly at the user's risk.
9. In no event will Datanet be liable for any damages (including, without limitation, damages for loss of business projects, or loss of profits) arising in contract, tort or otherwise from the use of or inability to use any of its contents, or from any action taken (or refrained from being taken) as a result of using the analysis or any of its contents. Datanet its directors, owners, editors, officials, employees, distributor and agents or any associate will not be liable for any errors in the information contained or any consequences arising from the use of the contents of the provided information/analysis.
10. If any provision of these terms and conditions is held invalid or illegal or unenforceable for any reason by any court of competent jurisdiction, such provision shall be severed and the remainder of provisions of the terms and conditions shall continue in full force and effect as if the Term of Use had been executed with the invalid, illegal or unenforceable provision eliminated.
11. If there are any discrepancies in the information provided, please bring it to attention of Datanet for suitable rectification measures.



**Buy Online This Complete Book At**  
**Datanet India eBooks Store**

[www.indiastatpublications.com](http://www.indiastatpublications.com)

or go directly at

[http://www.indiastatpublications.com/  
Assembly\\_factbook/Assam/Gauhati/Hajo](http://www.indiastatpublications.com/Assembly_factbook/Assam/Gauhati/Hajo)

 **indiastat**elections

