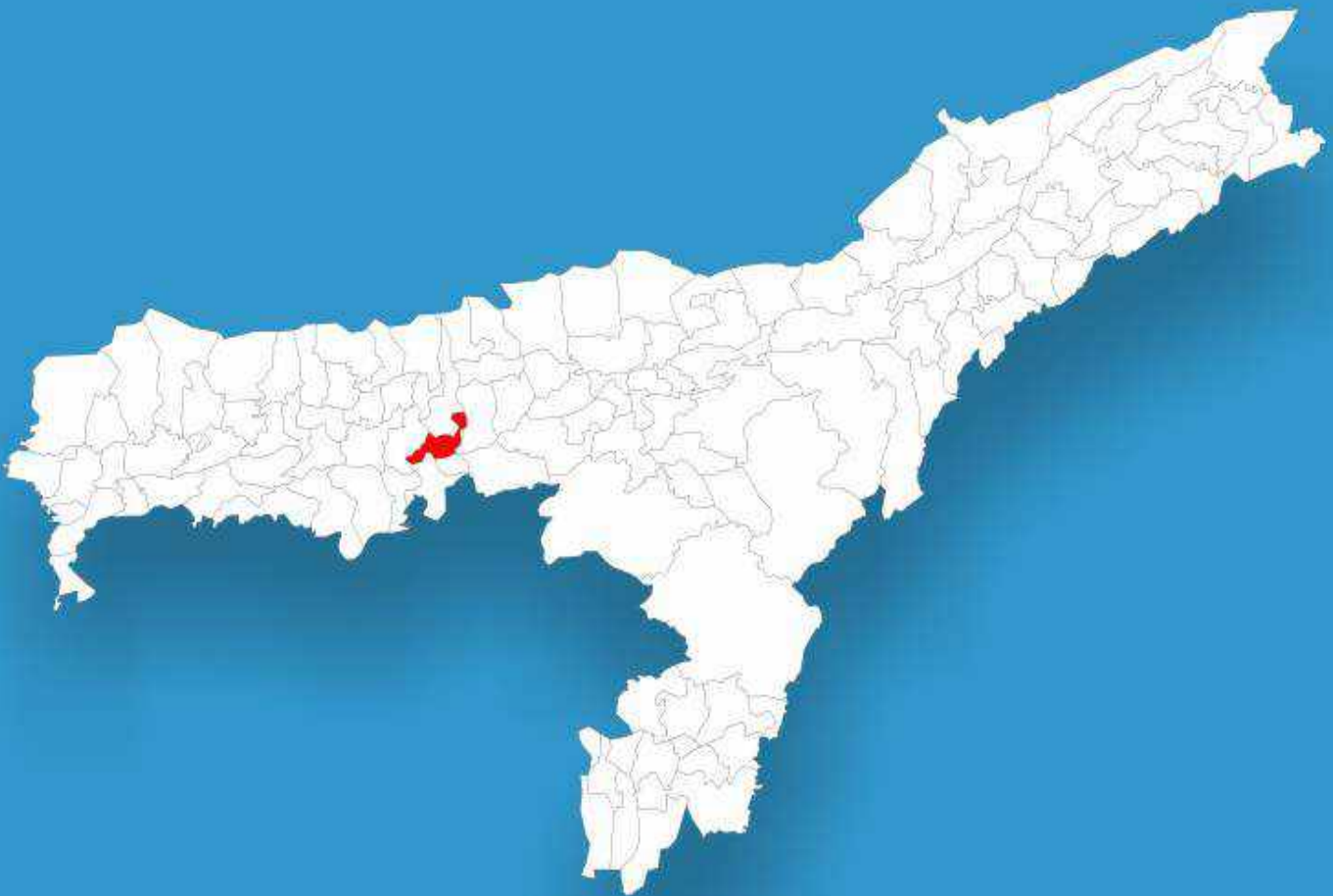




Assam

Assembly Factbook™

Jalukbari Assembly Constituency



Key Electoral Data of Jalukbari
Assembly Constituency (Vidhan Sabha)

Assam

Assembly Factbook™

Jalukbari Assembly Constituency



Jalukbari Vidhan Sabha

Editor & Director

Dr. R.K. Thukral

Research Editor

Dr. Shafeeq Rahman

Compiled, Researched and Published by Datanet India Pvt. Ltd.

D-100, 1st Floor,

Okhla Industrial Area, Phase-I,
New Delhi- 110020.

Ph.: 91-11- 43580781-84

Email : support@indiastatpublications.com

Website : www.indiastatelections.com

Online Book Store :

www.indiastatpublications.com

Report No. : AFB/AS-051-0125

ISBN : 978-93-5313-379-5

First Edition : January, 2018

Eighth Updated Edition : January, 2025

Price : Rs. 11500/-

US\$ 310

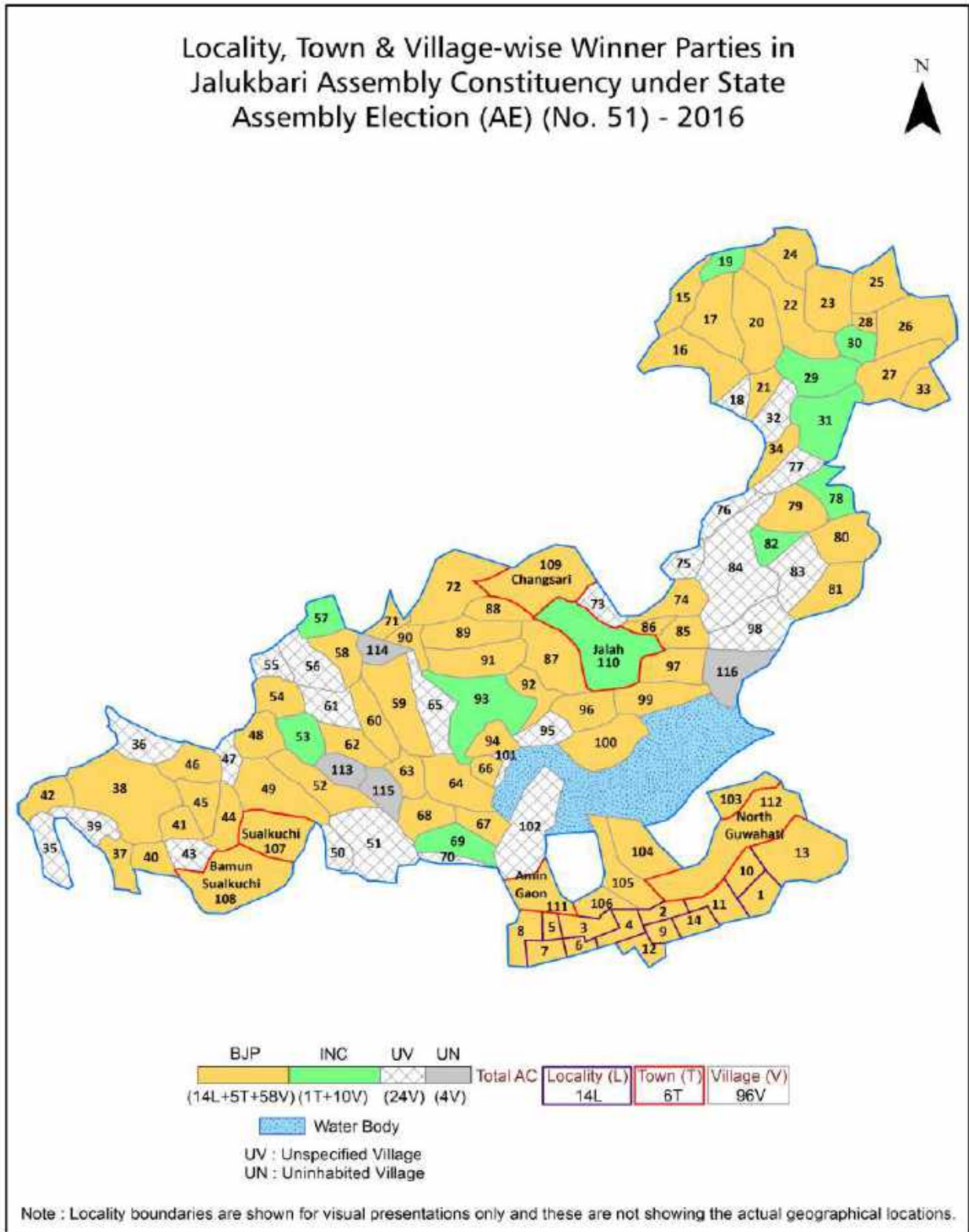
© Datanet India Pvt. Ltd.

All rights reserved. No part of this book may be reproduced, stored in a retrieval system or transmitted in any form or by any means, mechanical photocopying, photographing, scanning, recording or otherwise without the prior written permission of the publisher. Please refer to Disclaimer at page no. 175 for the use of this publication.

Printed in India

No.	Particulars	Page No.
	Introduction	
1	Assembly Constituency -(Vidhan Sabha) at a Glance Features of Assembly as per Delimitation Commission of India (2008)	1-2
	Location and Political Maps	
2	Location Map Boundaries of Assembly Constituency -(Vidhan Sabha) in District Boundaries of Assembly Constituency under Parliamentary Constituency -(Lok Sabha) Town, Locality & Village-wise Winner Parties-2024, 2021, 2019, 2016, 2014, 2011 and 2009	3-10
	Administrative Setup (2011)	
3	District Sub-district Towns Villages Inhabited Villages Uninhabited Villages Village Panchayat Intermediate Panchayat	11-18
	Demographics (2011)	
4	Population Households Rural/Urban Population Towns and Villages by Population Size Sex Ratio (Total & 0-6 Years) Religious Population Social Population Literacy Rate	19-20
	Electoral Features	
5	Important Dates of Last Elections Held Electors by Gender Service Electors Voters Voters Turnout Polling Stations & Average Number of Electors per Polling Station Electors by Age Group Present Elected Representatives	21-26
	Historical Summary Election Results	
6	Vote Share of Major Parties Winning Margin (Number & Percentage) Polarity of Parties Summary Result of Assembly Segment of Parliamentary Elections 2024, 2019, 2014, 2009, 2004 and 1999 Summary Result of Assembly Elections 2021, 2016, 2011, 2006, 2001, 1996, 1991, 1985, 1983, 1978, 1972 and 1967	27-47
	Polling Station Level Election Results	
7	Name and Number of Polling Station 2024, 2021, 2019, 2016, 2014, 2011 and 2009 Polling Station-wise Electors, Voters & Voters Turnout 2024, 2021, 2019, 2016, 2014, 2011 and 2009 Polling Station wise Elections Results 2024, 2021, 2019, 2016, 2014, 2011 and 2009	48-154
	Share of Assembly Constituency	
8	Share of Assembly Constituency -(Vidhan Sabha) in State, District and Parliamentary Constituency -(Lok Sabha)	155
	Socio-Economic Amenities (2011)	
9	Access to Administrative Units Agricultural, Manufacturing and Industrial Commodities Demographic Indicators Education Health & Manpower Drinking Water Supply Sanitation Entertainment and Recreations Infrastructure Power Food Allocation Distribution and Marketing of Agriculture Commodities Infrastructure Transport and Road Infrastructure Communication Banking and Financial Services Land Use Irrigation Source	157-171
10	Abbreviation & Sources	173
11	Disclaimer	175

Location & Political Map



Administrative Setup

List of Village Panchayat & Intermediate Panchayat (Block) Name - 2011

Village Name	Village Panchayat Name	Intermediate Panchayat Name
Abhaypur	Rudreswar	Bezera (Part)
Agdola	Agdala	Bezera (Part)
Agyathuri	Lachit Garh	Bezera (Part)
Alipub	Agdala	Bezera (Part)
Alta	Bezera	Bezera (Part)
Ambari	Banshar	Sualkuchi
Athiabai	Dhobatari	Bezera (Part)
Balaibill	Saraihat	Bezera (Part)
Bamuni Gaon	Rudreswar	Bezera (Part)
Bamuni Gaon	Agdala	Bezera (Part)
Bansar	-	Sualkuchi
Bar Nizara (Barnizara)	Nandakata	Bezera (Part)
Barchandra	Rudrachar	Bezera (Part)
Barchandra Grant	Rudrashour	Bezera (Part)
Bargaon	Dadara	Sualkuchi
Barijani Pathar Pacharia	Bamundi	Sualkuchi
Barmola (Bormula)	Agdala	Bezera (Part)
Barpalaha	Bezera	Bezera (Part)
Bathan	Paschim Sualkuchi	Sualkuchi
Berbaka	Nandakata	Bezera (Part)
Bezera	Bezera	Bezera (Part)
Bhomolahati	Bazara	Bezera (Part)
Bonmaja	Dhopatari	Bezera (Part)
Dakhin Lenga	Nandakata	Bezera (Part)
Dakshin Mandakata	Mandakata	Bezera (Part)
Dakshin Pakor Kona	Singimari	Sualkuchi
Dhirgheswari (Dirgeswary)	Nandakata	Bezera (Part)
Dhopatari	Dhopatari	Bezera (Part)
Fulung	Rudreswar	Bezera (Part)

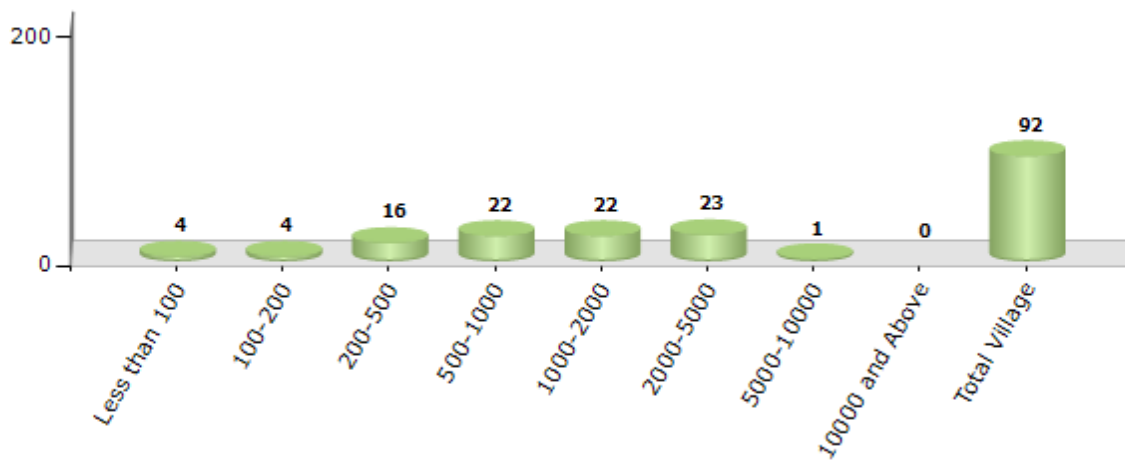
Contd....

Demographics

Number of Villages by Population Size - 2011

Less than 100	100-200	200-500	500-1000	1000-2000	2000-5000	5000-10000	10000 and Above	Total Village
4	4	16	22	22	23	1	0	92

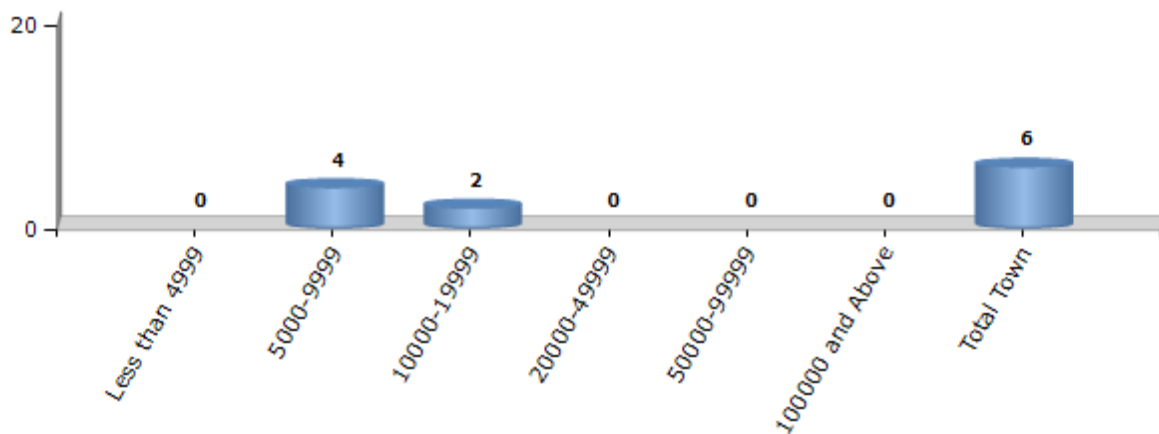
Number of Villages by Population Size - 2011



Number of Towns by Population Size - 2011

Less than 4999	5000-9999	10000-19999	20000-49999	50000-99999	100000 and Above	Total Town
0	4	2	0	0	0	6

Number of Towns by Population Size - 2011

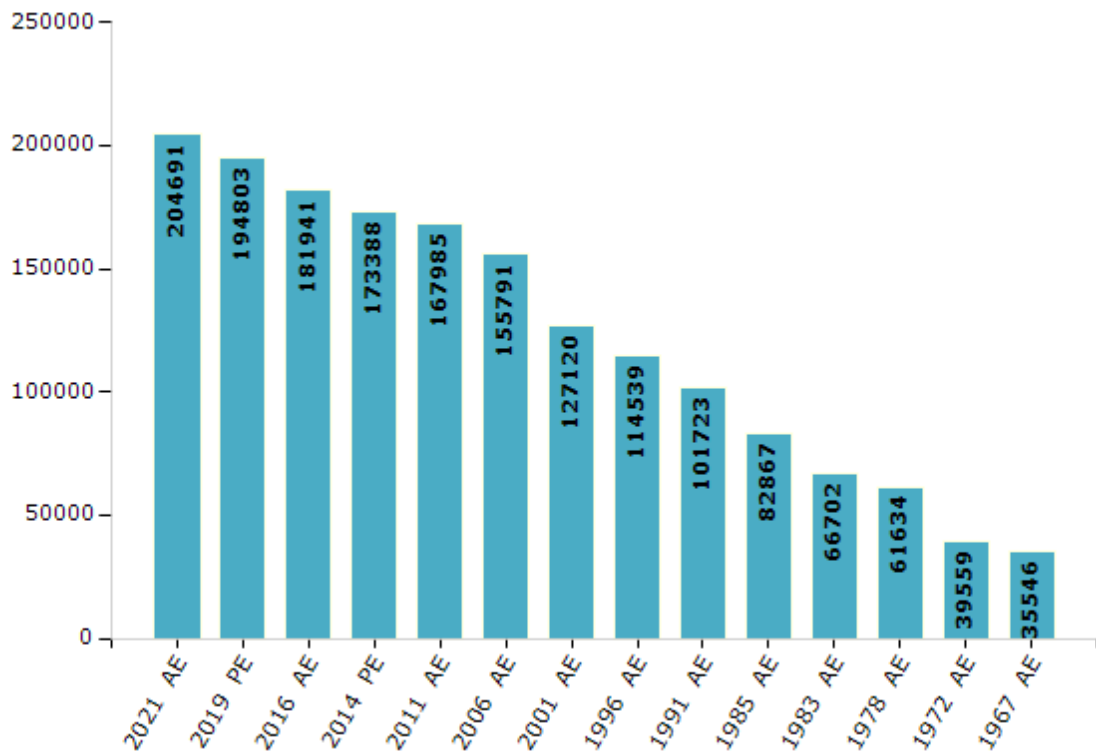


Electoral Features

Electors by Male & Female

Year	Male	Female	Others	Total	Year	Male	Female	Others	Total
2021 AE	100651	104028	12	204691	1996 AE	60644	53895	-	114539
2019 PE	96978	97816	9	194803	1991 AE	55046	46677	-	101723
2016 AE	91665	90276	0	181941	1985 AE	43414	39453	-	82867
2014 PE	87640	85748	0	173388	1983 AE	35127	31575	-	66702
2011 AE	85214	82771	0	167985	1978 AE	34362	27272	-	61634
2009 PE	-	-	-	-	1972 AE	20959	18600	-	39559
2006 AE	79644	76147	-	155791	1967 AE	-	-	-	35546
2004 PE	-	-	-	-	1962 AE	-	-	-	-
2001 AE	66253	60867	-	127120	1957 AE	-	-	-	-
1999 PE	-	-	-	-	1952 AE	-	-	-	-

Number of Electors



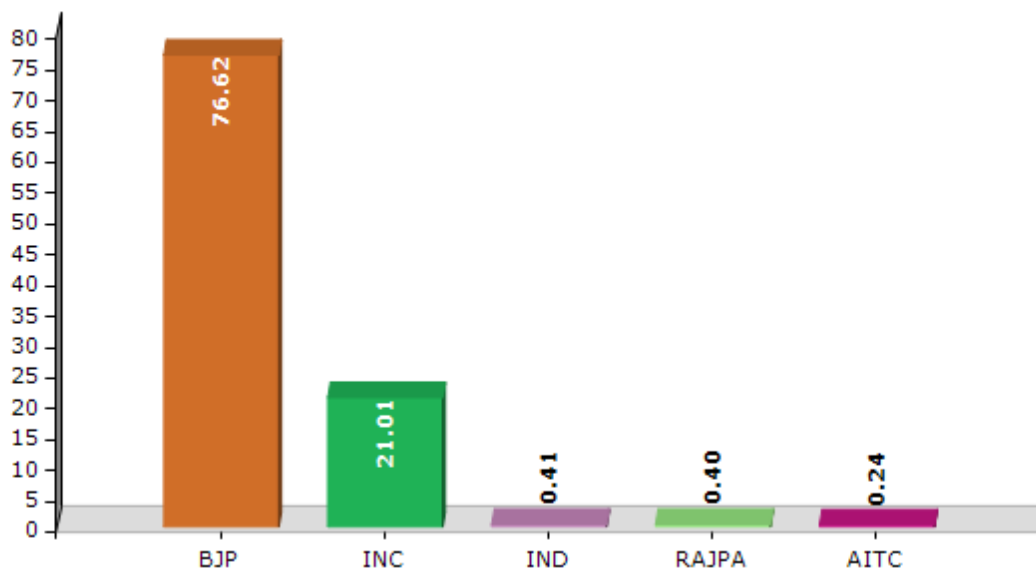
Note : AE : Assembly Election, PE : Assembly Segment of Parliamentary Election

Historical Summary Election Results

Summary Result of Assembly Election - 2016

Candidate Name	Party	Votes	Votes %
Himanta Biswa Sarma	BJP	118390	76.62
Niren Deka	INC	32455	21.01
Ramen Chandra Lahkar	IND	636	0.41
Amit Basfor	RAJPA	614	0.4
Sadek Ali	AITC	371	0.24
Naba Kumar Nath	IND	290	0.19
Bapi Aich	BGANP	180	0.12
Moinul Hoque	BHARP	168	0.11
Makani Barman	RPP	164	0.11
Nathuni Das	RPI(A)	164	0.11
	NOTA	1074	0.7

Votes Percentage of Top Parties - 2016



Polling Station Level Election Results

Number and Name of Polling Stations (PS) (2016)

Number of Polling Stations	Name of Polling Stations	Number of Polling Stations	Name of Polling Stations
1	Gog Lp School	22	Salmara Lp School (L/W)
2	No. 1 Bhomolahati Lp School (R/W)	23	Saraighat Lp School
3	No. 1 Bhomolahati Lp School (L/W)	24	Nabajyoti Lp School
4	No. 2 Bhomolahati Lp School	25	Alta Lp School (R/W)
5	Agdola Lp School (R/W)	26	Alta Lp School (L/W)
6	Agdola Lp School (L/W)	27	Mandakata High School (R/W)
7	Agdola Chariali High School (R/W)	28	Mandakata High School (M/W)
8	Agdola Chariali High School (L/W)	29	Mandakata High School (L/W)
9	Khudra Palaha Lp School (R/W)	30	Satgaon Pukhuripar Lp School (R/W)
10	Khudra Palaha Lp School (M/W)	31	Satgaon Pukhuripar Lp School (L/W)
11	Khudra Palaha Lp School (L/W)	32	Lenga Naba Milan Lp School (R/W)
12	Kamrup Vidyapith (R/W)	33	Lenga Naba Milan Lp School (L/W)
13	Kamrup Vidyapith (M/W)	34	Dirgheswari Me School
14	Kamrup Vidyapith (L/W)	35	Bornijara Lp School (R/W)
15	Agdola Alipub Lp School (R/W)	36	Bornijara Lp School (L/W)
16	Agdola Alipub Lp School (L/W)	37	Mandakata Nadirpar Lp School
17	Khehenipara Balika High School (R/W)	38	Madhyamoni Me School
18	Khehenipara Balika High School (L/W)	39	Simalubari Lp School
19	Bezera H.S. School (R/W)	40	Khairapara Lp School
20	Bezera H.S. School (L/W)	41	Rangmahal Muktab Lp School
21	Salmara Lp School (R/W)	42	Rangmahal High School (R/W)

Contd....

Polling Station Level Election Results

Polling Station-wise Votes Secured by Overall Top Five Parties in Jalukbari Assembly in Assembly Election (AE) under Gauhati Parliamentary Constituency in Assam (2016)

Number of Polling Station	Winner - Himanta Biswa Sarma (BJP)	Runner-up - Niren Deka (INC)	3rd - Ramen Chandra Lahkar (IND)	4th - Amit Basfor (RAJPA)	5th - Sadek Ali (AITC)	NOTA	Other	Total Votes Secured
36	293	380	5	2	0	3	4	687
37	178	522	4	1	0	4	14	723
38	481	242	2	3	2	9	4	743
39	205	618	6	0	4	7	5	845
40	134	569	5	1	1	3	4	717
41	106	617	3	1	1	5	11	744
42	615	73	0	4	0	4	2	698
43	598	117	1	1	2	4	0	723
44	347	346	5	2	4	4	6	714
45	599	222	3	7	4	6	7	848
46	363	385	1	3	2	3	4	761
47	262	402	2	0	0	0	1	667
48	576	242	2	2	2	2	5	831
49	208	355	1	1	6	3	1	575
50	181	402	5	1	2	13	6	610
51	119	287	4	1	2	8	3	424
52	285	473	6	1	3	8	4	780
53	812	82	4	1	1	8	14	922
54	415	171	2	1	3	2	2	596
55	400	160	2	5	2	3	9	581
56	493	112	3	2	2	4	2	618
57	623	235	4	4	0	4	8	878
58	928	72	11	8	3	6	13	1041
59	468	71	3	3	0	1	5	551
60	566	109	2	6	2	0	4	689
61	155	504	4	2	5	4	4	678
62	529	22	5	1	0	3	3	563
63	504	22	0	1	1	4	2	534
64	591	30	3	4	1	4	8	641
65	598	24	2	1	3	1	4	633
66	376	27	0	4	0	0	3	410
67	499	113	1	4	5	6	6	634
68	466	82	1	0	6	2	3	560
69	512	55	2	3	6	6	10	594
70	743	117	7	3	3	13	6	892

Contd....

Polling Station Level Election Results

Winner, Runner-up and 3rd Party Position & Winning Margin According to Polling Stations in Jalukbari Assembly in Assembly Election (AE) under Gauhati Parliamentary Constituency in Assam (2016)

Polling Station Number	Winner Party	Winner Votes (%)	Runner-up Party	Runner-up Votes (%)	Winning Margin Votes (%)	Third Party	Third Party Votes (%)	Other Votes (%)
71	BJP	307 (55.22)	INC	222 (39.93)	85 (15.29)	AITC	15 (2.7)	12 (2.16)
72	INC	252 (53.96)	BJP	198 (42.4)	54 (11.56)	AITC	6 (1.28)	11 (2.36)
73	BJP	561 (67.67)	INC	223 (26.9)	338 (40.77)	IND (RCL)	10 (1.21)	35 (4.22)
74	BJP	797 (84.7)	INC	119 (12.65)	678 (72.05)	BHARP	5 (0.53)	20 (2.13)
75	BJP	756 (86.2)	INC	111 (12.66)	645 (73.54)	RAJPA	3 (0.34)	7 (0.8)
76	BJP	530 (85.76)	INC	77 (12.46)	453 (73.3)	RAJPA	5 (0.81)	6 (0.97)
77	BJP	744 (85.91)	INC	90 (10.39)	654 (75.52)	IND (RCL)	5 (0.58)	27 (3.12)
78	BJP	703 (78.72)	INC	167 (18.7)	536 (60.02)	RAJPA	3 (0.34)	20 (2.24)
79	BJP	569 (73.23)	INC	180 (23.17)	389 (50.06)	RAJPA	6 (0.77)	22 (2.83)
80	BJP	609 (86.75)	INC	73 (10.4)	536 (76.35)	IND (RCL)	7 (1)	13 (1.85)
81	BJP	774 (86.58)	INC	98 (10.96)	676 (75.62)	IND (RCL)	8 (0.89)	14 (1.57)
82	BJP	556 (84.11)	INC	89 (13.46)	467 (70.65)	IND (RCL)	3 (0.45)	13 (1.97)
83	BJP	658 (77.5)	INC	173 (20.38)	485 (57.12)	RAJPA	4 (0.47)	14 (1.65)
84	BJP	776 (92.71)	INC	43 (5.14)	733 (87.57)	RAJPA	4 (0.48)	14 (1.67)
85	BJP	745 (81.07)	INC	143 (15.56)	602 (65.51)	RAJPA	6 (0.65)	25 (2.72)
86	BJP	905 (90.41)	INC	69 (6.89)	836 (83.52)	IND (RCL)	8 (0.8)	19 (1.9)
87	BJP	681 (83.97)	INC	118 (14.55)	563 (69.42)	AITC	3 (0.37)	9 (1.11)
88	BJP	693 (76.15)	INC	202 (22.2)	491 (53.95)	RAJPA	4 (0.44)	11 (1.21)
89	BJP	513 (66.62)	INC	207 (26.88)	306 (39.74)	IND (RCL)	6 (0.78)	44 (5.71)
90	BJP	654 (69.5)	INC	254 (26.99)	400 (42.51)	AITC	6 (0.64)	27 (2.87)
91	BJP	519 (89.33)	INC	53 (9.12)	466 (80.21)	RAJPA	2 (0.34)	7 (1.2)
92	BJP	579 (87.99)	INC	59 (8.97)	520 (79.02)	RAJPA	3 (0.46)	17 (2.58)
93	BJP	626 (91.79)	INC	38 (5.57)	588 (86.22)	IND (RCL)	3 (0.44)	15 (2.2)
94	BJP	518 (93.67)	INC	29 (5.24)	489 (88.43)	RAJPA	3 (0.54)	3 (0.54)
95	BJP	467 (86.32)	INC	57 (10.54)	410 (75.78)	IND (RCL)	2 (0.37)	15 (2.77)
96	BJP	532 (87.21)	INC	60 (9.84)	472 (77.37)	RAJPA	5 (0.82)	13 (2.13)
97	BJP	919 (87.61)	INC	98 (9.34)	821 (78.27)	IND (RCL)	9 (0.86)	23 (2.19)
98	BJP	808 (84.87)	INC	129 (13.55)	679 (71.32)	IND (RCL)	3 (0.32)	12 (1.26)
99	BJP	723 (86.17)	INC	95 (11.32)	628 (74.85)	RAJPA	6 (0.72)	15 (1.79)
100	BJP	648 (92.7)	INC	31 (4.43)	617 (88.27)	RAJPA	2 (0.29)	18 (2.58)
101	BJP	467 (91.57)	INC	33 (6.47)	434 (85.1)	IND (RCL)	2 (0.39)	8 (1.57)
102	BJP	510 (78.46)	INC	128 (19.69)	382 (58.77)	RAJPA	5 (0.77)	7 (1.08)
103	BJP	674 (79.39)	INC	157 (18.49)	517 (60.9)	IND (RCL)	4 (0.47)	14 (1.65)
104	BJP	705 (80.48)	INC	146 (16.67)	559 (63.81)	IND (RCL)	4 (0.46)	21 (2.4)
105	BJP	930 (86.59)	INC	126 (11.73)	804 (74.86)	RAJPA	4 (0.37)	14 (1.3)

Contd....

Socio-Economic Amenities - Rural

Access to Education Facilities

Particulars	Number of Villages (% of Population)				
	Available	Not Available	If Not Available (Distance of Nearest Facility)		
			A	B	C
Govt. Primary School	85 (99)	7 (1)	2 (0)	2 (0)	0 (0)
Private Primary School	23 (39)	69 (61)	0 (0)	0 (0)	0 (0)
Govt. Middle School	64 (85)	28 (15)	15 (6)	3 (1)	0 (0)
Private Middle School	10 (21)	82 (79)	3 (0)	0 (0)	0 (0)
Govt. Secondary School	44 (66)	48 (34)	20 (17)	18 (7)	1 (0)
Private Secondary School	8 (13)	84 (87)	1 (0)	0 (0)	0 (0)
Govt. Senior Secondary School	13 (22)	79 (78)	15 (19)	51 (45)	12 (14)
Private Senior Secondary School	1 (1)	91 (99)	0 (0)	0 (0)	0 (0)
Govt. Arts and Science Degree College	2 (5)	90 (95)	6 (10)	26 (24)	58 (61)
Private Arts and Science Degree College	0 (0)	92 (100)	0 (0)	0 (0)	0 (0)
Govt. Engineering College	0 (0)	92 (100)	0 (0)	6 (5)	86 (95)
Private Engineering College	0 (0)	92 (100)	0 (0)	0 (0)	0 (0)
Govt. Medicine College	0 (0)	92 (100)	0 (0)	7 (10)	84 (90)
Private Medicine College	0 (0)	92 (100)	0 (0)	0 (0)	1 (0)
Govt. Management Institute	0 (0)	92 (100)	0 (0)	7 (10)	84 (88)
Private Management Institute	0 (0)	92 (100)	0 (0)	0 (0)	0 (0)
Govt. Polytechnic	0 (0)	92 (100)	0 (0)	7 (10)	84 (88)
Private Polytechnic	0 (0)	92 (100)	0 (0)	0 (0)	0 (0)
Govt. Vocational Training School/ITI	1 (3)	91 (97)	0 (0)	7 (10)	82 (83)
Private Vocational Training School/ITI	0 (0)	92 (100)	0 (0)	0 (0)	0 (0)
Govt. Non Formal Training Centre	0 (0)	92 (100)	0 (0)	7 (10)	84 (88)
Private Non Formal Training Centre	0 (0)	92 (100)	0 (0)	0 (0)	0 (0)
Govt. School For Disabled	0 (0)	92 (100)	1 (0)	7 (10)	83 (88)
Private School For Disabled	0 (0)	92 (100)	0 (0)	0 (0)	0 (0)
Government Others	0 (0)	92 (100)	0 (0)	3 (6)	4 (3)
Private Others	0 (0)	92 (100)	0 (0)	0 (0)	0 (0)

Note : Distance A : Less than 5 km; B : Between 5-10 km; C : 10+ km.; Source : Data Analysis is based on 2011 Census.

DISCLAIMER

The Terms of Use and Disclaimer of Datanet India Private Limited (hereinafter referred to as "Datanet") for use of this analysis report of **Jalukbari Assembly Constituency (Jalukbari Vidhan Sabha)** :-

1. **Assembly Factbook™** is a Registered Trade Mark owned by Datanet.
2. All the maps are sketched and graphical representation only and have not been drawn to the scale and also not to represent the actual geographical area or boundary of the unit.
3. The data for the aforesaid analysis is based on authentic sources and has been culled from the various publications of Census, CSO and NSSO for district and block level data, various central and state government departments, Central & State Elections Commissions and the concerned Returning Officers' releases, Electoral Rolls, Election results and allied publications, internal assessment, surveys, estimates and analysis. Therefore, certain adjustment of data at micro level may have been done to arrive closer to the macro data.
4. Data have been provided on an "As Is" and "As AVAILABLE" basis
5. The colours shown in the maps or diagram and charts of a particular party, alliance or AC are indicative and do not represent them.
6. This publication which includes maps, sheets, graphs and data would be the property under copyright of Datanet only. The user may use these for its internal study, analysis and research purposes. It's public display, re-selling or any commercial uses by the user are not allowed.
7. Datanet has taken due care and caution in compilation and processing of data and allied information, but does not guarantee the accuracy, adequacy or completeness of any information/analysis and will be not responsible for any errors or omissions or for the results obtained from the use of such information/analysis.
8. All the contents for the publication have been culled from various authentic sources and Datanet reasonably believes such sources to be reliable, but does not make any representations, express or implied as to the accuracy or fitness of use of such information. The information or contents of the information/analysis do not constitute advice and should not be relied upon in making (or refraining from making) any decision. Any reliance placed upon the information provided by Datanet is the sole responsibility and strictly at the user's risk.
9. In no event will Datanet be liable for any damages (including, without limitation, damages for loss of business projects, or loss of profits) arising in contract, tort or otherwise from the use of or inability to use any of its contents, or from any action taken (or refrained from being taken) as a result of using the analysis or any of its contents. Datanet its directors, owners, editors, officials, employees, distributor and agents or any associate will not be liable for any errors in the information contained or any consequences arising from the use of the contents of the provided information/analysis.
10. If any provision of these terms and conditions is held invalid or illegal or unenforceable for any reason by any court of competent jurisdiction, such provision shall be severed and the remainder of provisions of the terms and conditions shall continue in full force and effect as if the Term of Use had been executed with the invalid, illegal or unenforceable provision eliminated.
11. If there are any discrepancies in the information provided, please bring it to attention of Datanet for suitable rectification measures.

Buy Online This Complete Book At
Datanet India eBooks Store

www.indiastatpublications.com

or go directly at

[http://www.indiastatpublications.com/
Assembly_factbook/Assam/Gauhati/ Jalukbari](http://www.indiastatpublications.com/Assembly_factbook/Assam/Gauhati/Jalukbari)

 **india**stat**elections**

