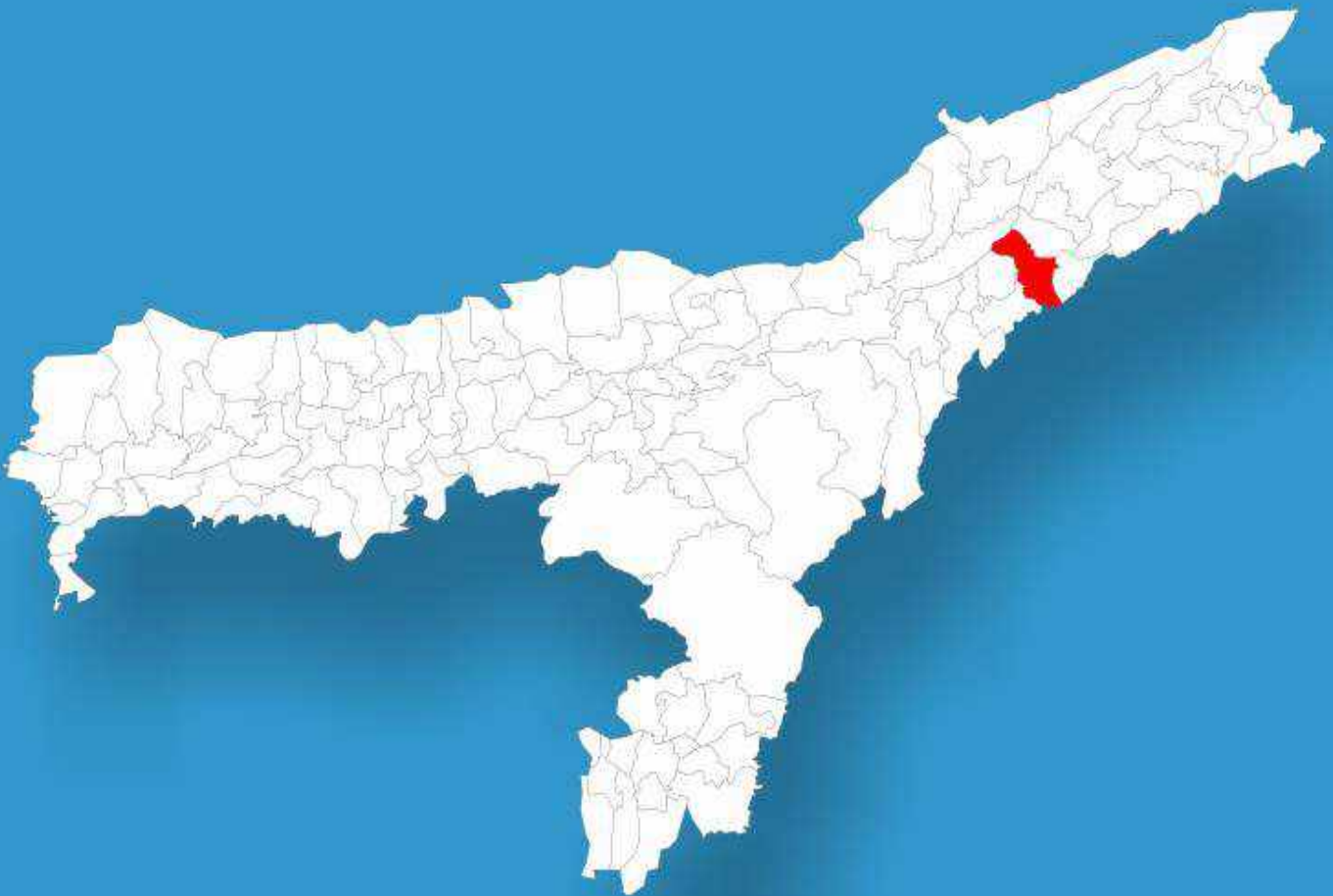




Assam

Assembly Factbook™

Amguri Assembly Constituency



Key Electoral Data of Amguri
Assembly Constituency (Vidhan Sabha)

Assam

Assembly Factbook™

Amguri Assembly Constituency



Amguri Vidhan Sabha

Editor & Director

Dr. R.K. Thukral

Research Editor

Dr. Shafeeq Rahman

Compiled, Researched and Published by Datanet India Pvt. Ltd.

D-100, 1st Floor,

Okhla Industrial Area, Phase-I,
New Delhi- 110020.

Ph.: 91-11- 43580781-84

Email : support@indiastatpublications.com

Website : www.indiastatelections.com

Online Book Store :

www.indiastatpublications.com

Report No. : AFB/AS-103-0125

ISBN : 978-93-5313-320-7

First Edition : January, 2018

Eighth Updated Edition : January, 2025

Price : Rs. 11500/-

US\$ 310

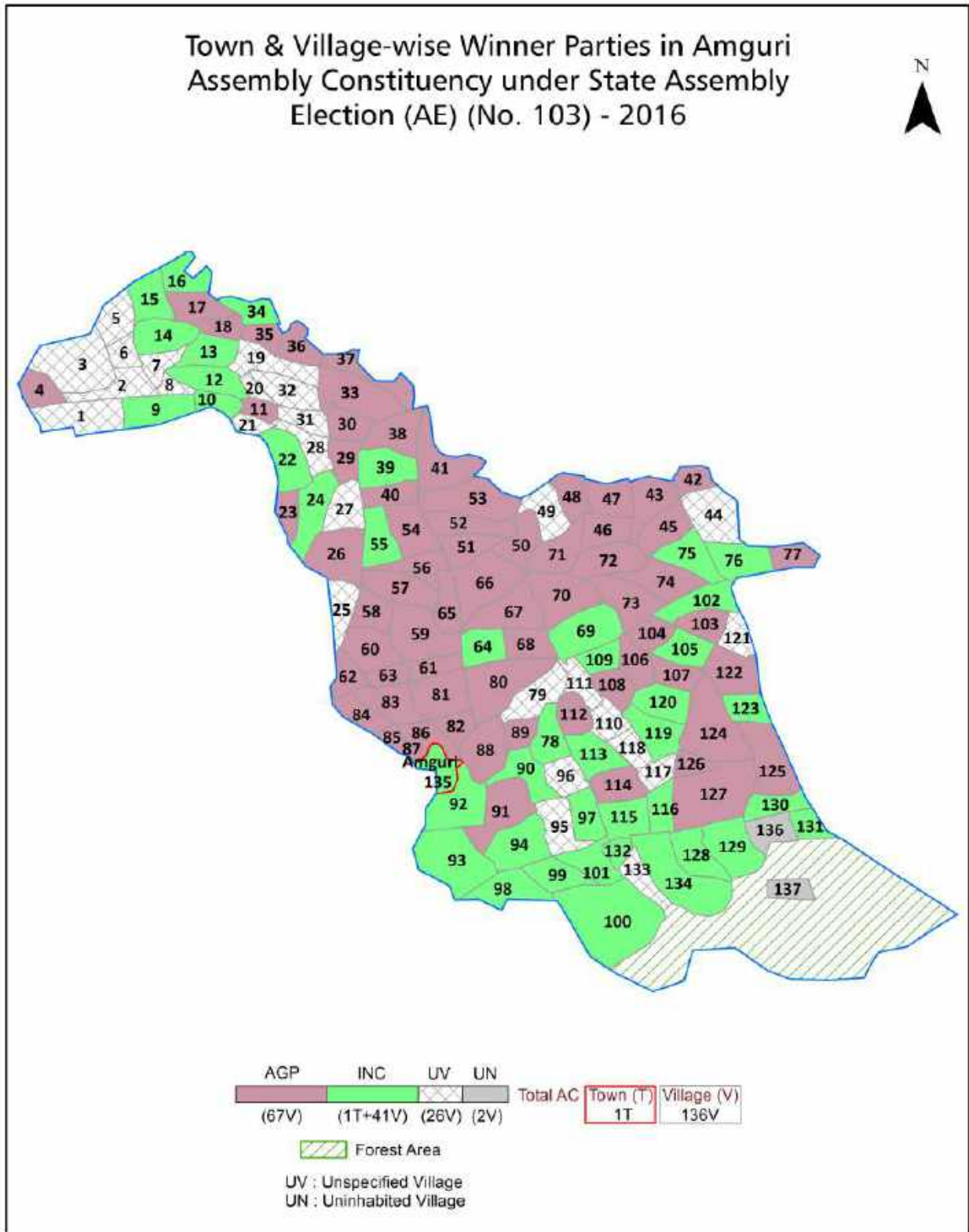
© Datanet India Pvt. Ltd.

All rights reserved. No part of this book may be reproduced, stored in a retrieval system or transmitted in any form or by any means, mechanical photocopying, photographing, scanning, recording or otherwise without the prior written permission of the publisher. Please refer to Disclaimer at page no. 152 for the use of this publication.

Printed in India

No.	Particulars	Page No.
	Introduction	
1	Assembly Constituency -(Vidhan Sabha) at a Glance Features of Assembly as per Delimitation Commission of India (2008)	1-2
	Location and Political Maps	
2	Location Map Boundaries of Assembly Constituency -(Vidhan Sabha) in District Boundaries of Assembly Constituency under Parliamentary Constituency -(Lok Sabha) Town & Village-wise Winner Parties- 2024, 2021, 2019, 2016, 2014, 2011 and 2009	3-10
	Administrative Setup (2011)	
3	District Sub-district Towns Villages Inhabited Villages Uninhabited Villages Village Panchayat Intermediate Panchayat	11-18
	Demographics (2011)	
4	Population Households Rural/Urban Population Towns and Villages by Population Size Sex Ratio (Total & 0-6 Years) Religious Population Social Population Literacy Rate	19-20
	Electoral Features	
5	Important Dates of Last Elections Held Electors by Gender Service Electors Voters Voters Turnout Polling Stations & Average Number of Electors per Polling Station Electors by Age Group Present Elected Representatives	21-26
	Historical Summary Election Results	
6	Vote Share of Major Parties Winning Margin (Number & Percentage) Polarity of Parties Summary Result of Assembly Segment of Parliamentary Elections 2024, 2019, 2014, 2009, 2004 and 1999 Summary Result of Assembly Elections 2021, 2016, 2011, 2006, 2001, 1996, 1991, 1985, 1983, 1978, 1972, 1967, 1962, 1957 and 1952	27-50
	Polling Station Level Election Results	
7	Name and Number of Polling Station 2024, 2021, 2019, 2016, 2014, 2011 and 2009 Polling Station-wise Electors, Voters & Voters Turnout 2024, 2021, 2019, 2016, 2014, 2011 and 2009 Polling Station wise Elections Results 2024, 2021, 2019, 2016, 2014, 2011 and 2009	51-131
	Share of Assembly Constituency	
8	Share of Assembly Constituency -(Vidhan Sabha) in State, District and Parliamentary Constituency -(Lok Sabha)	132
	Socio-Economic Amenities (2011)	
9	Access to Administrative Units Agricultural, Manufacturing and Industrial Commodities Demographic Indicators Education Health & Manpower Drinking Water Supply Sanitation Entertainment and Recreations Infrastructure Power Food Allocation Distribution and Marketing of Agriculture Commodities Infrastructure Transport and Road Infrastructure Communication Banking and Financial Services Land Use Irrigation Source	134-148
10	Abbreviation & Sources	150
11	Disclaimer	152

Location & Political Map



Administrative Setup

List of Village Panchayat & Intermediate Panchayat (Block) Name - 2011

Village Name	Village Panchayat Name	Intermediate Panchayat Name
Abhoipuria	Morabazar	Gourisagar
Abhoipuria	Baruabpukhury	Gourisagar
Aboipuria Nara	Lalin Chapori	Gourisagar
Ahu Grant	Barsila	Amguri
Amguri Grant	Amguri	Gourisagar
Baghjan Grant	Barbam	Gourisagar
Bailung	Barahibari	Amguri
Balamia Chawdang	Morabazar	Gourisagar
Bamun Moran	Hatiguri	Gourisagar
Bandarjan Grant	Barsila	Amguri
Bangali Gaon	Boruah Ali	Amguri
Barbam Grant	Pangar	Gourisagar
Barsayak Dibrual	Barahibaria	Amguri
Baruah Pukhuri Baghjan Grant	Lalim Chapori	Gourisagar
Baruah Pukhuri Chah	Lalin Chapori	Gourisagar
Baruati	Chring	Gourisagar
Belimukhia	Diksu	Gourisagar
Bharalura	Dikhowmukh	Gourisagar
Bharaluwa	Baruah Pukhuri	Gourisagar
Bhitarual Nora Gaon	Khanamukh	Gourisagar
Bhuyan Gaon	Bhuiahat	Gourisagar
Bhuyan Hat Nowboisa	Bhuyan Hat	Gourisagar
Bogaguhain	Mumai Tamuli	Gourisagar
Bolimara Karchua	Boruah Ali	Amguri
Borsila Grant	-	Amguri
Bosasayak Dibrual	Barahibari	Amguri
Burha Gaon	Amguri	Amguri
Chaliha Kakoti	Charing	Gourisagar
Chamaguri	Diksu	Gourisagar

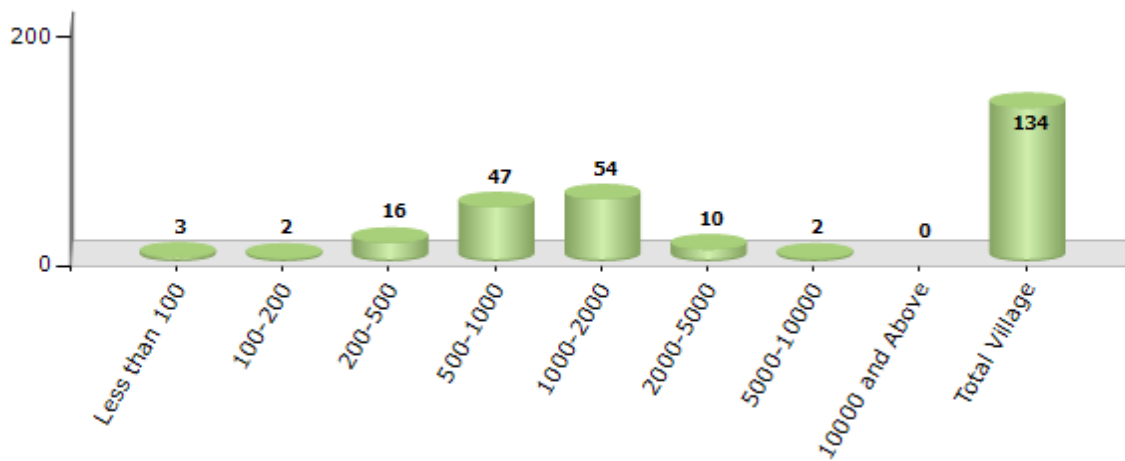
Contd....

Demographics

Number of Villages by Population Size - 2011

Less than 100	100-200	200-500	500-1000	1000-2000	2000-5000	5000-10000	10000 and Above	Total Village
3	2	16	47	54	10	2	0	134

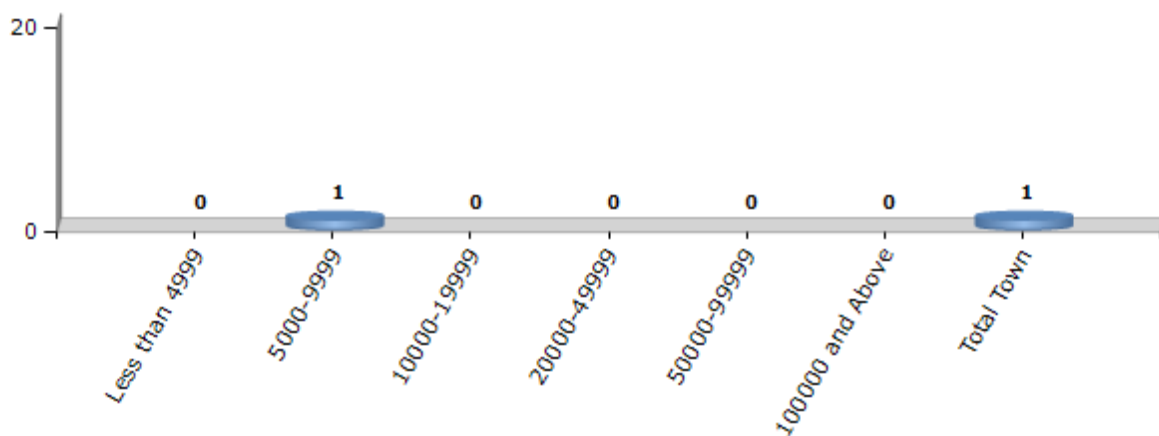
Number of Villages by Population Size - 2011



Number of Towns by Population Size - 2011

Less than 4999	5000-9999	10000-19999	20000-49999	50000-99999	100000 and Above	Total Town
0	1	0	0	0	0	1

Number of Towns by Population Size - 2011

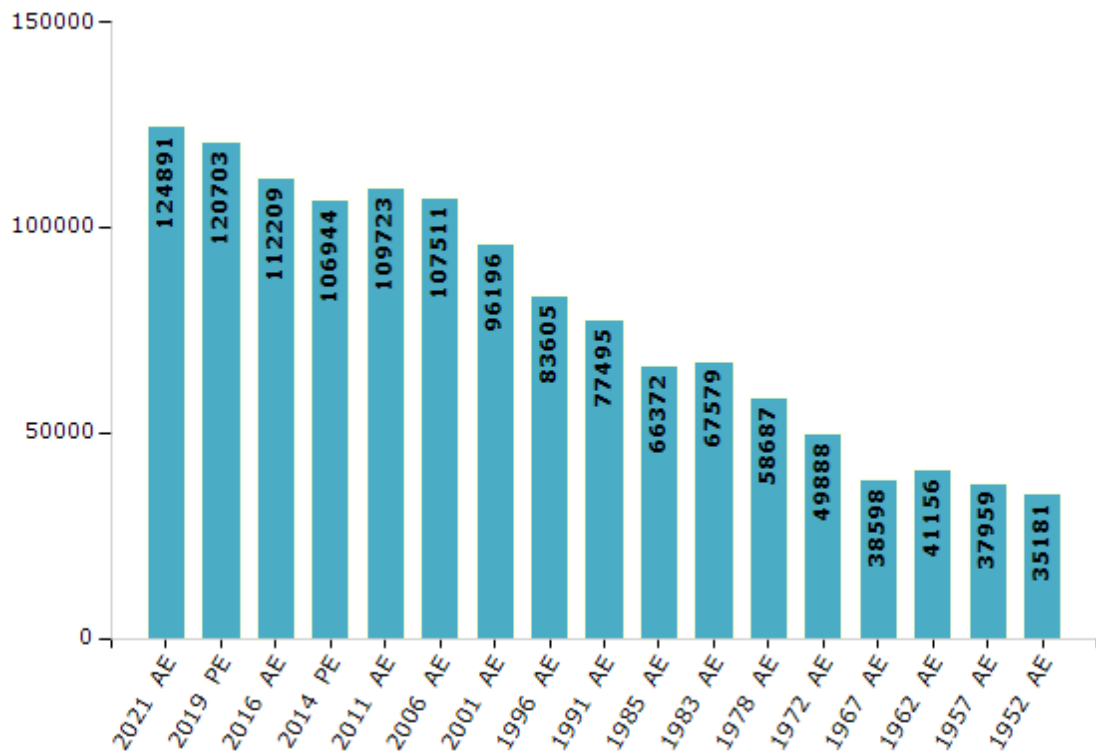


Electoral Features

Electors by Male & Female

Year	Male	Female	Others	Total	Year	Male	Female	Others	Total
2021 AE	62854	62035	2	124891	1996 AE	43989	39616	-	83605
2019 PE	61171	59531	1	120703	1991 AE	40738	36757	-	77495
2016 AE	56960	55249	0	112209	1985 AE	35762	30610	-	66372
2014 PE	54734	52210	0	106944	1983 AE	36696	30883	-	67579
2011 AE	55227	54496	0	109723	1978 AE	32734	25953	-	58687
2009 PE	-	-	-	-	1972 AE	27458	22430	-	49888
2006 AE	54437	53074	-	107511	1967 AE	-	-	-	38598
2004 PE	-	-	-	-	1962 AE	-	-	-	41156
2001 AE	49442	46754	-	96196	1957 AE	-	-	-	37959
1999 PE	-	-	-	-	1952 AE	-	-	-	35181

Number of Electors



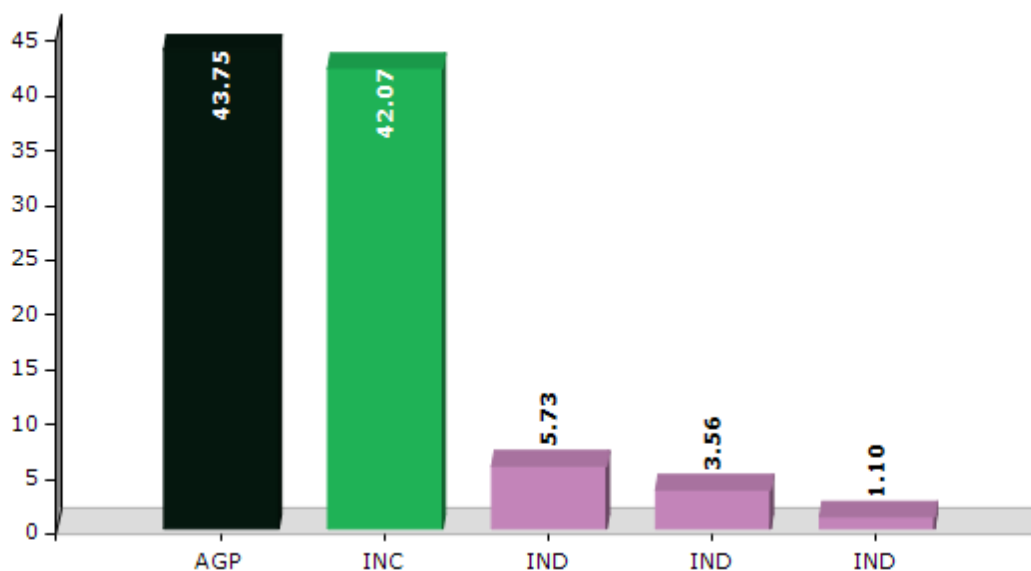
Note : AE : Assembly Election, PE : Assembly Segment of Parliamentary Election

Historical Summary Election Results

Summary Result of Assembly Election - 2016

Candidate Name	Party	Votes	Votes %
Prodip Hazarika	AGP	42010	43.75
Angkita Dutta	INC	40390	42.07
Dulal Baruah	IND	5498	5.73
Janardan Hazarika	IND	3420	3.56
Dilram Karmakar	IND	1053	1.1
Gayatri Borah Kalita	AIUDF	873	0.91
Rajkumar Dowarah	AIFB	699	0.73
Anwar Hussain	IND	672	0.7
	NOTA	1399	1.46

Votes Percentage of Top Parties - 2016



Polling Station Level Election Results

Number and Name of Polling Stations (PS) (2016)

Number of Polling Stations	Name of Polling Stations	Number of Polling Stations	Name of Polling Stations
1	Rupahimukh M.E. School	22	Bhetorowal M.E. School
2	Teliadunga Mishing M.E. School (E)	23	Narakonwer Bailung L.P. School
3	Teliadunga Mishing M.E. School (W)	24	Majnora Girls High School
4	Deogharia L.P. School (E)	25	Khanamukh H.S. School (N)
5	Deogharia L.P. School (W)	26	Khanamukh H.S. School (S)
6	Dikhomukh M.V. School (East)	27	Tipomia L.P. School
7	Dikhomukh M.V. School (West)	28	1 No Chintamoni L.P. School
8	Dikhowmukh Janajati High School (E)	29	Phukanphadia L.P. School (E)
9	Dikhowmukh Janajati High School (W)	30	Phukanphadia L.P. School (W)
10	Khanakokura Balika Mv School (E)	31	Bazgaon M.V. School
11	Khanakokura Balika Mv School (W)	32	180 No Suntolichiga L.P. School
12	Kharadhara L.P. School	33	Gohaingaon L.P. School
13	Mitong Nakatani L.P. School (E)	34	Na-Pam Khanikor L.P. School
14	Mitong Nakatani L.P. School (W)	35	Soshidhar Phukan Girls High School
15	Mitong Nakatani Mouchak Library	36	Radha Kt. Phukan High School
16	Hatighuli L.P. School	37	29 No Gazpuria L.P. School
17	Silpukhuri L.P. School	38	Taliakatan L.P. School
18	Borjeori L.P. School	39	444 No Alikakuri L.P. School
19	897 No Govt. Gorkosh Changmai L.P. School	40	Baruwati L.P. School
20	Jamuguri L.P. School (N)	41	Charingia Puranimelia L.P. School (E)
21	Jamuguri L.P. School (S)	42	Charingia Puranimelia L.P. School (W)

Contd....

Polling Station Level Election Results

Polling Station-wise Votes Secured by Overall Top Five Parties in Amguri Assembly in Assembly Election (AE) under Jorhat Parliamentary Constituency in Assam (2016)

Number of Polling Station	Winner - Prodig Hazarika (AGP)	Runner-up - Ankita Dutta (INC)	3rd - Dulal Baruah (IND)	4th - Janardan Hazarika (IND)	5th - Dilram Karmakar (IND)	NOTA	Other	Total Votes Secured
36	250	171	22	20	1	3	7	474
37	280	239	32	69	1	10	7	638
38	241	234	64	6	6	4	3	558
39	255	274	94	32	2	5	7	669
40	290	386	10	4	0	3	15	708
41	266	234	47	3	5	4	13	572
42	303	185	63	1	0	3	8	563
43	259	186	41	11	4	5	8	514
44	264	198	66	19	3	3	8	561
45	401	265	57	5	2	7	10	747
46	356	247	43	16	1	1	10	674
47	451	387	24	11	4	7	11	895
48	433	224	70	6	9	11	13	766
49	310	177	24	2	3	7	11	534
50	284	181	49	6	2	8	3	533
51	270	220	13	5	1	0	8	517
52	267	224	16	3	2	6	6	524
53	257	134	13	35	2	0	9	450
54	204	285	10	17	0	2	12	530
55	295	248	39	16	2	2	10	612
56	399	340	13	8	1	7	14	782
57	404	361	50	19	8	5	17	864
58	512	319	53	10	3	4	15	916
59	226	114	4	2	0	0	3	349
60	277	446	51	9	0	6	9	798
61	249	179	10	7	0	2	3	450
62	386	365	46	58	8	7	24	894
63	431	316	60	10	3	14	16	850
64	291	170	35	19	2	1	35	553
65	267	152	40	15	1	6	11	492
66	395	267	16	70	5	4	28	785
67	511	165	90	19	6	3	20	814
68	212	150	8	2	0	5	29	406
69	237	368	50	17	2	2	38	714
70	176	164	19	30	4	4	5	402

Contd....

Polling Station Level Election Results

Winner, Runner-up and 3rd Party Position & Winning Margin According to Polling Stations in Amguri Assembly in Assembly Election (AE) under Jorhat Parliamentary Constituency in Assam (2016)

Polling Station Number	Winner Party	Winner Votes (%)	Runner-up Party	Runner-up Votes (%)	Winning Margin Votes (%)	Third Party	Third Party Votes (%)	Other Votes (%)
71	AGP	230 (44.23)	INC	189 (36.35)	41 (7.88)	IND (JH)	51 (9.81)	50 (9.62)
72	INC	335 (60.14)	AGP	162 (29.08)	173 (31.06)	IND (DB)	35 (6.28)	25 (4.49)
73	AGP	367 (58.91)	INC	192 (30.82)	175 (28.09)	IND (DB)	30 (4.82)	34 (5.46)
74	AGP	380 (61.59)	INC	198 (32.09)	182 (29.5)	IND (DB)	13 (2.11)	26 (4.21)
75	AGP	393 (58.4)	INC	195 (28.97)	198 (29.43)	IND (DB)	41 (6.09)	44 (6.54)
76	AGP	329 (59.49)	INC	190 (34.36)	139 (25.13)	IND (DB)	18 (3.25)	16 (2.89)
77	AGP	395 (69.54)	INC	136 (23.94)	259 (45.6)	IND (JH)	21 (3.7)	16 (2.82)
78	AGP	350 (65.3)	INC	160 (29.85)	190 (35.45)	IND (DB)	17 (3.17)	9 (1.68)
79	AGP	303 (57.06)	INC	176 (33.15)	127 (23.91)	IND (DB)	28 (5.27)	24 (4.52)
80	AGP	271 (45.78)	INC	267 (45.1)	4 (0.68)	IND (DB)	30 (5.07)	24 (4.05)
81	INC	384 (56.64)	AGP	230 (33.92)	154 (22.72)	IND (DB)	31 (4.57)	33 (4.87)
82	AGP	343 (49.78)	INC	263 (38.17)	80 (11.61)	IND (DB)	39 (5.66)	44 (6.39)
83	AGP	406 (46.45)	INC	354 (40.5)	52 (5.95)	IND (DB)	61 (6.98)	53 (6.06)
84	AGP	260 (48.24)	INC	217 (40.26)	43 (7.98)	IND (DB)	39 (7.24)	23 (4.27)
85	AGP	300 (43.99)	IND (DB)	181 (26.54)	119 (17.45)	INC	172 (25.22)	29 (4.25)
86	AGP	248 (47.15)	INC	166 (31.56)	82 (15.59)	IND (DB)	89 (16.92)	23 (4.37)
87	AGP	182 (60.67)	INC	102 (34)	80 (26.67)	IND (DB)	7 (2.33)	9 (3)
88	AGP	355 (52.51)	INC	281 (41.57)	74 (10.94)	IND (DB)	12 (1.78)	28 (4.14)
89	AGP	429 (56.23)	INC	245 (32.11)	184 (24.12)	IND (DB)	66 (8.65)	23 (3.01)
90	INC	344 (47.25)	AGP	301 (41.35)	43 (5.9)	IND (DB)	41 (5.63)	42 (5.77)
91	INC	97 (45.12)	AGP	85 (39.53)	12 (5.59)	IND (DB)	24 (11.16)	9 (4.19)
92	INC	96 (40.68)	AGP	81 (34.32)	15 (6.36)	IND (DB)	45 (19.07)	14 (5.93)
93	INC	416 (43.97)	AGP	385 (40.7)	31 (3.27)	IND (DB)	121 (12.79)	24 (2.54)
94	AGP	244 (51.59)	INC	207 (43.76)	37 (7.83)	IND (DB)	8 (1.69)	14 (2.96)
95	AGP	294 (46.3)	INC	274 (43.15)	20 (3.15)	IND (DB)	36 (5.67)	31 (4.88)
96	INC	424 (48.4)	AGP	384 (43.84)	40 (4.56)	IND (JH)	23 (2.63)	45 (5.14)
97	INC	520 (50.83)	AGP	315 (30.79)	205 (20.04)	IND (DB)	78 (7.62)	110 (10.75)
98	AGP	471 (56.95)	INC	266 (32.16)	205 (24.79)	IND (JH)	28 (3.39)	62 (7.5)
99	INC	254 (71.15)	AGP	57 (15.97)	197 (55.18)	IND (DB)	21 (5.88)	25 (7)
100	INC	307 (56.64)	AGP	108 (19.93)	199 (36.71)	IND (DB)	56 (10.33)	71 (13.1)
101	INC	378 (56.67)	AGP	161 (24.14)	217 (32.53)	IND (DB)	58 (8.7)	70 (10.49)
102	INC	414 (47.26)	AGP	335 (38.24)	79 (9.02)	IND (DB)	38 (4.34)	89 (10.16)
103	INC	289 (52.83)	AGP	170 (31.08)	119 (21.75)	IND (JH)	19 (3.47)	69 (12.61)
104	AGP	234 (42.86)	INC	206 (37.73)	28 (5.13)	IND (JH)	47 (8.61)	59 (10.81)
105	INC	487 (49.9)	AGP	369 (37.81)	118 (12.09)	IND (DB)	29 (2.97)	91 (9.32)

Contd....

Socio-Economic Amenities - Rural

Access to Education Facilities

Particulars	Number of Villages (% of Population)				
	Available	Not Available	If Not Available (Distance of Nearest Facility)		
			A	B	C
Govt. Primary School	125 (98)	9 (2)	5 (0)	0 (0)	0 (0)
Private Primary School	24 (19)	110 (81)	0 (0)	0 (0)	0 (0)
Govt. Middle School	88 (75)	46 (25)	32 (16)	1 (0)	0 (0)
Private Middle School	12 (11)	122 (89)	6 (4)	0 (0)	0 (0)
Govt. Secondary School	42 (37)	92 (63)	73 (47)	8 (5)	0 (0)
Private Secondary School	7 (8)	127 (92)	3 (3)	0 (0)	0 (0)
Govt. Senior Secondary School	11 (8)	123 (92)	81 (57)	36 (28)	5 (6)
Private Senior Secondary School	0 (0)	134 (100)	1 (1)	0 (0)	0 (0)
Govt. Arts and Science Degree College	5 (3)	129 (97)	41 (31)	59 (45)	29 (21)
Private Arts and Science Degree College	0 (0)	134 (100)	0 (0)	0 (0)	0 (0)
Govt. Engineering College	0 (0)	134 (100)	0 (0)	0 (0)	134 (100)
Private Engineering College	0 (0)	134 (100)	0 (0)	0 (0)	0 (0)
Govt. Medicine College	0 (0)	134 (100)	0 (0)	1 (2)	133 (98)
Private Medicine College	0 (0)	134 (100)	0 (0)	0 (0)	0 (0)
Govt. Management Institute	0 (0)	134 (100)	0 (0)	0 (0)	86 (65)
Private Management Institute	0 (0)	134 (100)	0 (0)	1 (1)	46 (34)
Govt. Polytechnic	0 (0)	134 (100)	1 (0)	0 (0)	131 (98)
Private Polytechnic	0 (0)	134 (100)	0 (0)	0 (0)	0 (0)
Govt. Vocational Training School/ITI	1 (1)	133 (99)	0 (0)	5 (3)	119 (87)
Private Vocational Training School/ITI	0 (0)	134 (100)	0 (0)	0 (0)	2 (2)
Govt. Non Formal Training Centre	0 (0)	134 (100)	1 (0)	2 (1)	28 (30)
Private Non Formal Training Centre	3 (3)	131 (97)	0 (0)	4 (3)	20 (12)
Govt. School For Disabled	0 (0)	134 (100)	0 (0)	0 (0)	108 (81)
Private School For Disabled	0 (0)	134 (100)	0 (0)	0 (0)	0 (0)
Government Others	0 (0)	134 (100)	0 (0)	0 (0)	0 (0)
Private Others	0 (0)	134 (100)	0 (0)	0 (0)	0 (0)

Note : Distance A : Less than 5 km; B : Between 5-10 km; C : 10+ km.; Source : Data Analysis is based on 2011 Census.

DISCLAIMER

The Terms of Use and Disclaimer of Datanet India Private Limited (hereinafter referred to as "Datanet") for use of this analysis report of **Amguri Assembly Constituency (Amguri Vidhan Sabha)** :-

1. **Assembly Factbook™** is a Registered Trade Mark owned by Datanet.
2. All the maps are sketched and graphical representation only and have not been drawn to the scale and also not to represent the actual geographical area or boundary of the unit.
3. The data for the aforesaid analysis is based on authentic sources and has been culled from the various publications of Census, CSO and NSSO for district and block level data, various central and state government departments, Central & State Elections Commissions and the concerned Returning Officers' releases, Electoral Rolls, Election results and allied publications, internal assessment, surveys, estimates and analysis. Therefore, certain adjustment of data at micro level may have been done to arrive closer to the macro data.
4. Data have been provided on an "As Is" and "As AVAILABLE" basis
5. The colours shown in the maps or diagram and charts of a particular party, alliance or AC are indicative and do not represent them.
6. This publication which includes maps, sheets, graphs and data would be the property under copyright of Datanet only. The user may use these for its internal study, analysis and research purposes. It's public display, re-selling or any commercial uses by the user are not allowed.
7. Datanet has taken due care and caution in compilation and processing of data and allied information, but does not guarantee the accuracy, adequacy or completeness of any information/analysis and will be not responsible for any errors or omissions or for the results obtained from the use of such information/analysis.
8. All the contents for the publication have been culled from various authentic sources and Datanet reasonably believes such sources to be reliable, but does not make any representations, express or implied as to the accuracy or fitness of use of such information. The information or contents of the information/analysis do not constitute advice and should not be relied upon in making (or refraining from making) any decision. Any reliance placed upon the information provided by Datanet is the sole responsibility and strictly at the user's risk.
9. In no event will Datanet be liable for any damages (including, without limitation, damages for loss of business projects, or loss of profits) arising in contract, tort or otherwise from the use of or inability to use any of its contents, or from any action taken (or refrained from being taken) as a result of using the analysis or any of its contents. Datanet its directors, owners, editors, officials, employees, distributor and agents or any associate will not be liable for any errors in the information contained or any consequences arising from the use of the contents of the provided information/analysis.
10. If any provision of these terms and conditions is held invalid or illegal or unenforceable for any reason by any court of competent jurisdiction, such provision shall be severed and the remainder of provisions of the terms and conditions shall continue in full force and effect as if the Term of Use had been executed with the invalid, illegal or unenforceable provision eliminated.
11. If there are any discrepancies in the information provided, please bring it to attention of Datanet for suitable rectification measures.

**Buy Online This Complete Book At
Datanet India eBooks Store**

www.indiastatpublications.com

or go directly at

[http://www.indiastatpublications.com/
Assembly_factbook/Assam/Jorhat/ Amguri](http://www.indiastatpublications.com/Assembly_factbook/Assam/Jorhat/Amguri)

 **indiastat**elections

