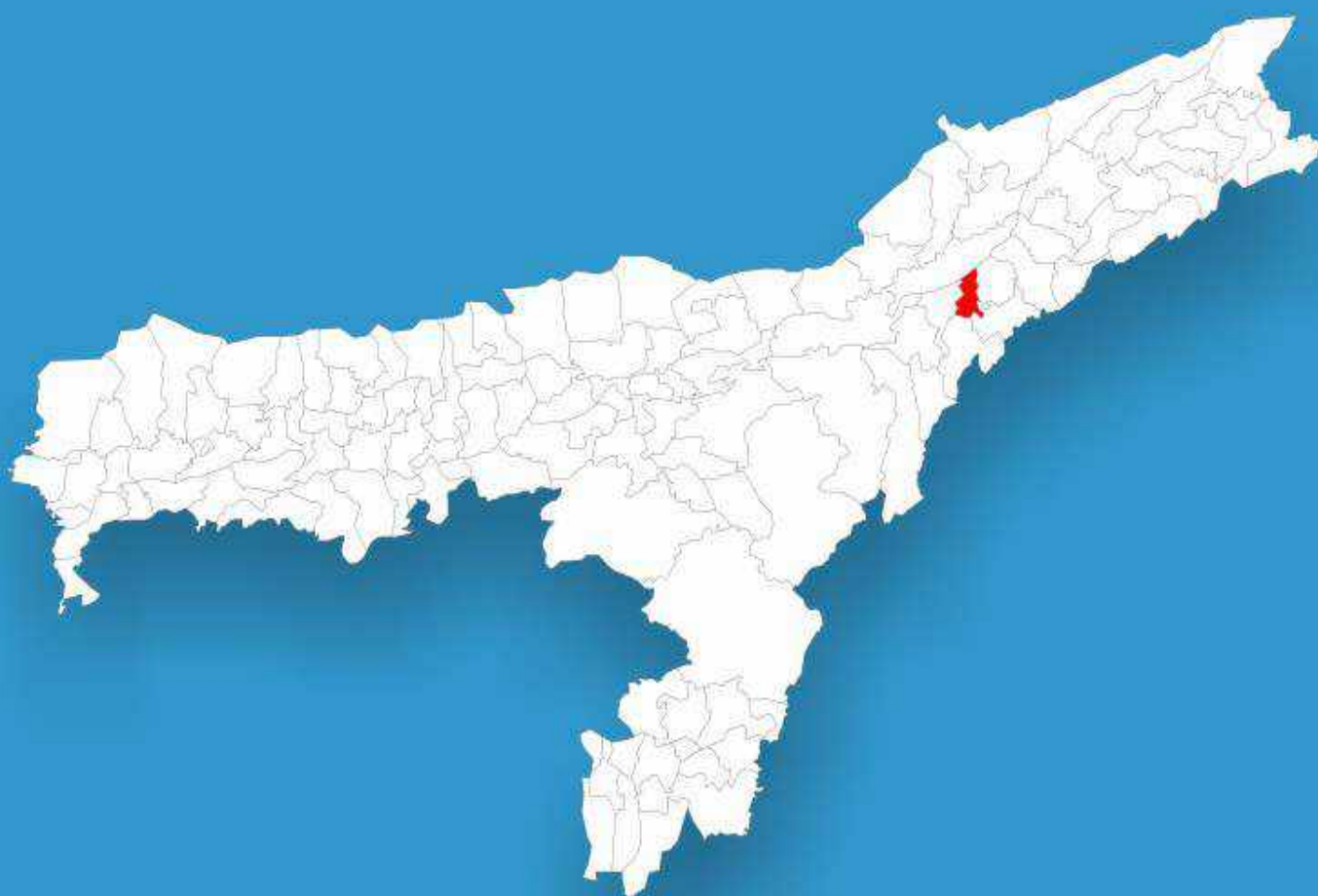




Assam

# Assembly Factbook™

Jorhat Assembly Constituency



Key Electoral Data of Jorhat  
Assembly Constituency (Vidhan Sabha)

Assam

# Assembly Factbook™

Jorhat Assembly Constituency



Jorhat Vidhan Sabha

## **Editor & Director**

Dr. R.K. Thukral

## **Research Editor**

Dr. Shafeeq Rahman

## **Compiled, Researched and Published by Datanet India Pvt. Ltd.**

D-100, 1st Floor,

Okhla Industrial Area, Phase-I,  
New Delhi- 110020.

Ph.: 91-11- 43580781-84

Email : support@indiastatpublications.com

Website : www.indiastatelections.com

## **Online Book Store :**

www.indiastatpublications.com

**Report No. :** AFB/AS-098-0125

**ISBN :** 978-93-5313-383-2

**First Edition :** January, 2018

**Eighth Updated Edition :** January, 2025

**Price :** Rs. 11500/-

US\$ 310

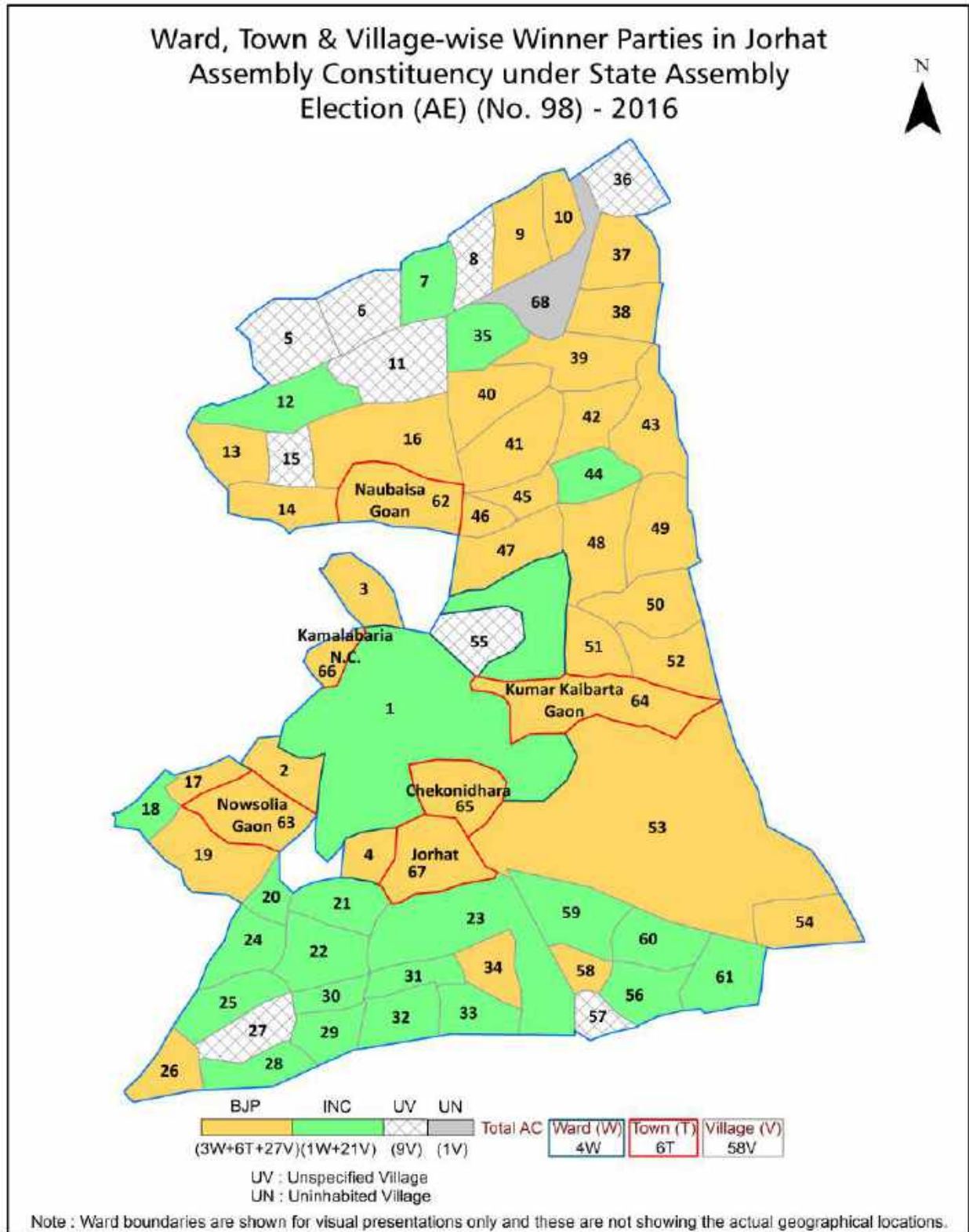
## **© Datanet India Pvt. Ltd.**

All rights reserved. No part of this book may be reproduced, stored in a retrieval system or transmitted in any form or by any means, mechanical photocopying, photographing, scanning, recording or otherwise without the prior written permission of the publisher. Please refer to Disclaimer at page no. 173 for the use of this publication.

Printed in India

No.	Particulars	Page No.
	<b>Introduction</b>	
1	Assembly Constituency -(Vidhan Sabha) at a Glance   Features of Assembly as per Delimitation Commission of India (2008)	1-2
	<b>Location and Political Maps</b>	
2	Location Map   Boundaries of Assembly Constituency -(Vidhan Sabha in District   Boundaries of Assembly Constituency under Parliamentary Constituency -(Lok Sabha)   Town, Ward & Village-wise Winner Parties- 2024, 2021, 2019, 2016, 2014, 2011 and 2009	3-10
	<b>Administrative Setup (2011)</b>	
3	District   Sub-district   Towns   Villages   Inhabited Villages   Uninhabited Villages   Village Panchayat   Intermediate Panchayat	11-15
	<b>Demographics (2011)</b>	
4	Population   Households   Rural/Urban Population   Towns, Ward and Villages by Population Size   Sex Ratio (Total & 0-6 Years)   Religious Population   Social Population   Literacy Rate	16-18
	<b>Electoral Features</b>	
5	Important Dates of Last Elections Held   Electors by Gender   Service Electors   Voters   Voters Turnout   Polling Stations & Average Number of Electors per Polling Station   Electors by Age Group   Present Elected Representatives	19-24
	<b>Historical Summary Election Results</b>	
6	Vote Share of Major Parties   Winning Margin (Number & Percentage   Polarity of Parties   Summary Result of Assembly Segment of Parliamentary Elections 2024, 2019, 2014, 2009, 2004 and 1999   Summary Result of Assembly Elections 2021, 2016, 2011, 2006, 2001, 1996, 1991, 1985, 1983, 1978, 1972, 1967, 1962, 1957 and 1952	25-49
	<b>Polling Station Level Election Results</b>	
7	Name and Number of Polling Station 2024, 2021, 2019, 2016, 2014, 2011 and 2009   Polling Station-wise Electors, Voters & Voters Turnout 2024, 2021, 2019, 2016, 2014, 2011 and 2009   Polling Station wise Elections Results 2024, 2021, 2019, 2016, 2014, 2011 and 2009	50-152
	<b>Share of Assembly Constituency</b>	
8	Share of Assembly Constituency -(Vidhan Sabha) in State, District and Parliamentary Constituency -(Lok Sabha)	153
	<b>Socio-Economic Amenities (2011)</b>	
9	Access to Administrative Units   Agricultural, Manufacturing and Industrial Commodities   Demographic Indicators   Education   Health & Manpower   Drinking Water Supply   Sanitation   Entertainment and Recreations Infrastructure   Power   Food Allocation Distribution and Marketing of Agriculture Commodities Infrastructure   Transport and Road Infrastructure   Communication   Banking and Financial Services   Land Use   Irrigation Source	155-169
10	<b>Abbreviation &amp; Sources</b>	171
11	<b>Disclaimer</b>	173

Location & Political Map



## Administrative Setup

### List of Village Panchayat & Intermediate Panchayat (Block) Name - 2011

Village Name	Village Panchayat Name	Intermediate Panchayat Name
Aliamukhia Gaon	Bali Chapori	North West Jorhat
Baghmoria	Dakhin Chari Bahi	Jorhat
Baghmuria Gaon	Madhya Chari Gaon	North West Jorhat
Bam Chuck	Uttar Namoni	Jorhat
Bamun Gaon	Pub Sarucharai	Jorhat
Bhakat Cheuni	Dakhin Chari Bahi	Jorhat
Chari Gaon	Madhya Chari Gaon	North West Jorhat
Charingia	Dakhin Chari Bahi	Jorhat
Choudang Gaon No.2	Dakhin Pub Namoni	Jorhat
Chutiakari	Madhya Namoni	Jorhat
Dahikhor Gaon	Madhya Chari Gaon	North West Jorhat
Daini Gaon	Potia Fakala	North West Jorhat
Dakhin Hatichungi Gaon	Namoni Chari Bahi	Jorhat
Duboroni Pathar	Rajahowli	North West Jorhat
Dulia Gaon	Uttar Chari	North West Jorhat
Duliapam Gaon	-	Jorhat
Gajpuria Gaon	Uttar Pub Chari Gaon	North West Jorhat
Gandhia Gaon	Dakhin Chari Bahi	Jorhat
Guhain Gaon	Dakhin Chari Bahi	Jorhat
Hatigarh Grant	-	Jorhat
Hazari Gaon	Uttar Namoni	Jorhat
Hazari Gaon	Karanga	Jorhat
Hukimara Gaon	Madhya Chari Gaon	North West Jorhat
Kahar Gaon	Dakhin Chari Bahi	Jorhat
Kalakhowa Gaon	Madhya Chari Gaon	North West Jorhat
Kaliani Pathar	Uttar Chari	North West Jorhat
Katani Gaon	Karanga	Jorhat
Kathkatia Gaon	-	Jorhat
Koibarta Gaon	Khongia	North West Jorhat

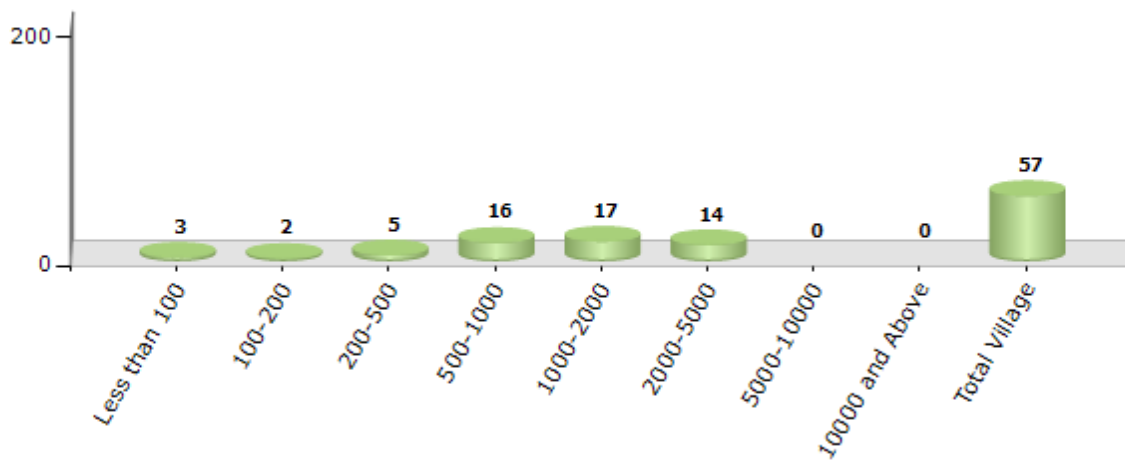
Contd....

Demographics

Number of Villages by Population Size - 2011

Less than 100	100-200	200-500	500-1000	1000-2000	2000-5000	5000-10000	10000 and Above	Total Village
3	2	5	16	17	14	0	0	57

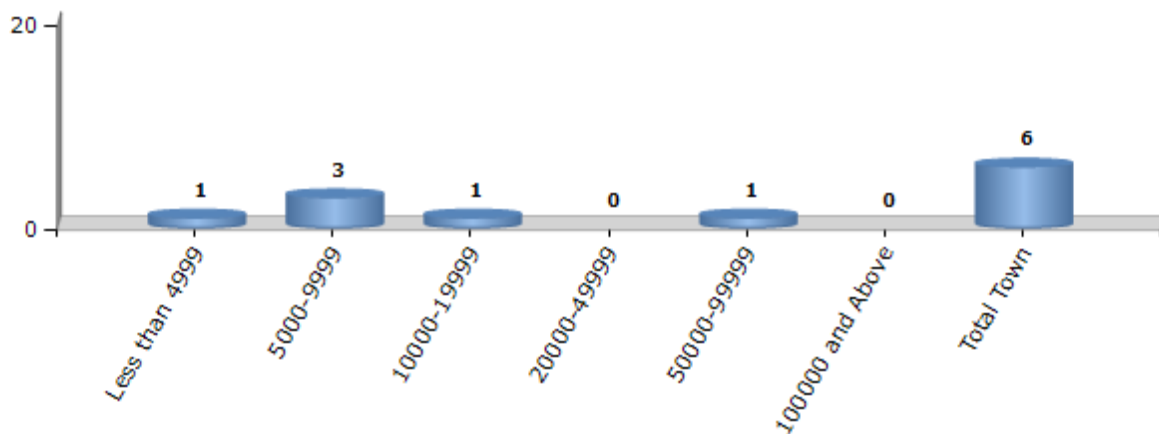
Number of Villages by Population Size - 2011



Number of Towns by Population Size - 2011

Less than 4999	5000-9999	10000-19999	20000-49999	50000-99999	100000 and Above	Total Town
1	3	1	0	1	0	6

Number of Towns by Population Size - 2011



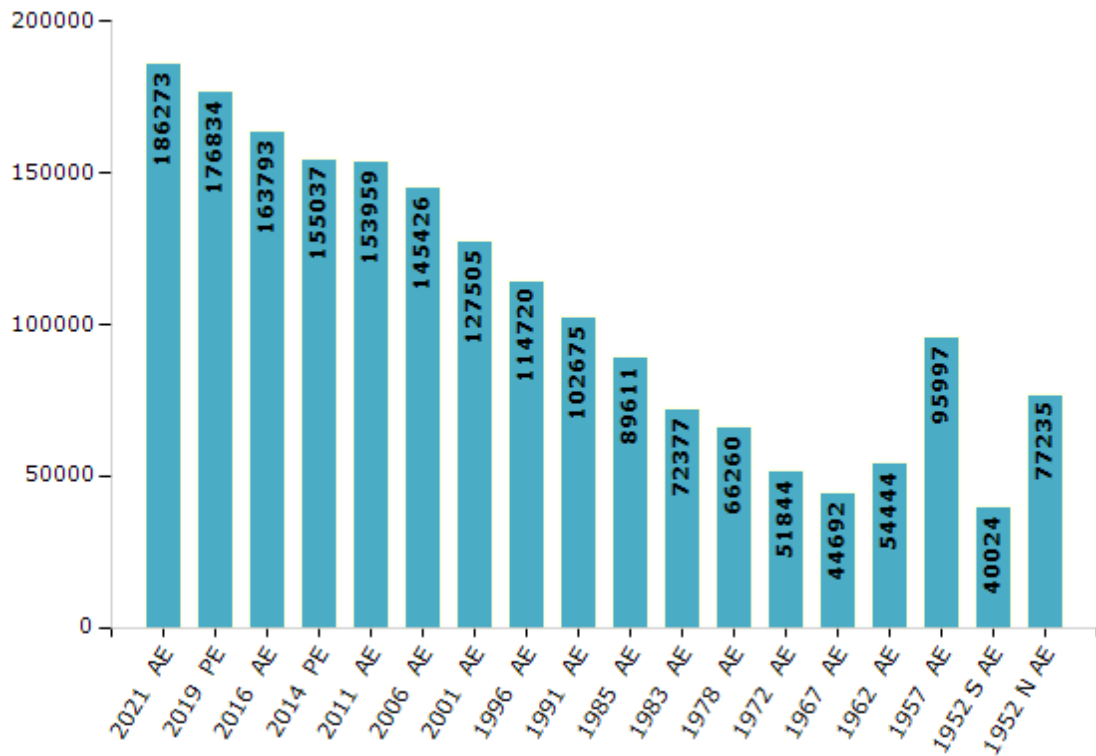
## Electoral Features

### Electors by Male & Female

Year	Male	Female	Others	Total
2021 AE	91358	94911	4	186273
2019 PE	87630	89204	0	176834
2016 AE	81987	81806	0	163793
2014 PE	77765	77272	0	155037
2011 AE	77713	76246	0	153959
2009 PE	-	-	-	-
2006 AE	74337	71089	-	145426
2004 PE	-	-	-	-
2001 AE	67288	60217	-	127505
1999 PE	-	-	-	-
1996 AE	60953	53767	-	114720

Year	Male	Female	Others	Total
1991 AE	56439	46236	-	102675
1985 AE	49156	40455	-	89611
1983 AE	40347	32030	-	72377
1978 AE	36999	29261	-	66260
1972 AE	27642	24202	-	51844
1967 AE	-	-	-	44692
1962 AE	-	-	-	54444
1957 AE	-	-	-	95997
1952 S AE	-	-	-	40024
1952 N AE	-	-	-	77235

Number of Electors



Note : AE : Assembly Election, PE : Assembly Segment of Parliamentary Election

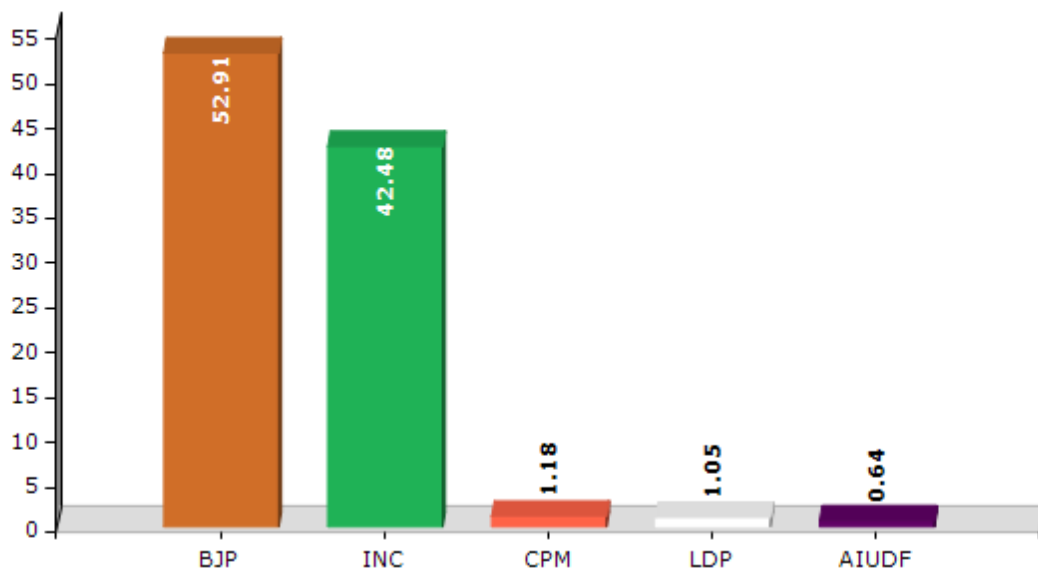


## Historical Summary Election Results

### Summary Result of Assembly Election - 2016

Candidate Name	Party	Votes	Votes %
Hitendra Nath Goswami	BJP	69209	52.91
Rana Goswami	INC	55571	42.48
Nirmal Chandra Gogoi	CPM	1548	1.18
Prodyut Kumar Bora	LDP	1372	1.05
Sanjeev Rajkhowa	AIUDF	842	0.64
Bhaskar Jyoti Mahanta	IND	635	0.49
Jibon Chandra Sarmah	IND	448	0.34
	NOTA	1184	0.91

Votes Percentage of Top Parties - 2016



## Polling Station Level Election Results

### Number and Name of Polling Stations (PS) (2016)

Number of Polling Stations	Name of Polling Stations	Number of Polling Stations	Name of Polling Stations
1	Kohar Gaon Junior Basic School	22	Law College (South Pt)
2	652 No. Binapani Lp School	23	Railway High School (Right Pt)
3	Uttar Hati Chungi Lp School	24	Railway High School (Left Pt)
4	Radhakrishna Lp School	25	Jorhat College (West Pt)
5	Sankardev Lp School	26	Jorhat College (North Part)
6	Sankardev Yubak Sangha Puthibharal	27	Law College (Middle Part)
7	Chutiyakari Govt. Jr. Basic	28	Bongalpukhuri Adarsa Lp School (Left Pt)
8	Dhapkata Lp School (Right Part)	29	Gyanjyoti Me School
9	Dhapkata Lp School (Left Part)	30	Bongalpukhuri Adarsa Lp School (Right Pt)
10	Brikudar Saikia Parbatia High School (Right Pt)	31	Jk Saikia Homeopathic College (Right Part)
11	Brikudar Saikia Parbatia High School (Middle Pt)	32	Bolia Gohain Lp School (Left Pt)
12	Brikudar Saikia Parbatia High School (Left Pt)	33	Jk Saikia Homeopathic College (Left Part)
13	Nowsalia Lp School (East Pt)	34	Bolia Gohain Lp School (Right Pt)
14	Nowsalia Lp School (West Pt)	35	Bolia Gohain Pukhuri Me School
15	Sonari Gaon Lp School (Left Pt)	36	Bolia Gohain High School (East Pt)
16	Sonari Gaon Lp School (Right.Pt)	37	Bolia Gohain Pukhuri Me School (Left Pt)
17	Gyanjyoti Lp School (East.Pt)	38	Bolia Gohain Pukhuri High School (West Pt)
18	Gyanjyoti Lp School (South.Pt)	39	Sensuwa Gaon Lp School (Rt. Pt)
19	Gitarthi Girls High School (Right Pt)	40	Sensuwa Gaon Lp School (Lt. Pt)
20	Gitarthi Girlshigh School (Left.Pt)	41	Borbheta Lp School
21	Law College (Right Pt)	42	Borbheta Public High School

Contd....

## Polling Station Level Election Results

### Polling Station-wise Votes Secured by Overall Top Five Parties in Jorhat Assembly in Assembly Election (AE) under Jorhat Parliamentary Constituency in Assam (2016)

Number of Polling Station	Winner - Hitendra Nath Goswami (BJP)	Runner-up - Rana Goswami (INC)	3rd - Nirmal Chandra Gogoi (CPM)	4th - Prodyut Kumar Bora (LDP)	5th - Sanjeev Rajkhowa (AIUDF)	NOTA	Other	Total Votes Secured
36	349	228	7	9	2	7	2	604
37	231	209	6	6	2	4	4	462
38	387	418	14	8	4	4	2	837
39	169	395	2	5	2	2	9	584
40	255	430	7	2	8	7	7	716
41	411	240	6	5	7	7	8	684
42	406	253	6	6	9	12	4	696
43	207	181	5	7	0	2	1	403
44	367	271	9	12	3	3	3	668
45	435	431	15	5	8	14	12	920
46	233	329	13	4	4	5	0	588
47	179	146	3	8	3	4	3	346
48	457	419	8	10	4	14	8	920
49	588	452	13	6	4	14	14	1091
50	305	497	8	3	7	2	2	824
51	215	292	9	4	5	4	10	539
52	179	398	2	14	4	6	7	610
53	309	318	9	5	9	2	1	653
54	412	509	16	6	8	7	12	970
55	308	328	6	19	5	10	4	680
56	206	468	4	4	6	4	3	695
57	203	286	9	12	1	2	3	516
58	315	286	6	7	1	7	2	624
59	370	193	3	5	4	3	4	582
60	237	426	3	6	10	1	2	685
61	538	419	5	10	5	6	23	1006
62	312	472	3	3	8	6	8	812
63	184	305	6	1	6	1	3	506
64	319	215	1	6	1	3	7	552
65	358	385	4	7	8	8	2	772
66	166	233	5	4	9	4	4	425
67	441	241	17	11	10	42	18	780
68	168	308	10	8	7	25	16	542
69	229	597	42	11	21	43	26	969
70	156	192	6	6	4	6	5	375

Contd....

## Polling Station Level Election Results

### Winner, Runner-up and 3rd Party Position & Winning Margin According to Polling Stations in Jorhat Assembly in Assembly Election (AE) under Jorhat Parliamentary Constituency in Assam (2016)

Polling Station Number	Winner Party	Winner Votes (%)	Runner-up Party	Runner-up Votes (%)	Winning Margin Votes (%)	Third Party	Third Party Votes (%)	Other Votes (%)
71	INC	340 (56.2)	BJP	193 (31.9)	147 (24.3)	IND (BJM)	15 (2.48)	57 (9.42)
72	INC	361 (44.96)	BJP	355 (44.21)	6 (0.75)	LDP	20 (2.49)	67 (8.34)
73	INC	498 (51.61)	BJP	407 (42.18)	91 (9.43)	CPM	16 (1.66)	44 (4.56)
74	INC	367 (56.72)	BJP	262 (40.49)	105 (16.23)	LDP	5 (0.77)	13 (2.01)
75	INC	349 (52.64)	BJP	255 (38.46)	94 (14.18)	LDP	15 (2.26)	44 (6.64)
76	BJP	315 (50.81)	INC	281 (45.32)	34 (5.49)	CPM	13 (2.1)	11 (1.77)
77	INC	314 (55.48)	BJP	228 (40.28)	86 (15.2)	LDP	7 (1.24)	17 (3)
78	INC	330 (61.11)	BJP	184 (34.07)	146 (27.04)	LDP	5 (0.93)	21 (3.89)
79	INC	495 (58.17)	BJP	308 (36.19)	187 (21.98)	CPM	9 (1.06)	39 (4.58)
80	INC	442 (62.87)	BJP	225 (32.01)	217 (30.86)	CPM	11 (1.56)	25 (3.56)
81	BJP	613 (65.49)	INC	292 (31.2)	321 (34.29)	LDP	10 (1.07)	21 (2.24)
82	BJP	384 (51.27)	INC	343 (45.79)	41 (5.48)	CPM	7 (0.93)	15 (2)
83	BJP	303 (48.4)	INC	302 (48.24)	1 (0.16)	LDP	7 (1.12)	14 (2.24)
84	INC	194 (48.99)	BJP	184 (46.46)	10 (2.53)	CPM	6 (1.52)	12 (3.03)
85	INC	315 (47.51)	BJP	307 (46.3)	8 (1.21)	CPM	25 (3.77)	16 (2.41)
86	BJP	311 (63.21)	INC	174 (35.37)	137 (27.84)	LDP	2 (0.41)	5 (1.02)
87	BJP	515 (60.52)	INC	297 (34.9)	218 (25.62)	LDP	10 (1.18)	29 (3.41)
88	BJP	629 (64.85)	INC	310 (31.96)	319 (32.89)	CPM	10 (1.03)	21 (2.16)
89	BJP	264 (57.89)	INC	170 (37.28)	94 (20.61)	CPM	6 (1.32)	16 (3.51)
90	INC	300 (50.34)	BJP	262 (43.96)	38 (6.38)	LDP	8 (1.34)	26 (4.36)
91	INC	481 (53.21)	BJP	398 (44.03)	83 (9.18)	AIUFD	7 (0.77)	18 (1.99)
92	BJP	474 (57.25)	INC	331 (39.98)	143 (17.27)	LDP	14 (1.69)	9 (1.09)
93	BJP	417 (56.81)	INC	296 (40.33)	121 (16.48)	LDP	8 (1.09)	13 (1.77)
94	BJP	332 (58.04)	INC	224 (39.16)	108 (18.88)	CPM	7 (1.22)	9 (1.57)
95	BJP	393 (62.28)	INC	216 (34.23)	177 (28.05)	CPM	6 (0.95)	16 (2.54)
96	BJP	291 (69.62)	INC	111 (26.56)	180 (43.06)	CPM	3 (0.72)	13 (3.11)
97	BJP	321 (52.8)	INC	264 (43.42)	57 (9.38)	IND (BJM)	6 (0.99)	17 (2.8)
98	BJP	456 (57.36)	INC	324 (40.75)	132 (16.61)	IND (BJM)	6 (0.75)	9 (1.13)
99	BJP	342 (67.06)	INC	158 (30.98)	184 (36.08)	CPM	3 (0.59)	7 (1.37)
100	BJP	391 (73.22)	INC	130 (24.34)	261 (48.88)	LDP	4 (0.75)	9 (1.69)
101	BJP	342 (83.82)	INC	61 (14.95)	281 (68.87)	LDP	2 (0.49)	3 (0.74)
102	BJP	342 (65.9)	INC	159 (30.64)	183 (35.26)	CPM	9 (1.73)	9 (1.73)
103	INC	281 (51.47)	BJP	240 (43.96)	41 (7.51)	CPM	17 (3.11)	8 (1.47)
104	BJP	123 (47.31)	INC	121 (46.54)	2 (0.77)	CPM	7 (2.69)	9 (3.46)
105	BJP	458 (62.57)	INC	250 (34.15)	208 (28.42)	CPM	8 (1.09)	16 (2.19)

Contd....

## Socio-Economic Amenities - Rural

### Access to Education Facilities

Particulars	Number of Villages (% of Population)				
	Available	Not Available	If Not Available (Distance of Nearest Facility)		
			A	B	C
Govt. Primary School	57 (100)	0 (0)	0 (0)	0 (0)	0 (0)
Private Primary School	22 (46)	35 (54)	0 (0)	0 (0)	0 (0)
Govt. Middle School	43 (88)	14 (12)	7 (8)	4 (1)	0 (0)
Private Middle School	8 (22)	49 (78)	1 (0)	0 (0)	0 (0)
Govt. Secondary School	33 (73)	24 (27)	13 (15)	6 (8)	1 (2)
Private Secondary School	4 (8)	53 (92)	0 (0)	0 (0)	0 (0)
Govt. Senior Secondary School	9 (21)	48 (79)	20 (32)	22 (38)	6 (9)
Private Senior Secondary School	0 (0)	57 (100)	0 (0)	0 (0)	0 (0)
Govt. Arts and Science Degree College	4 (15)	53 (85)	3 (3)	37 (68)	13 (15)
Private Arts and Science Degree College	0 (0)	57 (100)	0 (0)	0 (0)	0 (0)
Govt. Engineering College	0 (0)	57 (100)	0 (0)	11 (25)	46 (75)
Private Engineering College	0 (0)	57 (100)	0 (0)	0 (0)	0 (0)
Govt. Medicine College	0 (0)	57 (100)	0 (0)	11 (25)	46 (75)
Private Medicine College	0 (0)	57 (100)	0 (0)	0 (0)	0 (0)
Govt. Management Institute	0 (0)	57 (100)	0 (0)	11 (25)	46 (75)
Private Management Institute	0 (0)	57 (100)	0 (0)	0 (0)	0 (0)
Govt. Polytechnic	0 (0)	57 (100)	0 (0)	11 (25)	42 (65)
Private Polytechnic	0 (0)	57 (100)	0 (0)	0 (0)	0 (0)
Govt. Vocational Training School/ITI	1 (4)	56 (96)	0 (0)	3 (6)	15 (15)
Private Vocational Training School/ITI	0 (0)	57 (100)	0 (0)	7 (15)	27 (50)
Govt. Non Formal Training Centre	0 (0)	57 (100)	0 (0)	2 (4)	11 (8)
Private Non Formal Training Centre	0 (0)	57 (100)	0 (0)	9 (21)	31 (56)
Govt. School For Disabled	0 (0)	57 (100)	0 (0)	4 (9)	9 (7)
Private School For Disabled	0 (0)	57 (100)	0 (0)	7 (16)	33 (58)
Government Others	0 (0)	57 (100)	0 (0)	0 (0)	0 (0)
Private Others	0 (0)	57 (100)	1 (0)	0 (0)	1 (1)

Note : Distance A : Less than 5 km; B : Between 5-10 km; C : 10+ km.; Source : Data Analysis is based on 2011 Census.

## DISCLAIMER

The Terms of Use and Disclaimer of Datanet India Private Limited (hereinafter referred to as "Datanet") for use of this analysis report of **Jorhat Assembly Constituency (Jorhat Vidhan Sabha)** :-

1. **Assembly Factbook™** is a Registered Trade Mark owned by Datanet.
2. All the maps are sketched and graphical representation only and have not been drawn to the scale and also not to represent the actual geographical area or boundary of the unit.
3. The data for the aforesaid analysis is based on authentic sources and has been culled from the various publications of Census, CSO and NSSO for district and block level data, various central and state government departments, Central & State Elections Commissions and the concerned Returning Officers' releases, Electoral Rolls, Election results and allied publications, internal assessment, surveys, estimates and analysis. Therefore, certain adjustment of data at micro level may have been done to arrive closer to the macro data.
4. Data have been provided on an "As Is" and "As AVAILABLE" basis
5. The colours shown in the maps or diagram and charts of a particular party, alliance or AC are indicative and do not represent them.
6. This publication which includes maps, sheets, graphs and data would be the property under copyright of Datanet only. The user may use these for its internal study, analysis and research purposes. It's public display, re-selling or any commercial uses by the user are not allowed.
7. Datanet has taken due care and caution in compilation and processing of data and allied information, but does not guarantee the accuracy, adequacy or completeness of any information/analysis and will be not responsible for any errors or omissions or for the results obtained from the use of such information/analysis.
8. All the contents for the publication have been culled from various authentic sources and Datanet reasonably believes such sources to be reliable, but does not make any representations, express or implied as to the accuracy or fitness of use of such information. The information or contents of the information/analysis do not constitute advice and should not be relied upon in making (or refraining from making) any decision. Any reliance placed upon the information provided by Datanet is the sole responsibility and strictly at the user's risk.
9. In no event will Datanet be liable for any damages (including, without limitation, damages for loss of business projects, or loss of profits) arising in contract, tort or otherwise from the use of or inability to use any of its contents, or from any action taken (or refrained from being taken) as a result of using the analysis or any of its contents. Datanet its directors, owners, editors, officials, employees, distributor and agents or any associate will not be liable for any errors in the information contained or any consequences arising from the use of the contents of the provided information/analysis.
10. If any provision of these terms and conditions is held invalid or illegal or unenforceable for any reason by any court of competent jurisdiction, such provision shall be severed and the remainder of provisions of the terms and conditions shall continue in full force and effect as if the Term of Use had been executed with the invalid, illegal or unenforceable provision eliminated.
11. If there are any discrepancies in the information provided, please bring it to attention of Datanet for suitable rectification measures.

**Buy Online This Complete Book At  
Datanet India eBooks Store**

[www.indiastatpublications.com](http://www.indiastatpublications.com)

or go directly at

[http://www.indiastatpublications.com/  
Assembly\\_factbook/Assam/Jorhat/ Jorhat](http://www.indiastatpublications.com/Assembly_factbook/Assam/Jorhat/Jorhat)

 **indiastat**elections

