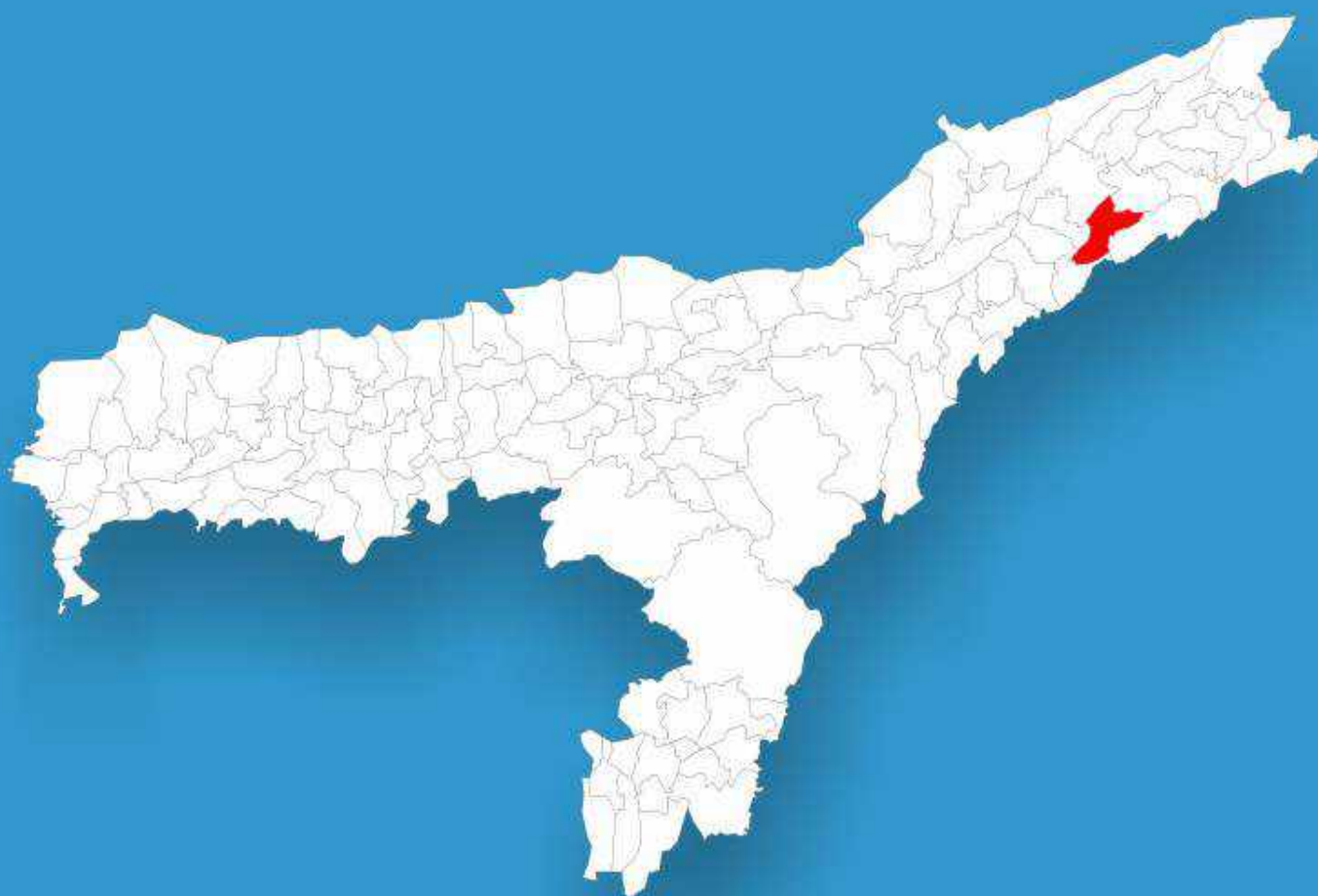




Assam

Assembly Factbook™

Mahmara Assembly Constituency



Key Electoral Data of Mahmara
Assembly Constituency (Vidhan Sabha)

Assam

Assembly Factbook™

Mahmara Assembly Constituency



Mahmara Vidhan Sabha

Editor & Director

Dr. R.K. Thukral

Research Editor

Dr. Shafeeq Rahman

Compiled, Researched and Published by Datanet India Pvt. Ltd.

D-100, 1st Floor,

Okhla Industrial Area, Phase-I,
New Delhi- 110020.

Ph.: 91-11- 43580781-84

Email : support@indiastatpublications.com

Website : www.indiastatelections.com

Online Book Store :

www.indiastatpublications.com

Report No. : AFB/AS-105-0125

ISBN : 978-93-5313-399-3

First Edition : January, 2018

Eighth Updated Edition : January, 2025

Price : Rs. 11500/-

US\$ 310

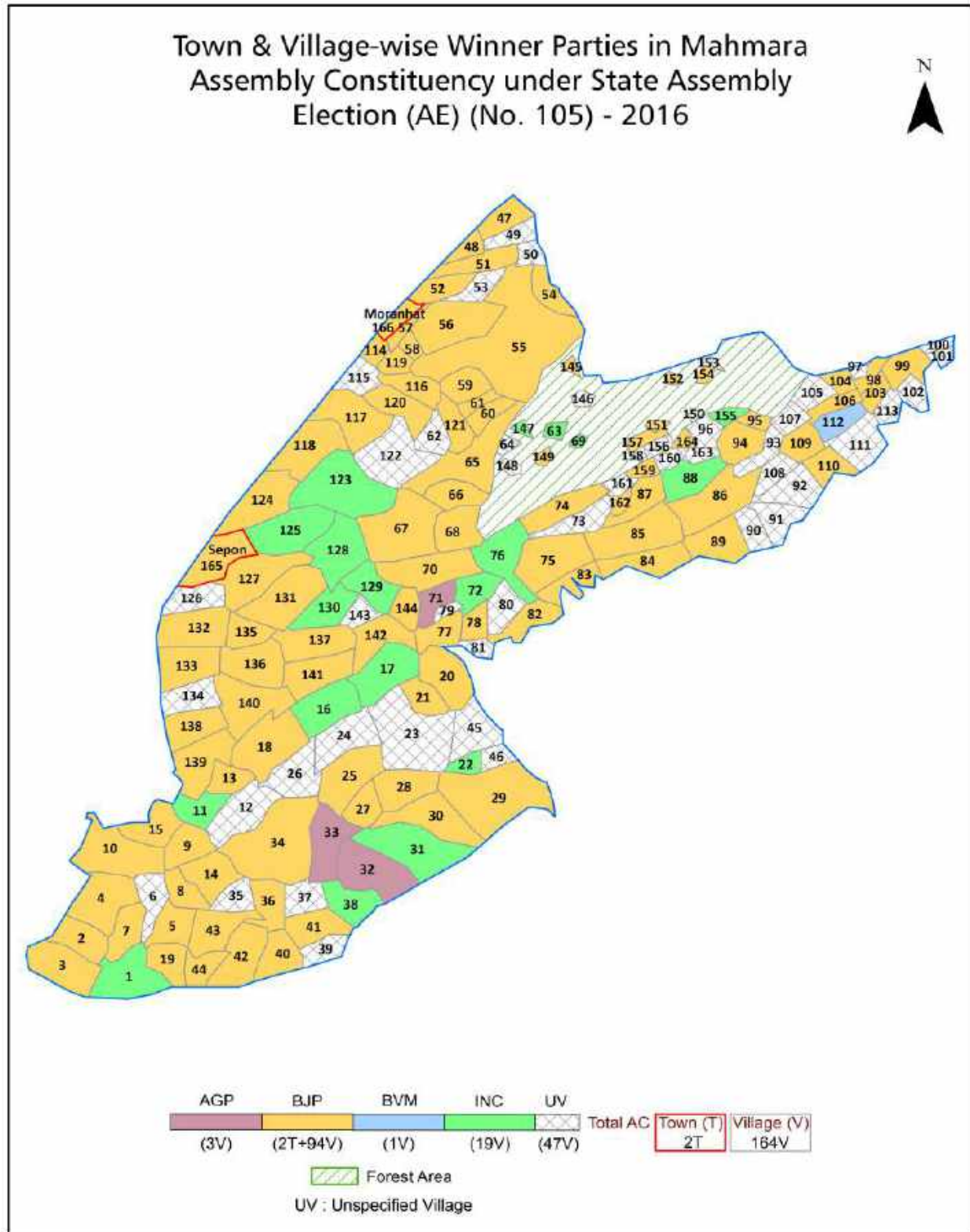
© Datanet India Pvt. Ltd.

All rights reserved. No part of this book may be reproduced, stored in a retrieval system or transmitted in any form or by any means, mechanical photocopying, photographing, scanning, recording or otherwise without the prior written permission of the publisher. Please refer to Disclaimer at page no. 149 for the use of this publication.

Printed in India

No.	Particulars	Page No.
	Introduction	
1	Assembly Constituency -(Vidhan Sabha) at a Glance Features of Assembly as per Delimitation Commission of India (2008)	1-2
	Location and Political Maps	
2	Location Map Boundaries of Assembly Constituency -(Vidhan Sabha in District Boundaries of Assembly Constituency under Parliamentary Constituency -(Lok Sabha) Town & Village-wise Winner Parties- 2024, 2021, 2019, 2016, 2014, 2011 and 2009	3-10
	Administrative Setup (2011)	
3	District Sub-district Towns Villages Inhabited Villages Uninhabited Villages Village Panchayat Intermediate Panchayat	11-18
	Demographics (2011)	
4	Population Households Rural/Urban Population Towns and Villages by Population Size Sex Ratio (Total & 0-6 Years) Religious Population Social Population Literacy Rate	19-20
	Electoral Features	
5	Important Dates of Last Elections Held Electors by Gender Service Electors Voters Voters Turnout Polling Stations & Average Number of Electors per Polling Station Electors by Age Group Present Elected Representatives	21-26
	Historical Summary Election Results	
6	Vote Share of Major Parties Winning Margin (Number & Percentage Polarity of Parties Summary Result of Assembly Segment of Parliamentary Elections 2024, 2019, 2014, 2009, 2004 and 1999 Summary Result of Assembly Elections 2021, 2016, 2011, 2006, 2001, 1996, 1991, 1985, 1983, 1978, 1972 and 1967	27-47
	Polling Station Level Election Results	
7	Name and Number of Polling Station 2024, 2021, 2019, 2016, 2014, 2011 and 2009 Polling Station-wise Electors, Voters & Voters Turnout 2024, 2021, 2019, 2016, 2014, 2011 and 2009 Polling Station wise Elections Results 2024, 2021, 2019, 2016, 2014, 2011 and 2009	48-128
	Share of Assembly Constituency	
8	Share of Assembly Constituency -(Vidhan Sabha) in State, District and Parliamentary Constituency -(Lok Sabha)	129
	Socio-Economic Amenities (2011)	
9	Access to Administrative Units Agricultural, Manufacturing and Industrial Commodities Demographic Indicators Education Health & Manpower Drinking Water Supply Sanitation Entertainment and Recreations Infrastructure Power Food Allocation Distribution and Marketing of Agriculture Commodities Infrastructure Transport and Road Infrastructure Communication Banking and Financial Services Land Use Irrigation Source	131-145
10	Abbreviation & Sources	147
11	Disclaimer	149

Location & Political Map



Administrative Setup

List of Village Panchayat & Intermediate Panchayat (Block) Name - 2011

Village Name	Village Panchayat Name	Intermediate Panchayat Name
1 No. Konwar Gaon	Silakuti	Sibsagar
1. No. Sologuri	Niz Kholai Ghuger	Sonari
1.No.Khumtai T.E	Khumtai	Sonari
2 No.Khumtai T.E	Khumtai	Sonari
2 No.Solo Guri	Doba	Sonari
Abhoypuria	Hollo Phukon	Sibsagar
Amguri Gaon	Sorbodai	Sonari
Bahboria Habi Gaon	Kakotibari	Sonari
Bahboria Pathar	Kakotibari	Sonari
Balijan F.V	Udaipur	Sonari
Barbhuyan Gaon	Niz Khaloighura	Sonari
Bhajoni	Silakuti	Sibsagar
Bhalukaguri Habi Gaon	Udaipur	Sonari
Bheloguri Dubi Lakwa Chah Bagicha	Chala G.P	Sibsagar
Bhokot Bhajoni Pothar	Chola G.P	Lakwa
Bhokot Gaon	Nimanagar	Lakwa
Bhotorbari	Silakuti	Sibsagar
Bokpora	Sorbodai	Sonari
Bonomali T.E.	Desangpari	Sonari
Borbil No.1	Bharali Pukhuri	Sonari
Borbil No.2	Bharali Pukhuri	Sonari
Borkola Gorh Gaon	Gargaon	Sibsagar
Bormothurapur Gaon	Nimonagarh	Lakwa
Borpothar	Khumtai	Sonari
Botwa F V	Udaipur	Sonari
Buragohain Bari	Desangpari	Sonari
Chahni Habi Gaon	Kakotibari	Sonari
Chahni Pathar	Kakatibari	Sonari
Chakalia	Milon Gaon	Sonari

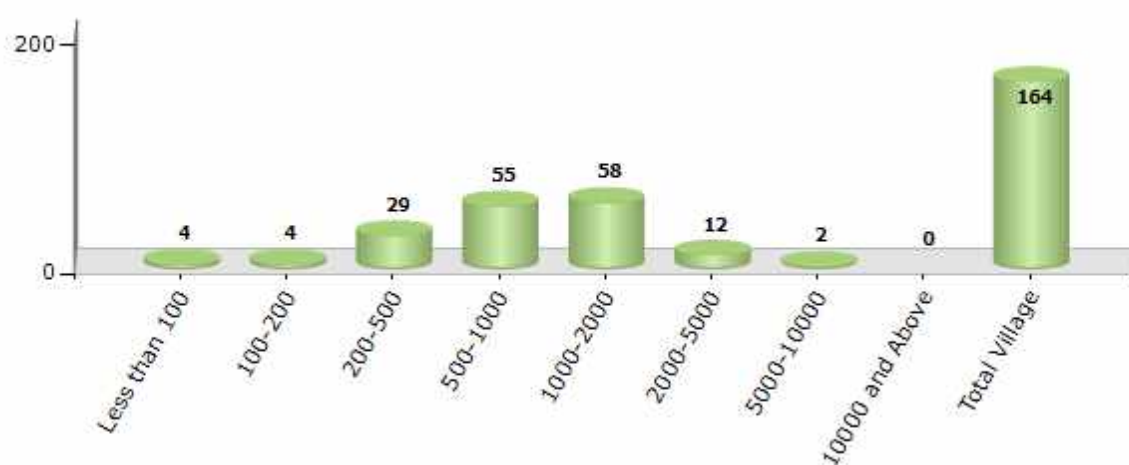
Contd....

Demographics

Number of Villages by Population Size - 2011

Less than 100	100-200	200-500	500-1000	1000-2000	2000-5000	5000-10000	10000 and Above	Total Village
4	4	29	55	58	12	2	0	164

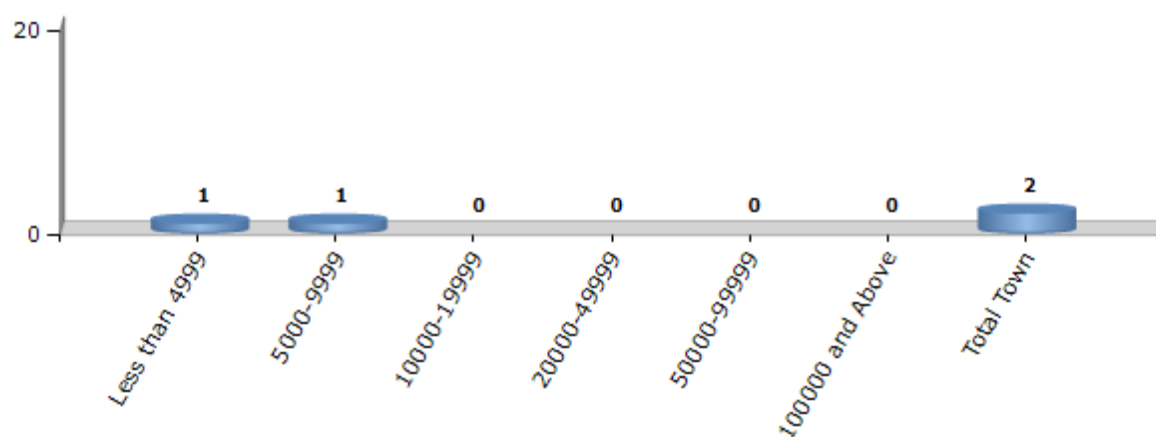
Number of Villages by Population Size - 2011



Number of Towns by Population Size - 2011

Less than 4999	5000-9999	10000-19999	20000-49999	50000-99999	100000 and Above	Total Town
1	1	0	0	0	0	2

Number of Towns by Population Size - 2011



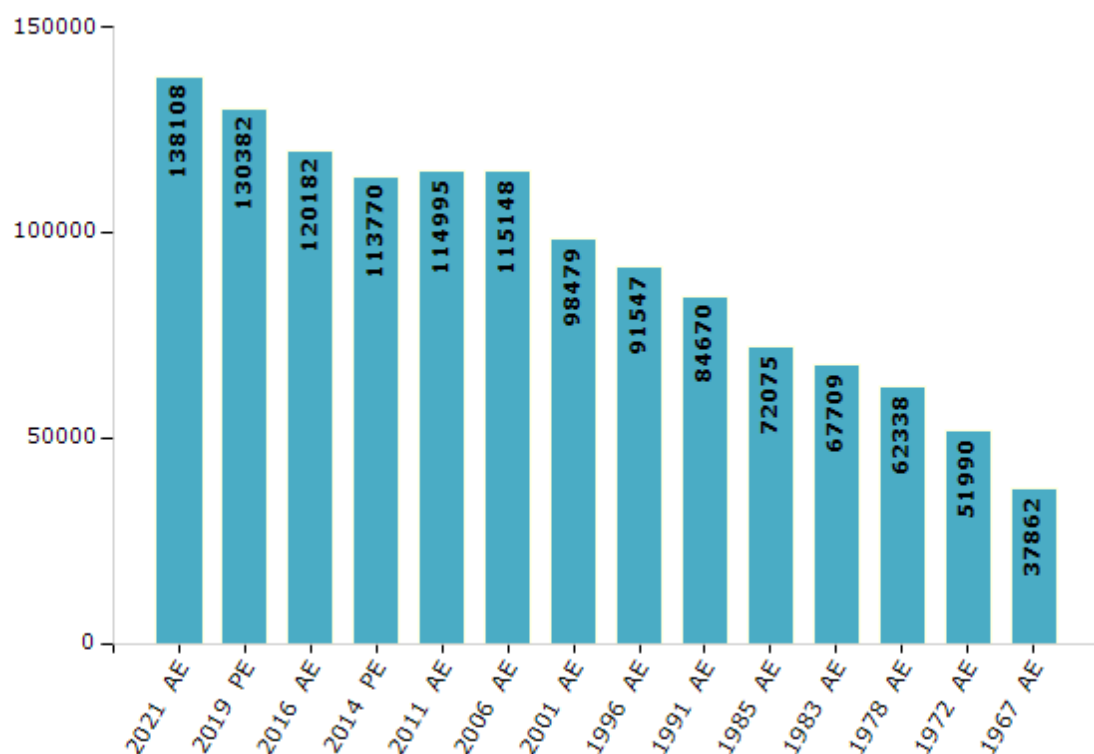
Electoral Features

Electors by Male & Female

Year	Male	Female	Others	Total
2021 AE	69328	68780	0	138108
2019 PE	66762	63620	0	130382
2016 AE	62616	57566	0	120182
2014 PE	59479	54291	0	113770
2011 AE	59624	55371	0	114995
2009 PE	-	-	-	-
2006 AE	59515	55633	-	115148
2004 PE	-	-	-	-
2001 AE	50846	47633	-	98479
1999 PE	-	-	-	-

Year	Male	Female	Others	Total
1996 AE	48020	43527	-	91547
1991 AE	44886	39784	-	84670
1985 AE	36642	35433	-	72075
1983 AE	36383	31326	-	67709
1978 AE	34960	27378	-	62338
1972 AE	27630	24360	-	51990
1967 AE	-	-	-	37862
1962 AE	-	-	-	-
1957 AE	-	-	-	-
1952 AE	-	-	-	-

Number of Electors



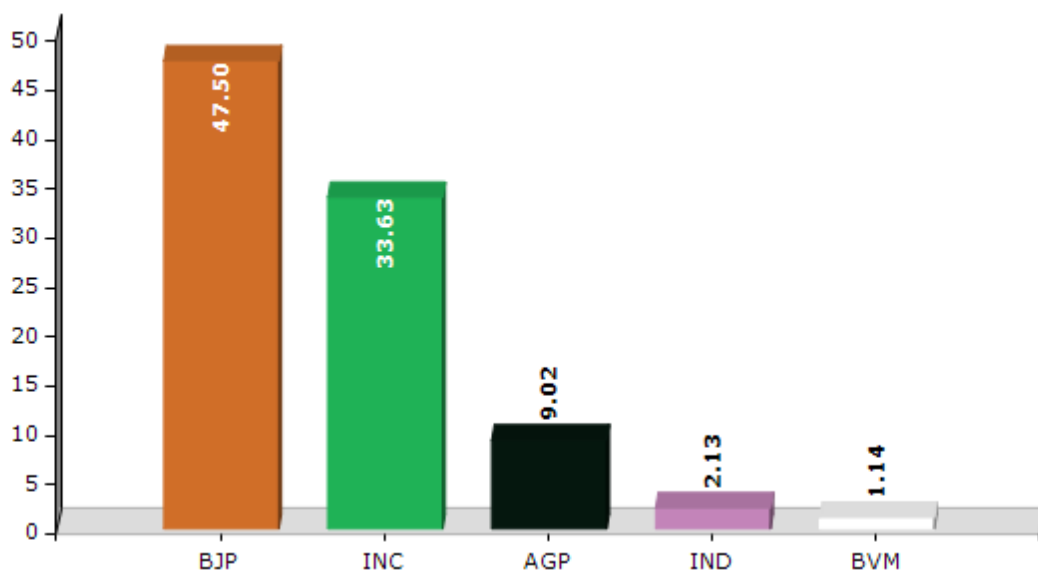
Note : AE : Assembly Election, PE : Assembly Segment of Parliamentary Election

Historical Summary Election Results

Summary Result of Assembly Election - 2016

Candidate Name	Party	Votes	Votes %
Jogen Mohan	BJP	49036	47.5
Suruj Dehingia	INC	34711	33.63
Hiranya Kumar Konwar	AGP	9316	9.02
Hemen Pegu	IND	2194	2.13
Baldev Teli	BVM	1178	1.14
Prasun Rajkonwar	IND	1140	1.1
Sunit Kumar Mahanta	JNCP	872	0.84
Rajen Gogoi	NCP	812	0.79
Kali Boruah	LDP	744	0.72
Dibya Buragohain Gogoi	IND	731	0.71
Nityananda Gogoi	RCPI(R)	448	0.43
Girish Phukon	RAJPA	251	0.24
	NOTA	1795	1.74

Votes Percentage of Top Parties - 2016



Polling Station Level Election Results

Number and Name of Polling Stations (PS) (2016)

Number of Polling Stations	Name of Polling Stations	Number of Polling Stations	Name of Polling Stations
1	Sepon High School (East)	22	2 No. Jojoli Pukhuri Parthamik Vidyalaya (East)
2	Sepon High School (West)	23	2 No. Jojoli Pukhuri Parthamik Vidyalaya
3	Sepon High School (North)	24	127 No Tiphuk Parthamik Vidyalaya
4	Dommor Dolong Bagan Parthamik Vidyalaya	25	Laipleng Deodhai Parthamik Vidyalaya
5	Dommor Dolong Bagan Parthamik Vidyalaya West	26	Ghilla Guri Polytechnique M.E. School (East)
6	Dommor Dolong Bagan Staff Club Ghar	27	Ghilla Guri Polytechnique M.E. School (West)
7	Rongamati Parthamik Vidyalaya	28	Patsaku High School (East)
8	Aakashhi Pothar Parthamik Vidyalaya (East)	29	Patsaku High School (West)
9	Aakashhi Pothar Parthamik Vidyalaya (West)	30	Akhaya Deodhai Parthamik Vidyalaya (East)
10	Barua Hula Chah Bagicha Parthamik Vidyalaya East	31	Akhaya Deodhai Parthamik Vidyalaya (West)
11	Barua Hula Chah Bagicha Parthamik Vidyalaya West	32	Nahartoli M.V. School
12	Office Of The Oil India Sc/St Employees Welfare Association	33	Nizkhaloi Ghugura M.V. School
13	Oil India Club Ghar, Moran	34	Laicheng Gaon Parthamik Vidyalaya
14	Bijuli Nagar Parthamik Vidyalaya (East)	35	Khargharia Doba M.V. School
15	Bijuli Nagar Parthamik Vidyalaya (West)	36	Moran H.S. School (East)
16	Botamora M.V. School (North)	37	Moran H.S. School (West Part)
17	Botamora M.V. School (South)	38	No 1007 Khomtai Gaon L.P. School
18	Botamora M.V. School (Middle Part)	39	Moran Town Parthamik Vidyalaya (East)
19	Doba Tiniali High School	40	Moran Town Parthamik Vidyalaya (West)
20	Binapani Parthamik Vidyalaya (East)	41	511 No. Amguri Prathamik Vidyalaya
21	Binapani Parthamik Vidyalaya (West)	42	Moran College

Contd....

Polling Station Level Election Results

Polling Station-wise Votes Secured by Overall Top Five Parties in Mahmara Assembly in Assembly Election (AE) under Jorhat Parliamentary Constituency in Assam (2016)

Number of Polling Station	Winner - Jogen Mohan (BJP)	Runner-up - Suruj Dehingia (INC)	3rd - Hiranya Kumar Konwar (AGP)	4th - Hemen Pegu (IND)	5th - Baldev Teli (BVM)	NOTA	Other	Total Votes Secured
36	628	309	12	1	4	6	15	975
37	563	357	5	1	0	7	22	955
38	520	243	18	15	1	11	34	842
39	359	135	7	1	1	5	11	519
40	534	149	12	0	2	7	5	709
41	353	186	7	7	4	9	23	589
42	495	292	23	4	0	17	31	862
43	324	88	9	0	0	6	19	446
44	294	96	10	8	0	6	28	442
45	367	158	99	22	0	6	31	683
46	426	171	37	15	0	9	6	664
47	474	233	83	12	1	3	70	876
48	361	265	9	5	2	17	55	714
49	381	203	6	6	2	21	16	635
50	251	216	24	1	0	2	23	517
51	406	271	53	10	4	19	49	812
52	374	341	8	8	4	10	32	777
53	200	390	28	1	3	19	50	691
54	403	323	23	9	0	10	31	799
55	419	182	11	11	17	26	41	707
56	367	313	9	80	33	38	57	897
57	405	280	14	20	9	12	56	796
58	366	260	8	15	3	32	38	722
59	382	200	12	15	12	32	38	691
60	405	331	23	11	3	13	87	873
61	407	213	22	7	2	7	25	683
62	361	183	34	5	1	12	22	618
63	352	101	25	5	3	8	16	510
64	273	288	268	7	1	4	28	869
65	241	200	81	16	1	7	38	584
66	107	114	141	3	2	2	19	388
67	124	101	114	8	0	1	5	353
68	218	171	93	4	0	9	17	512
69	279	197	70	10	4	27	28	615
70	154	136	62	26	0	0	8	386

Contd....

Polling Station Level Election Results

Winner, Runner-up and 3rd Party Position & Winning Margin According to Polling Stations in Mahmara Assembly in Assembly Election (AE) under Jorhat Parliamentary Constituency in Assam (2016)

Polling Station Number	Winner Party	Winner Votes (%)	Runner-up Party	Runner-up Votes (%)	Winning Margin Votes (%)	Third Party	Third Party Votes (%)	Other Votes (%)
71	BJP	181 (31.7)	AGP	166 (29.07)	15 (2.63)	INC	120 (21.02)	104 (18.21)
72	BJP	178 (56.33)	INC	78 (24.68)	100 (31.65)	AGP	15 (4.75)	45 (14.24)
73	INC	157 (39.95)	BJP	140 (35.62)	17 (4.33)	AGP	75 (19.08)	21 (5.34)
74	BJP	356 (49.65)	INC	248 (34.59)	108 (15.06)	AGP	43 (6)	70 (9.76)
75	BJP	290 (46.85)	INC	206 (33.28)	84 (13.57)	AGP	58 (9.37)	65 (10.5)
76	INC	270 (40.85)	BJP	260 (39.33)	10 (1.52)	IND (HP)	39 (5.9)	92 (13.92)
77	BJP	355 (51.9)	INC	153 (22.37)	202 (29.53)	JNCP	69 (10.09)	107 (15.64)
78	BJP	274 (56.96)	INC	153 (31.81)	121 (25.15)	AGP	27 (5.61)	27 (5.61)
79	BJP	294 (33.83)	INC	294 (33.83)	0 (0)	IND (HP)	160 (18.41)	121 (13.92)
80	BJP	458 (62.14)	INC	181 (24.56)	277 (37.58)	AGP	43 (5.83)	55 (7.46)
81	BJP	276 (42.53)	INC	223 (34.36)	53 (8.17)	IND (HP)	68 (10.48)	82 (12.63)
82	BJP	316 (49.69)	INC	167 (26.26)	149 (23.43)	IND (HP)	91 (14.31)	62 (9.75)
83	INC	430 (48.04)	BJP	303 (33.85)	127 (14.19)	IND (HP)	96 (10.73)	66 (7.37)
84	INC	342 (46.91)	BJP	319 (43.76)	23 (3.15)	IND (HP)	15 (2.06)	53 (7.27)
85	BJP	234 (46.15)	INC	209 (41.22)	25 (4.93)	IND (HP)	25 (4.93)	39 (7.69)
86	BJP	252 (53.05)	INC	208 (43.79)	44 (9.26)	AGP	4 (0.84)	11 (2.32)
87	BJP	207 (50.61)	INC	176 (43.03)	31 (7.58)	IND (HP)	14 (3.42)	12 (2.93)
88	BJP	365 (48.67)	INC	252 (33.6)	113 (15.07)	AGP	77 (10.27)	56 (7.47)
89	INC	278 (38.34)	BJP	256 (35.31)	22 (3.03)	IND (HP)	115 (15.86)	76 (10.48)
90	BJP	300 (40.54)	INC	233 (31.49)	67 (9.05)	AGP	120 (16.22)	87 (11.76)
91	BJP	285 (51.82)	INC	171 (31.09)	114 (20.73)	AGP	25 (4.55)	69 (12.55)
92	BJP	205 (38.25)	INC	146 (27.24)	59 (11.01)	BVM	81 (15.11)	104 (19.4)
93	BJP	472 (53.51)	INC	256 (29.02)	216 (24.49)	BVM	38 (4.31)	116 (13.15)
94	BVM	179 (27.62)	BJP	174 (26.85)	5 (0.77)	INC	163 (25.15)	132 (20.37)
95	BJP	170 (31.14)	INC	166 (30.4)	4 (0.74)	JNCP	63 (11.54)	147 (26.92)
96	BJP	240 (40.68)	INC	165 (27.97)	75 (12.71)	BVM	112 (18.98)	73 (12.37)
97	BJP	265 (45.77)	INC	214 (36.96)	51 (8.81)	BVM	63 (10.88)	37 (6.39)
98	BJP	380 (65.4)	INC	122 (21)	258 (44.4)	BVM	53 (9.12)	26 (4.48)
99	BJP	265 (60.36)	INC	95 (21.64)	170 (38.72)	BVM	29 (6.61)	50 (11.39)
100	BJP	447 (56.94)	INC	256 (32.61)	191 (24.33)	AGP	22 (2.8)	60 (7.64)
101	INC	176 (45.83)	BJP	97 (25.26)	79 (20.57)	BVM	19 (4.95)	92 (23.96)
102	INC	195 (40.79)	BJP	172 (35.98)	23 (4.81)	IND (HP)	21 (4.39)	90 (18.83)
103	BJP	436 (54.64)	INC	238 (29.82)	198 (24.82)	AGP	75 (9.4)	49 (6.14)
104	BJP	240 (45.8)	INC	197 (37.6)	43 (8.2)	AGP	45 (8.59)	42 (8.02)
105	BJP	285 (54.29)	INC	157 (29.9)	128 (24.39)	IND (HP)	30 (5.71)	53 (10.1)

Contd....

Socio-Economic Amenities - Rural

Access to Education Facilities

Particulars	Number of Villages (% of Population)				
	Available	Not Available	If Not Available (Distance of Nearest Facility)		
			A	B	C
Govt. Primary School	155 (99)	9 (1)	3 (0)	0 (0)	0 (0)
Private Primary School	32 (20)	132 (80)	0 (0)	0 (0)	0 (0)
Govt. Middle School	88 (69)	76 (31)	47 (19)	11 (5)	4 (1)
Private Middle School	8 (5)	156 (95)	1 (1)	2 (1)	3 (1)
Govt. Secondary School	34 (26)	130 (74)	71 (40)	27 (16)	9 (4)
Private Secondary School	10 (9)	154 (91)	6 (4)	3 (1)	4 (1)
Govt. Senior Secondary School	8 (7)	156 (93)	60 (41)	44 (27)	31 (14)
Private Senior Secondary School	3 (3)	161 (97)	5 (3)	5 (2)	9 (4)
Govt. Arts and Science Degree College	1 (2)	163 (98)	21 (18)	48 (26)	84 (49)
Private Arts and Science Degree College	1 (1)	163 (99)	0 (0)	0 (0)	9 (4)
Govt. Engineering College	0 (0)	164 (100)	0 (0)	1 (0)	163 (100)
Private Engineering College	0 (0)	164 (100)	0 (0)	0 (0)	0 (0)
Govt. Medicine College	0 (0)	164 (100)	0 (0)	0 (0)	164 (100)
Private Medicine College	0 (0)	164 (100)	0 (0)	0 (0)	0 (0)
Govt. Management Institute	0 (0)	164 (100)	2 (3)	0 (0)	150 (86)
Private Management Institute	0 (0)	164 (100)	0 (0)	0 (0)	12 (10)
Govt. Polytechnic	0 (0)	164 (100)	1 (1)	0 (0)	155 (92)
Private Polytechnic	0 (0)	164 (100)	1 (1)	0 (0)	4 (4)
Govt. Vocational Training School/ITI	0 (0)	164 (100)	7 (6)	16 (9)	129 (76)
Private Vocational Training School/ITI	0 (0)	164 (100)	3 (2)	0 (0)	5 (5)
Govt. Non Formal Training Centre	0 (0)	164 (100)	1 (1)	1 (1)	118 (80)
Private Non Formal Training Centre	0 (0)	164 (100)	0 (0)	2 (1)	4 (2)
Govt. School For Disabled	0 (0)	164 (100)	1 (1)	1 (1)	66 (42)
Private School For Disabled	0 (0)	164 (100)	0 (0)	14 (10)	66 (37)
Government Others	0 (0)	164 (100)	0 (0)	0 (0)	2 (1)
Private Others	0 (0)	164 (100)	0 (0)	0 (0)	0 (0)

Note : Distance A : Less than 5 km; B : Between 5-10 km; C : 10+ km.; Source : Data Analysis is based on 2011 Census.

DISCLAIMER

The Terms of Use and Disclaimer of Datanet India Private Limited (hereinafter referred to as "Datanet") for use of this analysis report of **Mahmara Assembly Constituency (Mahmara Vidhan Sabha)** :-

1. **Assembly Factbook™** is a Registered Trade Mark owned by Datanet.
2. All the maps are sketched and graphical representation only and have not been drawn to the scale and also not to represent the actual geographical area or boundary of the unit.
3. The data for the aforesaid analysis is based on authentic sources and has been culled from the various publications of Census, CSO and NSSO for district and block level data, various central and state government departments, Central & State Elections Commissions and the concerned Returning Officers' releases, Electoral Rolls, Election results and allied publications, internal assessment, surveys, estimates and analysis. Therefore, certain adjustment of data at micro level may have been done to arrive closer to the macro data.
4. Data have been provided on an "As Is" and "As AVAILABLE" basis
5. The colours shown in the maps or diagram and charts of a particular party, alliance or AC are indicative and do not represent them.
6. This publication which includes maps, sheets, graphs and data would be the property under copyright of Datanet only. The user may use these for its internal study, analysis and research purposes. It's public display, re-selling or any commercial uses by the user are not allowed.
7. Datanet has taken due care and caution in compilation and processing of data and allied information, but does not guarantee the accuracy, adequacy or completeness of any information/analysis and will be not responsible for any errors or omissions or for the results obtained from the use of such information/analysis.
8. All the contents for the publication have been culled from various authentic sources and Datanet reasonably believes such sources to be reliable, but does not make any representations, express or implied as to the accuracy or fitness of use of such information. The information or contents of the information/analysis do not constitute advice and should not be relied upon in making (or refraining from making) any decision. Any reliance placed upon the information provided by Datanet is the sole responsibility and strictly at the user's risk.
9. In no event will Datanet be liable for any damages (including, without limitation, damages for loss of business projects, or loss of profits) arising in contract, tort or otherwise from the use of or inability to use any of its contents, or from any action taken (or refrained from being taken) as a result of using the analysis or any of its contents. Datanet its directors, owners, editors, officials, employees, distributor and agents or any associate will not be liable for any errors in the information contained or any consequences arising from the use of the contents of the provided information/analysis.
10. If any provision of these terms and conditions is held invalid or illegal or unenforceable for any reason by any court of competent jurisdiction, such provision shall be severed and the remainder of provisions of the terms and conditions shall continue in full force and effect as if the Term of Use had been executed with the invalid, illegal or unenforceable provision eliminated.
11. If there are any discrepancies in the information provided, please bring it to attention of Datanet for suitable rectification measures.

**Buy Online This Complete Book At
Datanet India eBooks Store**

www.indiastatpublications.com

or go directly at

**[http://www.indiastatpublications.com/
Assembly_factbook/Assam/Jorhat/ Mahmara](http://www.indiastatpublications.com/Assembly_factbook/Assam/Jorhat/Mahmara)**

 **indiastat**elections

