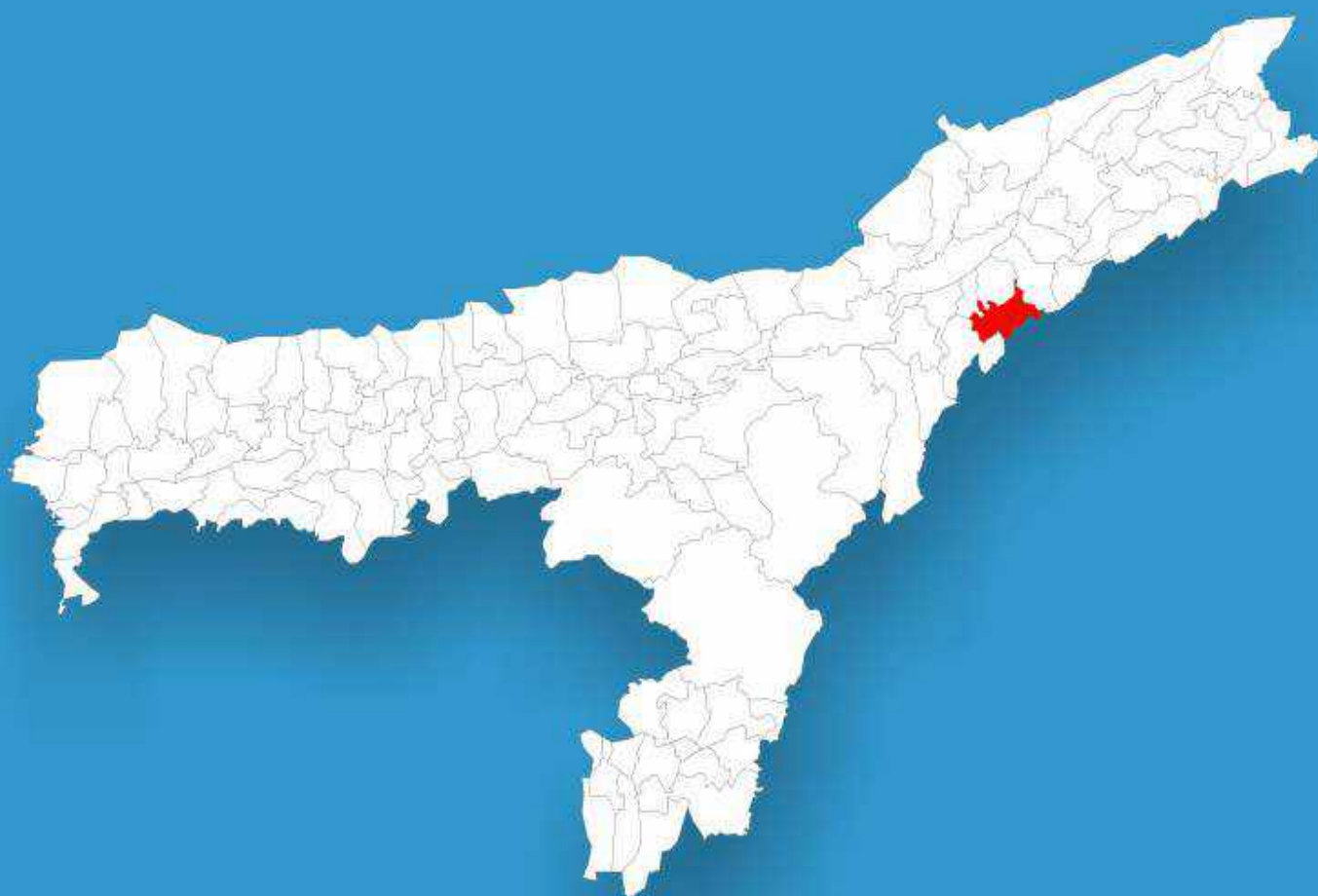




Assam

Assembly Factbook™

Mariani Assembly Constituency



Key Electoral Data of Mariani
Assembly Constituency (Vidhan Sabha)

Assam

Assembly Factbook™

Mariani Assembly Constituency



Mariani Vidhan Sabha

Editor & Director

Dr. R.K. Thukral

Research Editor

Dr. Shafeeq Rahman

Compiled, Researched and Published by Datanet India Pvt. Ltd.

D-100, 1st Floor,
Okhla Industrial Area, Phase-I,
New Delhi- 110020.

Ph.: 91-11- 43580781-84

Email : support@indiastatpublications.com

Website : www.indiastatelections.com

Online Book Store :

www.indiastatpublications.com

Report No. : AFB/AS-101-0125

ISBN : 978-93-5313-405-1

First Edition : January, 2018

Eighth Updated Edition : January, 2025

Price : Rs.11500

US\$ 310

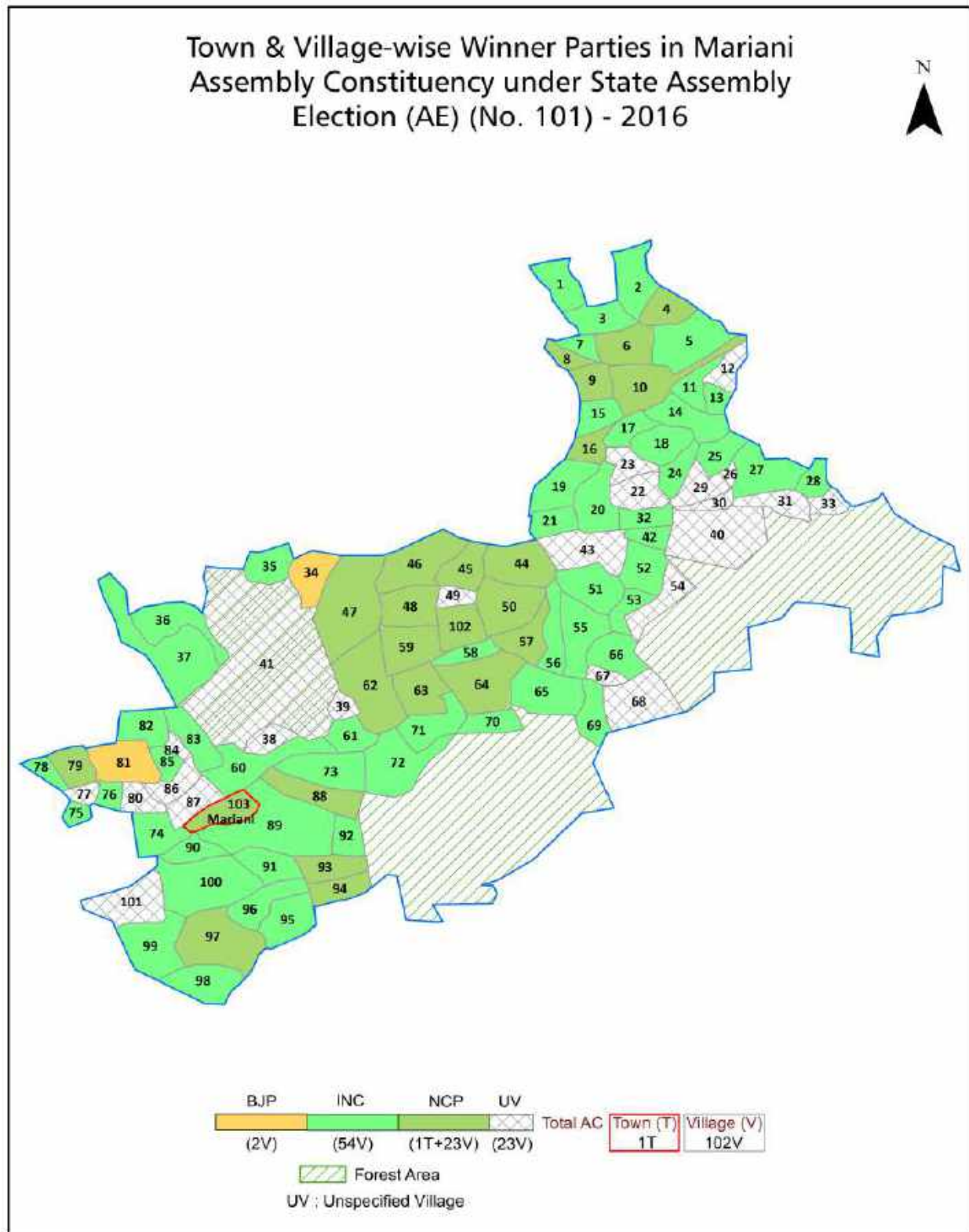
© Datanet India Pvt. Ltd.

All rights reserved. No part of this book may be reproduced, stored in a retrieval system or transmitted in any form or by any means, mechanical photocopying, photographing, scanning, recording or otherwise without the prior written permission of the publisher. Please refer to Disclaimer at page no. 141 for the use of this publication.

Printed in India

No.	Particulars	Page No.
	Introduction	
1	Assembly Constituency -(Vidhan Sabha) at a Glance Features of Assembly as per Delimitation Commission of India (2008)	1-2
	Location and Political Maps	
2	Location Map Boundaries of Assembly Constituency -(Vidhan Sabha) in District Boundaries of Assembly Constituency under Parliamentary Constituency -(Lok Sabha) Town & Village-wise Winner Parties- 2024, 2021, 2019, 2016, 2014, 2011 and 2009	3-10
	Administrative Setup (2011)	
3	District Sub-district Towns Villages Inhabited Villages Uninhabited Villages Village Panchayat Intermediate Panchayat	11-16
	Demographics (2011)	
4	Population Households Rural/Urban Population Towns and Villages by Population Size Sex Ratio (Total & 0-6 Years) Religious Population Social Population Literacy Rate	17-18
	Electoral Features	
5	Important Dates of Last Elections Held Electors by Gender Service Electors Voters Voters Turnout Polling Stations & Average Number of Electors per Polling Station Electors by Age Group Present Elected Representatives	19-24
	Historical Summary Election Results	
6	Vote Share of Major Parties Winning Margin (Number & Percentage) Polarity of Parties Summary Result of Assembly Segment of Parliamentary Elections 2024, 2019, 2014, 2009, 2004 and 1999 Summary Result of Assembly Elections 2021, 2016, 2011, 2006, 2001, 1996, 1991, 1985, 1983, 1978, 1972 and 1967	25-45
	Polling Station Level Election Results	
7	Name and Number of Polling Station 2024, 2021, 2019, 2016, 2014, 2011 and 2009 Polling Station-wise Electors, Voters & Voters Turnout 2024, 2021, 2019, 2016, 2014, 2011 and 2009 Polling Station wise Elections Results 2024, 2021, 2019, 2016, 2014, 2011 and 2009	46-120
	Share of Assembly Constituency	
8	Share of Assembly Constituency -(Vidhan Sabha) in State, District and Parliamentary Constituency -(Lok Sabha)	121
	Socio-Economic Amenities (2011)	
9	Access to Administrative Units Agricultural, Manufacturing and Industrial Commodities Demographic Indicators Education Health & Manpower Drinking Water Supply Sanitation Entertainment and Recreations Infrastructure Power Food Allocation Distribution and Marketing of Agriculture Commodities Infrastructure Transport and Road Infrastructure Communication Banking and Financial Services Land Use Irrigation Source	123-137
10	Abbreviation & Sources	139
11	Disclaimer	141

Location & Political Map



Administrative Setup

List of Village Panchayat & Intermediate Panchayat (Block) Name - 2011

Village Name	Village Panchayat Name	Intermediate Panchayat Name
Abhayporia Gaon	Uttar Pub Nath Chari	Jorhat East
Amtolia Gaon	Lahing	Jorhat East
Bailung Gaon	Pub Halonga Par	Jorhat East
Baisahabi Grant	Salsenghat	Jorhat East
Balijan Grant	Balijan	Jorhat East
Balimora Gaon	Uttar Pub Nakachari	Jorhat East
Bangali Gaon	Gakhir Khopwa	Jorhat East
Borgayan Gaon	Uttar Pub Nakachari	Jorhat East
Borsaykata Grant	-	Jorhat
Bosabihar (Bachabehari Gaon)	Katoni Gaon	Jorhat
Changmai Gaon	Bamunpukhuri	Jorhat East
Chatia Gaon	Pub Holunga Par	Jorhat East
Chowdang Gaon	-	Jorhat East
Chutiana Kari N.C	Lahing	Jorhat East
Cinatali Gaon	Madhya Nakachari	Jorhat East
Darikial Gaon	Uttar Pub Nakachari	Jorhat East
Deberapar Gaon	-	Jorhat East
Deberapar Grant	Balijan	Jorhat East
Dedrupar Grant	Jatakia	Jorhat Central
Deka Gaon	-	Jorhat
Deogharia Gaon	Seleng	Jorhat East
Desoi Shah Bagisa	-	Jorhat East
Dewaguri Chapari	-	Jorhat
Dhekiajuli Grant (Dhekiajuli TE)	-	Jorhat
Dihingia Par Gaon	Kathalguri	Jorhat East
Dohatia Gaon	Uttar Pub Nakachari	Jorhat East
Doklongia T.E.	-	Jorhat
Duklangia (Doklongia Habi Gaon)	-	Jorhat
Dulia Gaon	No 7 Pochim Teok	Jorhat East

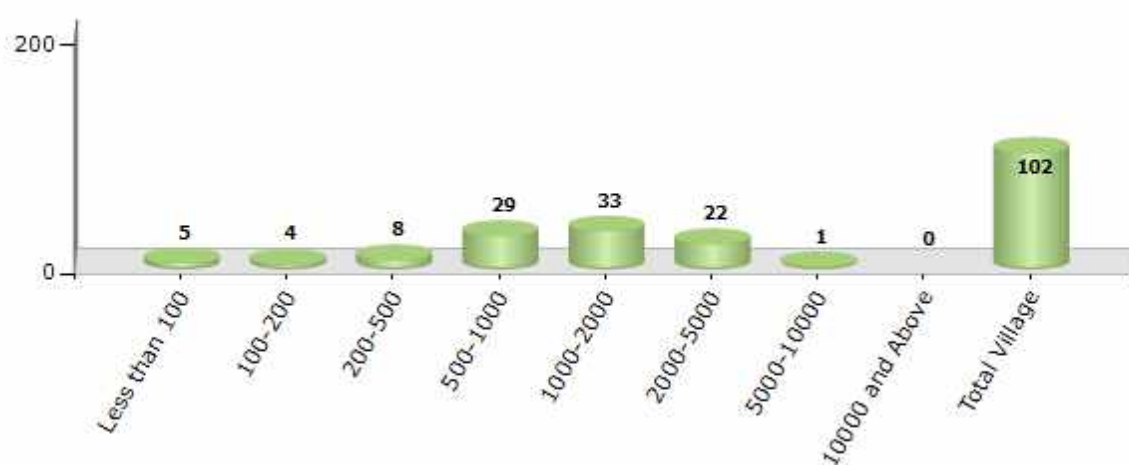
Contd....

Demographics

Number of Villages by Population Size - 2011

Less than 100	100-200	200-500	500-1000	1000-2000	2000-5000	5000-10000	10000 and Above	Total Village
5	4	8	29	33	22	1	0	102

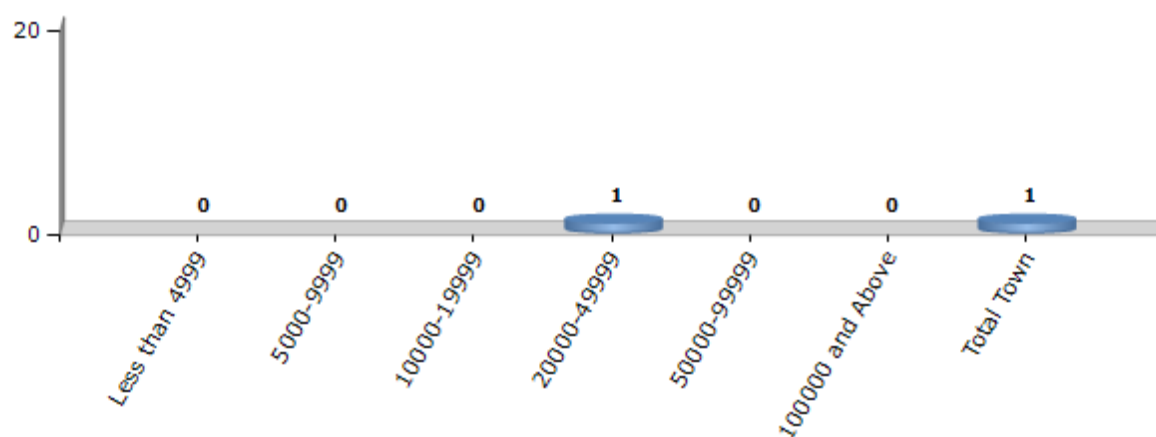
Number of Villages by Population Size - 2011



Number of Towns by Population Size - 2011

Less than 4999	5000-9999	10000-19999	20000-49999	50000-99999	100000 and Above	Total Town
0	0	0	1	0	0	1

Number of Towns by Population Size - 2011

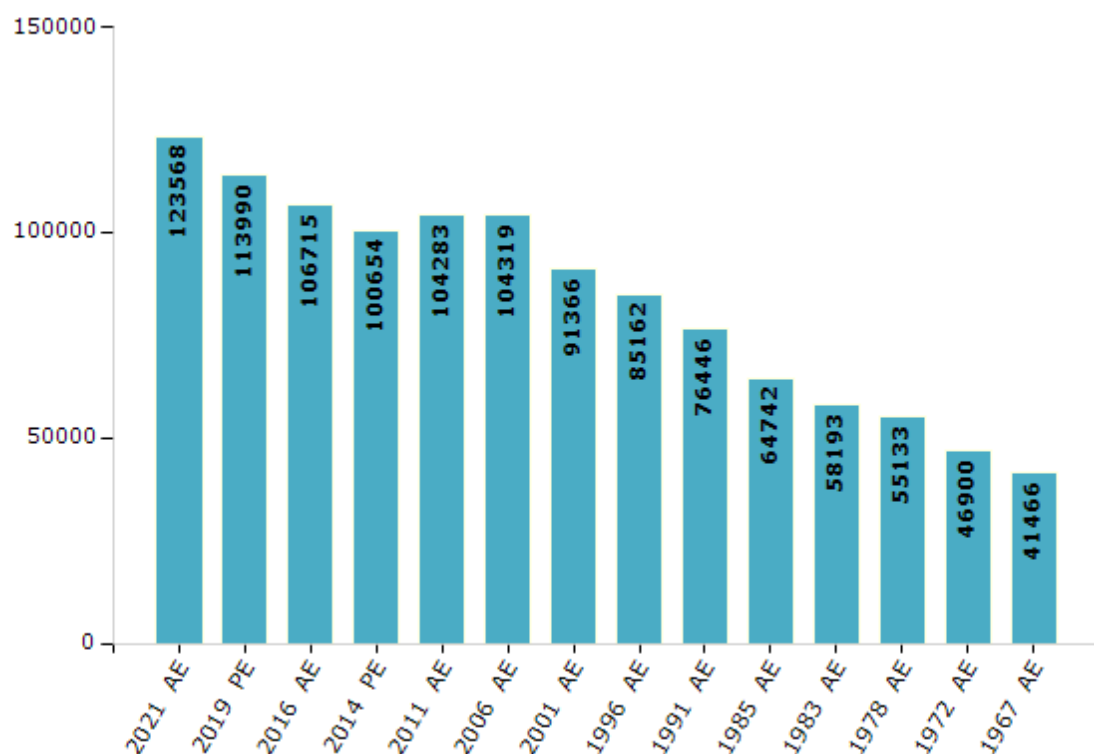


Electoral Features

Electors by Male & Female

Year	Male	Female	Others	Total	Year	Male	Female	Others	Total
2021 AE	61557	62011	0	123568	1996 AE	44593	40569	-	85162
2019 PE	57781	56209	0	113990	1991 AE	41008	35438	-	76446
2016 AE	54156	52559	0	106715	1985 AE	34134	30608	-	64742
2014 PE	50963	49691	0	100654	1983 AE	31506	26687	-	58193
2011 AE	52764	51519	0	104283	1978 AE	30163	24970	-	55133
2009 PE	-	-	-	-	1972 AE	24867	22033	-	46900
2006 AE	53246	51073	-	104319	1967 AE	-	-	-	41466
2004 PE	-	-	-	-	1962 AE	-	-	-	-
2001 AE	47659	43707	-	91366	1957 AE	-	-	-	-
1999 PE	-	-	-	-	1952 AE	-	-	-	-

Number of Electors



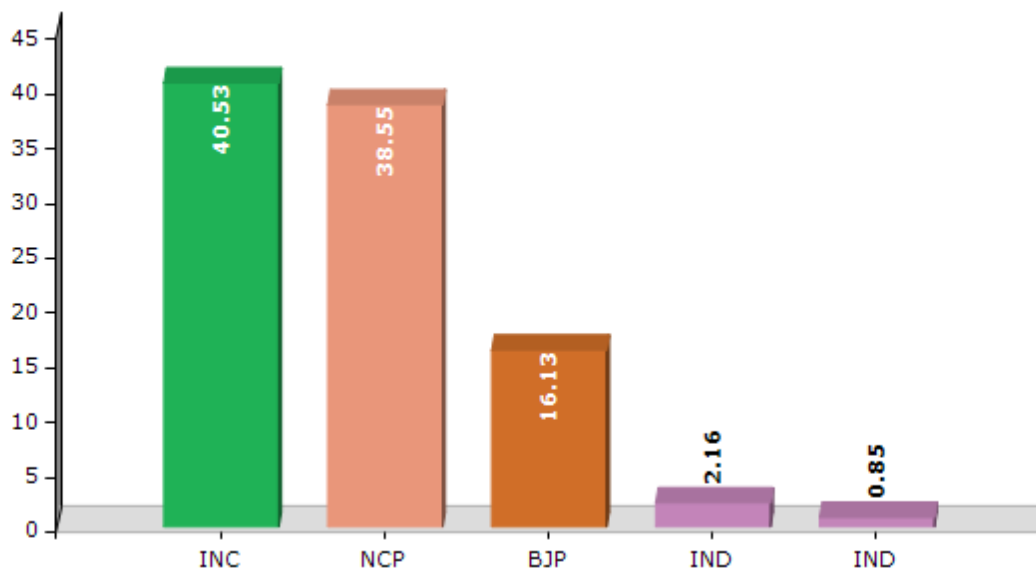
Note : AE : Assembly Election, PE : Assembly Segment of Parliamentary Election

Historical Summary Election Results

Summary Result of Assembly Election - 2016

Candidate Name	Party	Votes	Votes %
Rupjyoti Kurmi	INC	36701	40.53
Alok Kumar Ghosh	NCP	34908	38.55
Dulen Nayak	BJP	14602	16.13
Jintu Hazarika	IND	1954	2.16
Diganta Phukan	IND	770	0.85
	NOTA	1613	1.78

Votes Percentage of Top Parties - 2016



Polling Station Level Election Results

Number and Name of Polling Stations (PS) (2016)

Number of Polling Stations	Name of Polling Stations	Number of Polling Stations	Name of Polling Stations
1	Greenview Bagicha Lp School	22	Kenedipark Lp School
2	Kaliapani Bagicha Lp School	23	Refugee M.E. School
3	Fesuwal Joysree High School (East Part)	24	Mariani Adorkha Hindi High School
4	Fesuwal Joysree High School (West Part)	25	Mahadev Agarwala High School (East Part)
5	Pukhuria Lp School	26	Mahadev Agarwala High School (West Part)
6	Bapuji Lp School	27	Mariani College, Science Stream
7	Daklangia Bagicha Mojdur Club	28	Mariani College, Commerce Stream
8	Hatighar Bagan Lp School (East)	29	Mariani Railway Bengali Lp School (West Part)
9	Hatighar Bagan Lp School (West)	30	Mariani Railway Bengali Lp School (North Part)
10	Dhekiajuli Bagicha Lp School (Right Part)	31	Mariani Adorkha Hindi Lp School
11	Dhekiajuli Bagicha Lp School (Left Part)	32	Mariani No.tunmati Lp School
12	Karanga Gajpuria Me School	33	Mariani College
13	Karanga Gajpuria Lp School	34	Railway High School, Mariani (North Part)
14	Kukurapohia Lp School	35	Railway High School, Mariani (East Part)
15	Katonipar L.P. School	36	Railway High School, Mariani (South Part)
16	Soikata Bagicha Lp School	37	Railway Assamese Lp School, Mariani
17	Soikata Bagicha Lp School Kalghar	38	5 No. Ward Lp School, Mariani
18	Katonibari Lp School (Left Prat)	39	Sankardev Me School
19	Katonibari Lp School (Right Prat)	40	Sonowal Bagicha Lp School
20	546 No. Mariani Nagar Adorkha Lp School	41	Sonowal Bagicha Lp School (Purnagriho)
21	Mariani Adorkha Hindi School	42	Sonowal Sah Bagicha Kendriya Staff Club

Contd....

Polling Station Level Election Results

Polling Station-wise Votes Secured by Overall Top Five Parties in Mariani Assembly in Assembly Election (AE) under Jorhat Parliamentary Constituency in Assam (2016)

Number of Polling Station	Winner - Rupjyoti Kurmi (INC)	Runner-up - Alok Kumar Ghosh (NCP)	3rd - Dulen Nayak (BJP)	4th - Jintu Hazarika (IND)	5th - Diganta Phukan (IND)	NOTA	Other	Total Votes Secured
36	44	241	92	1	2	2	0	382
37	105	528	110	2	3	2	0	750
38	66	455	102	1	4	4	0	632
39	77	437	77	2	2	5	0	600
40	471	46	300	22	11	14	0	864
41	180	170	76	6	3	6	0	441
42	361	172	174	18	6	22	0	753
43	530	173	163	14	9	16	0	905
44	464	290	191	7	8	8	0	968
45	158	271	162	6	5	4	0	606
46	469	184	111	11	8	16	0	799
47	253	93	230	10	1	16	0	603
48	341	176	143	15	3	14	0	692
49	348	197	166	5	8	15	0	739
50	269	462	60	16	7	14	0	828
51	385	202	56	6	9	20	0	678
52	387	432	69	28	29	21	0	966
53	292	181	79	15	12	7	0	586
54	364	175	33	12	1	16	0	601
55	321	302	37	7	11	16	0	694
56	333	269	41	3	2	7	0	655
57	200	504	60	6	10	6	0	786
58	327	421	82	14	11	10	0	865
59	153	107	51	3	1	4	0	319
60	302	432	111	17	3	16	0	881
61	558	87	58	13	4	6	0	726
62	441	200	81	8	9	16	0	755
63	339	295	54	14	12	21	0	735
64	343	346	194	15	12	30	0	940
65	229	129	169	4	8	15	0	554
66	246	184	229	9	3	14	0	685
67	165	249	207	10	8	14	0	653
68	49	37	91	2	2	3	0	184
69	213	274	127	13	6	13	0	646
70	196	289	120	4	7	16	0	632

Contd....

Polling Station Level Election Results

Winner, Runner-up and 3rd Party Position & Winning Margin According to Polling Stations in Mariani Assembly in Assembly Election (AE) under Jorhat Parliamentary Constituency in Assam (2016)

Polling Station Number	Winner Party	Winner Votes (%)	Runner-up Party	Runner-up Votes (%)	Winning Margin Votes (%)	Third Party	Third Party Votes (%)	Other Votes (%)
71	INC	377 (46.49)	BJP	273 (33.66)	104 (12.83)	NCP	131 (16.15)	30 (3.7)
72	INC	192 (31.37)	BJP	191 (31.21)	1 (0.16)	NCP	187 (30.56)	42 (6.86)
73	NCP	269 (49.45)	BJP	144 (26.47)	125 (22.98)	INC	98 (18.01)	33 (6.07)
74	NCP	241 (41.48)	INC	178 (30.64)	63 (10.84)	BJP	148 (25.47)	14 (2.41)
75	INC	252 (42.35)	NCP	182 (30.59)	70 (11.76)	BJP	148 (24.87)	13 (2.18)
76	NCP	453 (63.53)	INC	187 (26.23)	266 (37.3)	BJP	50 (7.01)	23 (3.23)
77	INC	368 (46.41)	NCP	324 (40.86)	44 (5.55)	BJP	61 (7.69)	40 (5.04)
78	NCP	414 (55.65)	INC	243 (32.66)	171 (22.99)	BJP	54 (7.26)	33 (4.44)
79	NCP	338 (51.84)	INC	238 (36.5)	100 (15.34)	BJP	39 (5.98)	37 (5.67)
80	INC	302 (44.94)	NCP	271 (40.33)	31 (4.61)	BJP	48 (7.14)	51 (7.59)
81	NCP	380 (44.76)	INC	293 (34.51)	87 (10.25)	BJP	132 (15.55)	44 (5.18)
82	INC	349 (57.03)	NCP	223 (36.44)	126 (20.59)	BJP	25 (4.08)	15 (2.45)
83	INC	338 (49.06)	NCP	282 (40.93)	56 (8.13)	BJP	52 (7.55)	17 (2.47)
84	NCP	380 (50.8)	INC	306 (40.91)	74 (9.89)	BJP	35 (4.68)	27 (3.61)
85	NCP	464 (47.98)	INC	329 (34.02)	135 (13.96)	BJP	121 (12.51)	53 (5.48)
86	NCP	425 (62.5)	INC	160 (23.53)	265 (38.97)	BJP	68 (10)	27 (3.97)
87	NCP	274 (44.84)	INC	167 (27.33)	107 (17.51)	BJP	143 (23.4)	27 (4.42)
88	NCP	520 (56.58)	INC	280 (30.47)	240 (26.11)	BJP	78 (8.49)	41 (4.46)
89	NCP	354 (59.3)	INC	185 (30.99)	169 (28.31)	BJP	28 (4.69)	30 (5.03)
90	NCP	443 (51.57)	INC	280 (32.6)	163 (18.97)	IND (JH)	72 (8.38)	64 (7.45)
91	NCP	275 (54.13)	INC	127 (25)	148 (29.13)	IND (JH)	60 (11.81)	46 (9.06)
92	NCP	419 (54.42)	INC	212 (27.53)	207 (26.89)	BJP	64 (8.31)	75 (9.74)
93	INC	343 (39.98)	NCP	282 (32.87)	61 (7.11)	BJP	112 (13.05)	121 (14.1)
94	INC	280 (49.04)	NCP	139 (24.34)	141 (24.7)	BJP	126 (22.07)	26 (4.55)
95	INC	479 (60.63)	NCP	148 (18.73)	331 (41.9)	BJP	107 (13.54)	56 (7.09)
96	INC	309 (47.61)	BJP	181 (27.89)	128 (19.72)	NCP	105 (16.18)	54 (8.32)
97	INC	211 (44.05)	NCP	137 (28.6)	74 (15.45)	BJP	94 (19.62)	37 (7.72)
98	INC	337 (43.94)	NCP	262 (34.16)	75 (9.78)	BJP	105 (13.69)	63 (8.21)
99	INC	348 (46.77)	NCP	275 (36.96)	73 (9.81)	BJP	94 (12.63)	27 (3.63)
100	INC	316 (56.13)	NCP	193 (34.28)	123 (21.85)	BJP	30 (5.33)	24 (4.26)
101	INC	266 (41.11)	NCP	240 (37.09)	26 (4.02)	BJP	66 (10.2)	75 (11.59)
102	INC	315 (48.69)	NCP	261 (40.34)	54 (8.35)	BJP	46 (7.11)	25 (3.86)
103	INC	128 (45.23)	NCP	91 (32.16)	37 (13.07)	BJP	40 (14.13)	24 (8.48)
104	NCP	326 (46.7)	INC	261 (37.39)	65 (9.31)	BJP	83 (11.89)	28 (4.01)
105	INC	398 (54.82)	NCP	200 (27.55)	198 (27.27)	BJP	81 (11.16)	47 (6.47)

Contd....

Socio-Economic Amenities - Rural

Access to Education Facilities

Particulars	Number of Villages (% of Population)				
	Available	Not Available	If Not Available (Distance of Nearest Facility)		
			A	B	C
Govt. Primary School	95 (99)	7 (1)	6 (0)	0 (0)	1 (0)
Private Primary School	22 (30)	80 (70)	0 (0)	0 (0)	0 (0)
Govt. Middle School	53 (61)	49 (39)	29 (20)	12 (10)	2 (2)
Private Middle School	8 (13)	94 (87)	2 (1)	0 (0)	0 (0)
Govt. Secondary School	31 (37)	71 (63)	41 (38)	23 (20)	3 (3)
Private Secondary School	3 (3)	99 (97)	0 (0)	2 (1)	0 (0)
Govt. Senior Secondary School	8 (11)	94 (89)	31 (29)	46 (46)	15 (12)
Private Senior Secondary School	0 (0)	102 (100)	2 (2)	0 (0)	0 (0)
Govt. Arts and Science Degree College	3 (7)	99 (93)	12 (12)	49 (52)	38 (29)
Private Arts and Science Degree College	0 (0)	102 (100)	0 (0)	0 (0)	0 (0)
Govt. Engineering College	0 (0)	102 (100)	0 (0)	4 (3)	98 (97)
Private Engineering College	0 (0)	102 (100)	0 (0)	0 (0)	0 (0)
Govt. Medicine College	0 (0)	102 (100)	0 (0)	4 (3)	98 (97)
Private Medicine College	0 (0)	102 (100)	0 (0)	0 (0)	0 (0)
Govt. Management Institute	0 (0)	102 (100)	0 (0)	4 (3)	98 (97)
Private Management Institute	0 (0)	102 (100)	0 (0)	0 (0)	0 (0)
Govt. Polytechnic	0 (0)	102 (100)	0 (0)	4 (3)	95 (94)
Private Polytechnic	0 (0)	102 (100)	0 (0)	0 (0)	0 (0)
Govt. Vocational Training School/ITI	0 (0)	102 (100)	0 (0)	4 (3)	95 (94)
Private Vocational Training School/ITI	0 (0)	102 (100)	0 (0)	0 (0)	0 (0)
Govt. Non Formal Training Centre	0 (0)	102 (100)	0 (0)	4 (3)	94 (93)
Private Non Formal Training Centre	0 (0)	102 (100)	0 (0)	0 (0)	0 (0)
Govt. School For Disabled	0 (0)	102 (100)	0 (0)	4 (3)	92 (92)
Private School For Disabled	0 (0)	102 (100)	0 (0)	0 (0)	0 (0)
Government Others	0 (0)	102 (100)	0 (0)	1 (1)	5 (6)
Private Others	0 (0)	102 (100)	0 (0)	0 (0)	1 (2)

Note : Distance A : Less than 5 km; B : Between 5-10 km; C : 10+ km.; Source : Data Analysis is based on 2011 Census.

DISCLAIMER

The Terms of Use and Disclaimer of Datanet India Private Limited (hereinafter referred to as "Datanet") for use of this analysis report of **Mariani Assembly Constituency (Mariani Vidhan Sabha)** :-

1. **Assembly Factbook™** is a Registered Trade Mark owned by Datanet.
2. All the maps are sketched and graphical representation only and have not been drawn to the scale and also not to represent the actual geographical area or boundary of the unit.
3. The data for the aforesaid analysis is based on authentic sources and has been culled from the various publications of Census, CSO and NSSO for district and block level data, various central and state government departments, Central & State Elections Commissions and the concerned Returning Officers' releases, Electoral Rolls, Election results and allied publications, internal assessment, surveys, estimates and analysis. Therefore, certain adjustment of data at micro level may have been done to arrive closer to the macro data.
4. Data have been provided on an "As Is" and "As AVAILABLE" basis
5. The colours shown in the maps or diagram and charts of a particular party, alliance or AC are indicative and do not represent them.
6. This publication which includes maps, sheets, graphs and data would be the property under copyright of Datanet only. The user may use these for its internal study, analysis and research purposes. It's public display, re-selling or any commercial uses by the user are not allowed.
7. Datanet has taken due care and caution in compilation and processing of data and allied information, but does not guarantee the accuracy, adequacy or completeness of any information/analysis and will be not responsible for any errors or omissions or for the results obtained from the use of such information/analysis.
8. All the contents for the publication have been culled from various authentic sources and Datanet reasonably believes such sources to be reliable, but does not make any representations, express or implied as to the accuracy or fitness of use of such information. The information or contents of the information/analysis do not constitute advice and should not be relied upon in making (or refraining from making) any decision. Any reliance placed upon the information provided by Datanet is the sole responsibility and strictly at the user's risk.
9. In no event will Datanet be liable for any damages (including, without limitation, damages for loss of business projects, or loss of profits) arising in contract, tort or otherwise from the use of or inability to use any of its contents, or from any action taken (or refrained from being taken) as a result of using the analysis or any of its contents. Datanet its directors, owners, editors, officials, employees, distributor and agents or any associate will not be liable for any errors in the information contained or any consequences arising from the use of the contents of the provided information/analysis.
10. If any provision of these terms and conditions is held invalid or illegal or unenforceable for any reason by any court of competent jurisdiction, such provision shall be severed and the remainder of provisions of the terms and conditions shall continue in full force and effect as if the Term of Use had been executed with the invalid, illegal or unenforceable provision eliminated.
11. If there are any discrepancies in the information provided, please bring it to attention of Datanet for suitable rectification measures.

**Buy Online This Complete Book At
Datanet India eBooks Store**

www.indiastatpublications.com

or go directly at

**[http://www.indiastatpublications.com/
Assembly_factbook/Assam/Jorhat/ Mariani](http://www.indiastatpublications.com/Assembly_factbook/Assam/Jorhat/Mariani)**

 **indiastat**elections

