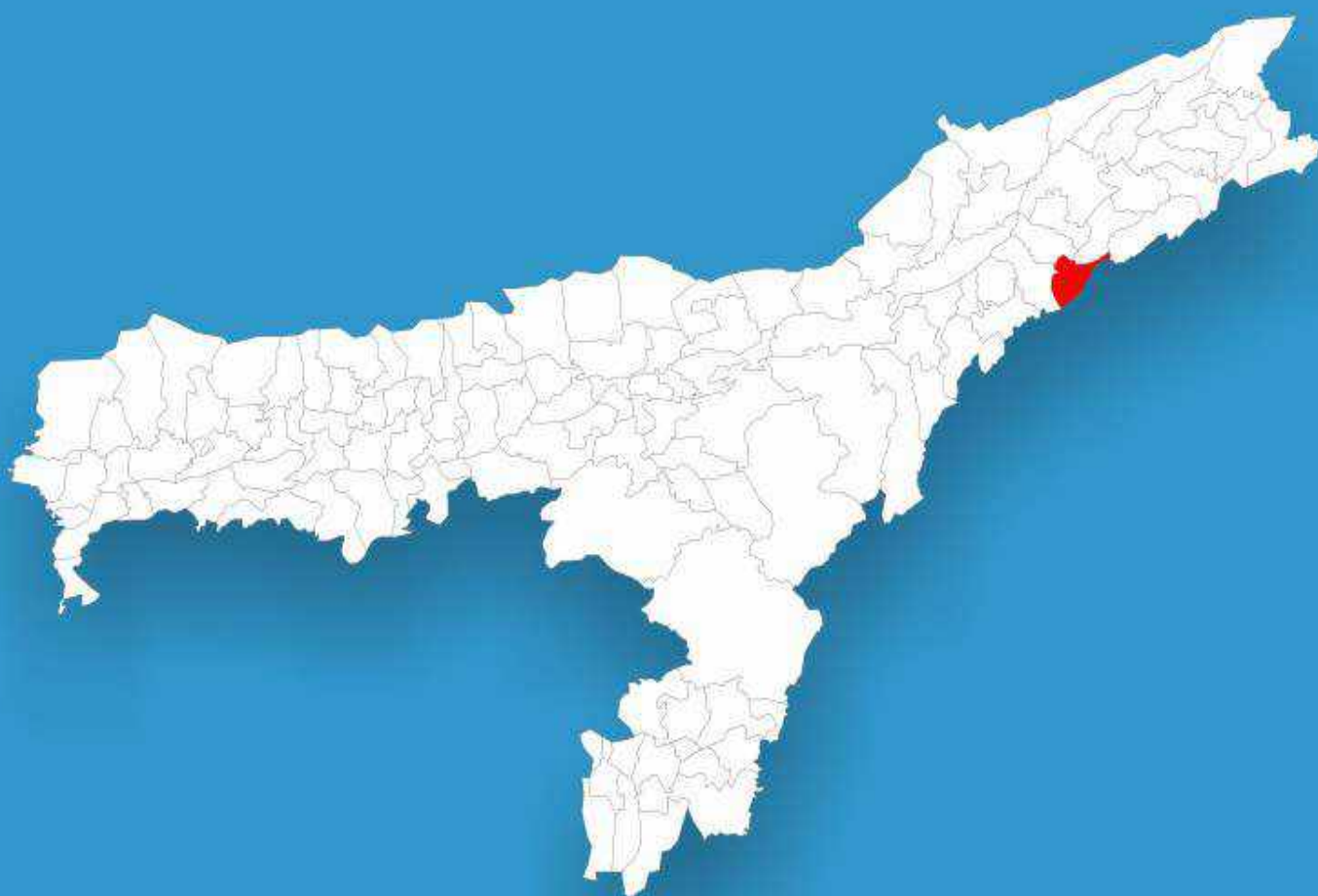




Assam

Assembly Factbook™

Nazira Assembly Constituency



Key Electoral Data of Nazira
Assembly Constituency (Vidhan Sabha)

Assam

Assembly Factbook™

Nazira Assembly Constituency



Nazira Vidhan Sabha

Editor & Director

Dr. R.K. Thukral

Research Editor

Dr. Shafeeq Rahman

Compiled, Researched and Published by Datanet India Pvt. Ltd.

D-100, 1st Floor,

Okhla Industrial Area, Phase-I,
New Delhi- 110020.

Ph.: 91-11- 43580781-84

Email : support@indiastatpublications.com

Website : www.indiastatelections.com

Online Book Store :

www.indiastatpublications.com

Report No. : AFB/AS-104-0125

ISBN : 978-93-5313-411-2

First Edition : January, 2018

Eighth Updated Edition : January, 2025

Price : Rs. 11500/-

US\$ 310

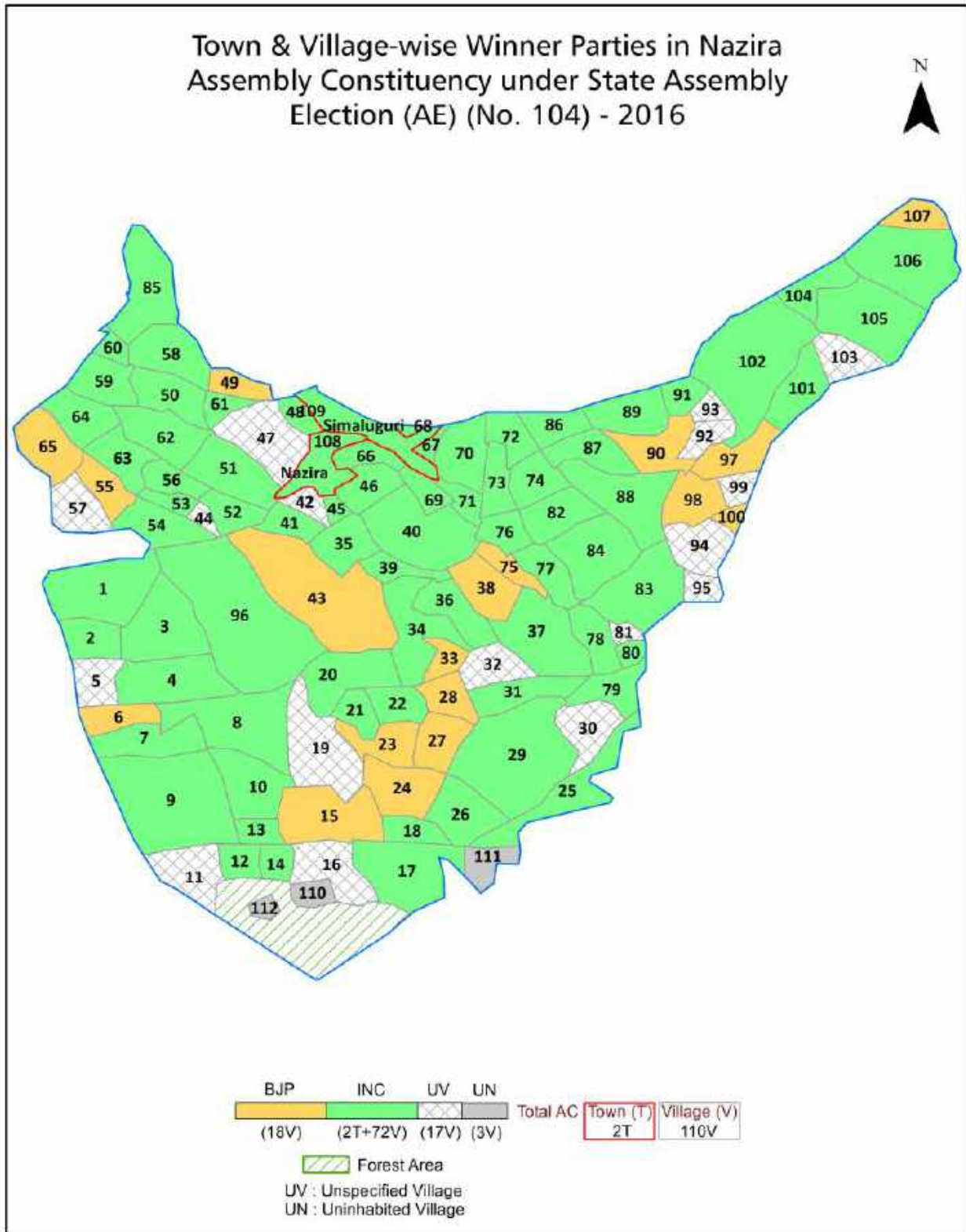
© Datanet India Pvt. Ltd.

All rights reserved. No part of this book may be reproduced, stored in a retrieval system or transmitted in any form or by any means, mechanical photocopying, photographing, scanning, recording or otherwise without the prior written permission of the publisher. Please refer to Disclaimer at page no. 150 for the use of this publication.

Printed in India

No.	Particulars	Page No.
	Introduction	
1	Assembly Constituency -(Vidhan Sabha) at a Glance Features of Assembly as per Delimitation Commission of India (2008)	1-2
	Location and Political Maps	
2	Location Map Boundaries of Assembly Constituency -(Vidhan Sabha in District Boundaries of Assembly Constituency under Parliamentary Constituency -(Lok Sabha) Town & Village-wise Winner Parties- 2024, 2021, 2019, 2016, 2014, 2011 and 2009	3-10
	Administrative Setup (2011)	
3	District Sub-district Towns Villages Inhabited Villages Uninhabited Villages Village Panchayat Intermediate Panchayat	11-17
	Demographics (2011)	
4	Population Households Rural/Urban Population Towns and Villages by Population Size Sex Ratio (Total & 0-6 Years) Religious Population Social Population Literacy Rate	18-19
	Electoral Features	
5	Important Dates of Last Elections Held Electors by Gender Service Electors Voters Voters Turnout Polling Stations & Average Number of Electors per Polling Station Electors by Age Group Present Elected Representatives	20-25
	Historical Summary Election Results	
6	Vote Share of Major Parties Winning Margin (Number & Percentage Polarity of Parties Summary Result of Assembly Segment of Parliamentary Elections 2024, 2019, 2014, 2009, 2004 and 1999 Summary Result of Assembly Elections 2021, 2016, 2011, 2006, 2001, 1991, 1985, 1983, 1978, 1972, 1967, 1962, 1957 and 1952	26-48
	Polling Station Level Election Results	
7	Name and Number of Polling Station 2024, 2021, 2019, 2016, 2014, 2011 and 2009 Polling Station-wise Electors, Voters & Voters Turnout 2024, 2021, 2019, 2016, 2014, 2011 and 2009 Polling Station wise Elections Results 2024, 2021, 2019, 2016, 2014, 2011 and 2009	49-129
	Share of Assembly Constituency	
8	Share of Assembly Constituency -(Vidhan Sabha) in State, District and Parliamentary Constituency -(Lok Sabha)	130
	Socio-Economic Amenities (2011)	
9	Access to Administrative Units Agricultural, Manufacturing and Industrial Commodities Demographic Indicators Education Health & Manpower Drinking Water Supply Sanitation Entertainment and Recreations Infrastructure Power Food Allocation Distribution and Marketing of Agriculture Commodities Infrastructure Transport and Road Infrastructure Communication Banking and Financial Services Land Use Irrigation Source	132-146
10	Abbreviation & Sources	148
11	Disclaimer	150

Location & Political Map



Administrative Setup

List of Village Panchayat & Intermediate Panchayat (Block) Name - 2011

Village Name	Village Panchayat Name	Intermediate Panchayat Name
107 No. Grant	-	Sibsagar
159 No. Grant	Bihubor	Sibsagar
Abhoypuria Gaon	Borphukon	Nazira
Adaboria Handique	Rahdoi G.P	Sibsagar
Adpuria	No Pukhuri	Nazira
Amkotia Gohain	Joymati G.P	Nazira
Asalabari Gaon	Peoli Phukon	Nazira
Atkhal Grant No.I	Baruartia	Nazira
Atkhal Grant No.II	Gelakey	Nazira
Bailung Gaon	Romina	Sibsagar
Bakupukhuri Habi No.4	Lengibor G.P	Sibsagar
Bali Gaon	Romani	Sibsagar
Bamun Bari	Banfung	Sibsagar
Bamun Pukhuri Chah Bagicha	Rajabhata	Nazira
Bangmuria Konwar	Rohdoi	Sibsagar
Bauli Pukhuri Habi	Sukapha G.P	Sibsagar
Belang Bari	Bantung	Sibsagar
Bhabachuk Gaon	Nazira	Nazira
Bhakat Gaon	Khatkhati	Nazira
Bihubor Grant	Rajabhata	Nazira
Bogdoi	Pamani	Sibsagar
Bokopukhuri Habi	Sukapha	Sibsagar
Bor Gohain	Joymoti	Nazira
Borakhowa	Khatkhati	Nazira
Borgohain	Peralai Phukon	Nazira
Bura Gohain	Joymati	Nazira
Chanbosa Handique	Nazira G.P	Nazira
Changdhora	Ramani	Sibsagar
Chetia Handique	Radoi Pukhuri	Sibsagar

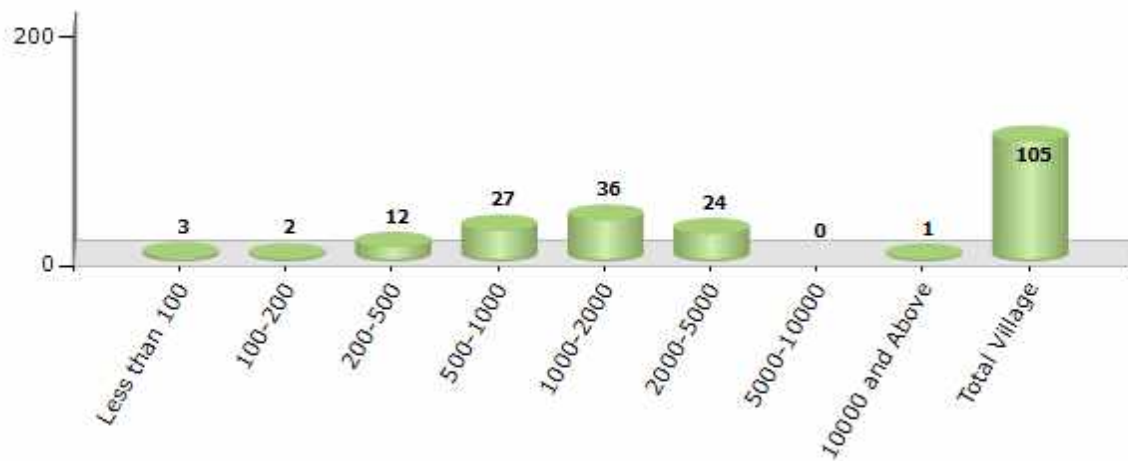
Contd....

Demographics

Number of Villages by Population Size - 2011

Less than 100	100-200	200-500	500-1000	1000-2000	2000-5000	5000-10000	10000 and Above	Total Village
3	2	12	27	36	24	0	1	105

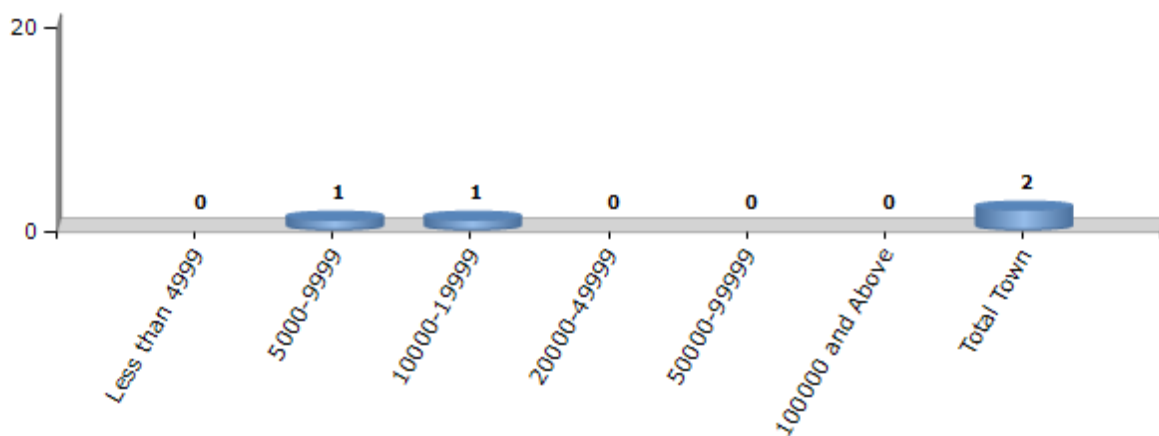
Number of Villages by Population Size - 2011



Number of Towns by Population Size - 2011

Less than 4999	5000-9999	10000-19999	20000-49999	50000-99999	100000 and Above	Total Town
0	1	1	0	0	0	2

Number of Towns by Population Size - 2011

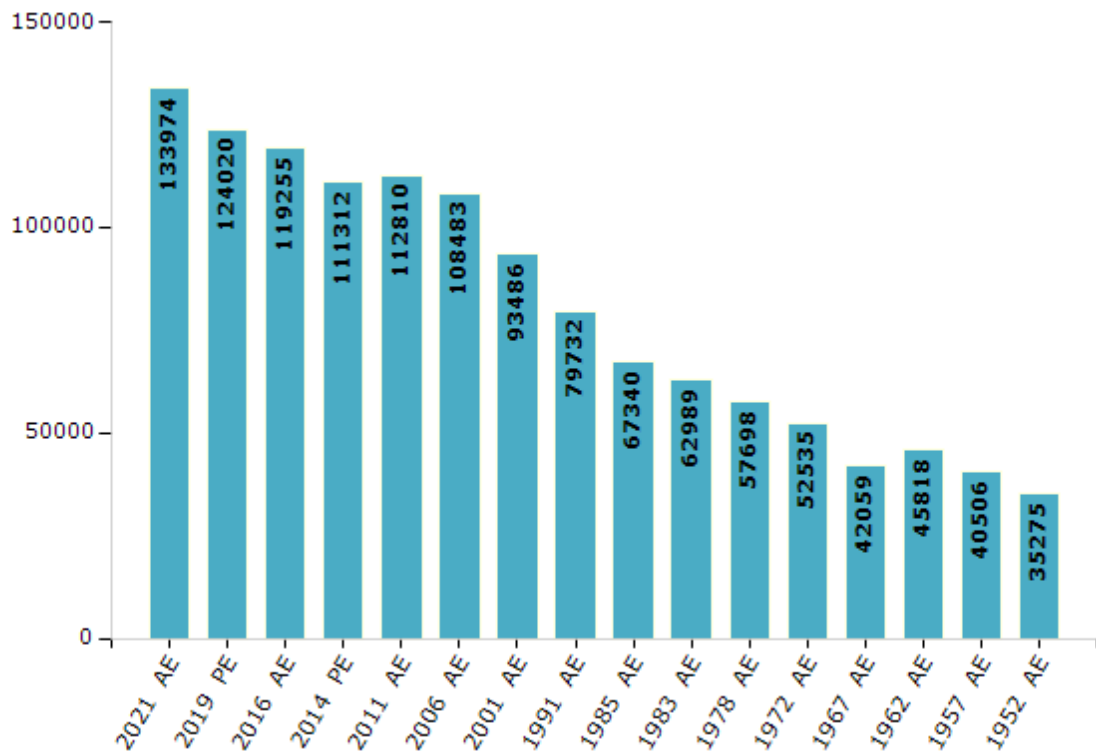


Electoral Features

Electors by Male & Female

Year	Male	Female	Others	Total	Year	Male	Female	Others	Total
2021 AE	67282	66692	0	133974	1996 AE	-	-	-	-
2019 PE	63980	60035	5	124020	1991 AE	42469	37263	-	79732
2016 AE	61933	57322	0	119255	1985 AE	36022	31318	-	67340
2014 PE	58111	53201	0	111312	1983 AE	34427	28562	-	62989
2011 AE	58698	54112	0	112810	1978 AE	31993	25705	-	57698
2009 PE	-	-	-	-	1972 AE	28618	23917	-	52535
2006 AE	56788	51695	-	108483	1967 AE	-	-	-	42059
2004 PE	-	-	-	-	1962 AE	-	-	-	45818
2001 AE	48587	44899	-	93486	1957 AE	-	-	-	40506
1999 PE	-	-	-	-	1952 AE	-	-	-	35275

Number of Electors



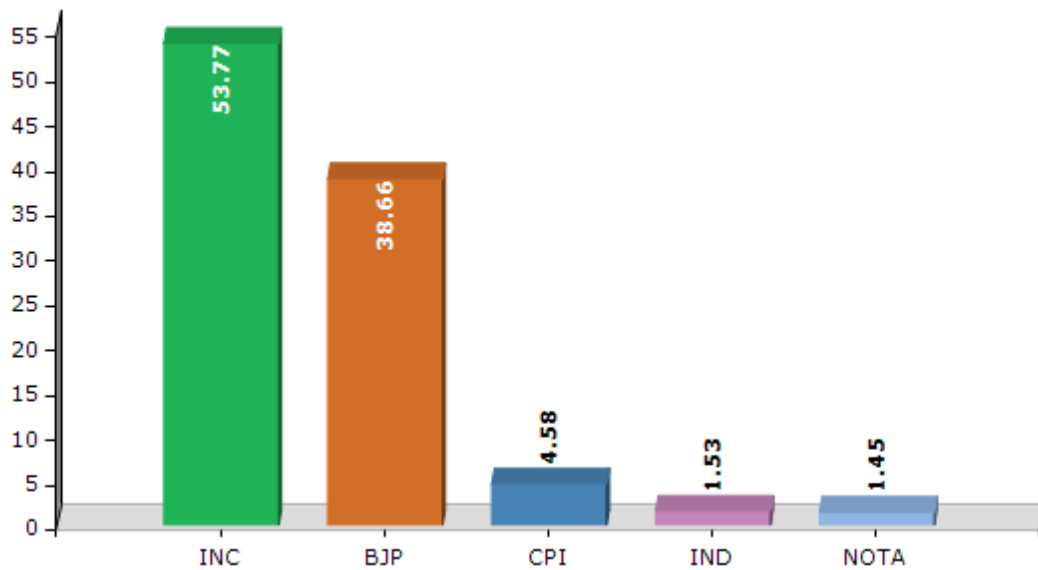
Note : AE : Assembly Election, PE : Assembly Segment of Parliamentary Election

Historical Summary Election Results

Summary Result of Assembly Election - 2016

Candidate Name	Party	Votes	Votes %
Debabrata Saikia	INC	52869	53.77
Prohlad Gowala	BJP	38014	38.66
Kanak Gogoi	CPI	4507	4.58
Ribulaya Gogoi	IND	1501	1.53
	NOTA	1430	1.45

Votes Percentage of Top Parties - 2016



Polling Station Level Election Results

Number and Name of Polling Stations (PS) (2016)

Number of Polling Stations	Name of Polling Stations	Number of Polling Stations	Name of Polling Stations
1	Mechagarh M.V. School	22	Mezenga H.S. School (W)
2	Joktali H.S. School (E)	23	Bareghar Bhakat Gaon L.P. School
3	Joktali H.S. School (W)	24	125 No. Nazira Nagar Dolopukhuri L.P. School
4	Amkotia L.P. School	25	Nazira Nagar Boys L.P. School
5	Rajmow M.V. School	26	Nazira H.S. & M.P. School
6	Rajmow High School (E.P.)	27	Assam Company Boys L.P. School
7	Rajmow High School (W.P.)	28	O.N.G.C. Kendrya Vidyalaya (E)
8	Lakhimpukhuri L.P. School	29	O.N.G.C. Kendrya Vidyalaya (W)
9	Phulpani Boruah M.V. School (E)	30	Nazira Girls H.S. School
10	Phulpani Boruah M.V. School (W)	31	Bortola H.S. School (E)
11	138 No. Chsimai Gogoi L.P. School	32	Bortola H.S. School (W)
12	Na-Mati Muktab L.P. School	33	Naizra Nagar Girls L.P. School
13	Navajyoti Namdang M.V. School	34	Nazira Girls H.S. School
14	Maduri Bagan L.P. School (E)	35	Ligiripukhuri High School (S.P.)
15	Maduri Bagan L.P. School (W)	36	Ligiripukhuri High School (M.P.)
16	170 No. Maduri Gohain L.P. School	37	Ligiripukhuri High School (Np.)
17	Joymoti Girls High School (E)	38	Ligiripukhuri T.E.L.P. School (E.P)
18	Joymoti Girls High School (W)	39	Ligiripukhuri T.E.L.P. School (W.P)
19	Kopohua L.P. School, Kapahua	40	Phulanibari L.P. School (E)
20	Bortolla Muktab L.P. School	41	Phulanibari L.P. School (W)
21	Mezenga H.S. School (E)	42	Upper Nazira M.V. School

Contd....

Polling Station Level Election Results

Polling Station-wise Votes Secured by Overall Top Five Parties in Nazira Assembly in Assembly Election (AE) under Jorhat Parliamentary Constituency in Assam (2016)

Number of Polling Station	Winner - Debabrata Saikia (INC)	Runner-up - Prohlad Gowala (BJP)	3rd - Kanak Gogoi (CPI)	4th - Ribulaya Gogoi (IND)	5th - ()	NOTA	Other	Total Votes Secured
36	204	170	12	4		4	0	394
37	492	139	42	24		9	0	706
38	185	262	11	8		12	0	478
39	239	342	10	23		9	0	623
40	211	143	25	1		1	0	381
41	528	197	38	8		7	0	778
42	350	267	67	10		3	0	697
43	345	272	69	3		4	0	693
44	273	252	59	3		4	0	591
45	265	254	13	11		8	0	551
46	205	234	15	15		7	0	476
47	316	242	25	16		10	0	609
48	354	343	42	9		6	0	754
49	248	304	15	1		5	0	573
50	181	144	23	2		3	0	353
51	191	248	28	7		3	0	477
52	333	148	18	7		2	0	508
53	204	283	63	5		5	0	560
54	313	157	111	3		3	0	587
55	523	268	63	6		7	0	867
56	368	188	90	14		10	0	670
57	275	119	309	9		12	0	724
58	159	141	43	7		11	0	361
59	431	393	41	28		22	0	915
60	426	380	32	28		19	0	885
61	289	274	81	4		9	0	657
62	207	234	58	16		8	0	523
63	371	269	72	22		21	0	755
64	440	459	36	6		2	0	943
65	342	109	15	9		21	0	496
66	355	178	15	14		26	0	588
67	276	43	17	3		2	0	341
68	408	294	19	23		10	0	754
69	303	274	20	15		14	0	626
70	167	281	15	8		14	0	485

Contd....

Polling Station Level Election Results

Winner, Runner-up and 3rd Party Position & Winning Margin According to Polling Stations in Nazira Assembly in Assembly Election (AE) under Jorhat Parliamentary Constituency in Assam (2016)

Polling Station Number	Winner Party	Winner Votes (%)	Runner-up Party	Runner-up Votes (%)	Winning Margin Votes (%)	Third Party	Third Party Votes (%)	Other Votes (%)
71	INC	327 (47.74)	BJP	308 (44.96)	19 (2.78)	CPI	42 (6.13)	8 (1.17)
72	INC	616 (69.37)	BJP	221 (24.89)	395 (44.48)	CPI	33 (3.72)	18 (2.03)
73	INC	366 (61.1)	BJP	194 (32.39)	172 (28.71)	IND (RG)	14 (2.34)	25 (4.17)
74	INC	172 (61.87)	BJP	101 (36.33)	71 (25.54)	CPI	3 (1.08)	2 (0.72)
75	INC	188 (51.37)	BJP	145 (39.62)	43 (11.75)	IND (RG)	14 (3.83)	19 (5.19)
76	INC	348 (59.59)	BJP	195 (33.39)	153 (26.2)	CPI	22 (3.77)	19 (3.25)
77	BJP	487 (58.11)	INC	298 (35.56)	189 (22.55)	CPI	23 (2.74)	30 (3.58)
78	BJP	362 (50.35)	INC	308 (42.84)	54 (7.51)	CPI	23 (3.2)	26 (3.62)
79	INC	592 (76.78)	BJP	145 (18.81)	447 (57.97)	CPI	17 (2.2)	17 (2.2)
80	INC	596 (75.16)	BJP	140 (17.65)	456 (57.51)	IND (RG)	26 (3.28)	31 (3.91)
81	BJP	317 (52.22)	INC	219 (36.08)	98 (16.14)	CPI	58 (9.56)	13 (2.14)
82	BJP	253 (48.1)	INC	229 (43.54)	24 (4.56)	CPI	20 (3.8)	24 (4.56)
83	INC	340 (48.71)	BJP	319 (45.7)	21 (3.01)	CPI	16 (2.29)	23 (3.3)
84	INC	407 (65.43)	BJP	202 (32.48)	205 (32.95)	CPI	7 (1.13)	6 (0.96)
85	INC	226 (49.78)	BJP	157 (34.58)	69 (15.2)	CPI	61 (13.44)	10 (2.2)
86	INC	307 (50.08)	BJP	224 (36.54)	83 (13.54)	CPI	44 (7.18)	38 (6.2)
87	INC	299 (43.91)	BJP	295 (43.32)	4 (0.59)	CPI	69 (10.13)	18 (2.64)
88	BJP	248 (56.88)	INC	176 (40.37)	72 (16.51)	IND (RG)	6 (1.38)	6 (1.38)
89	BJP	132 (59.46)	INC	87 (39.19)	45 (20.27)	CPI	2 (0.9)	1 (0.45)
90	INC	298 (50.17)	BJP	272 (45.79)	26 (4.38)	CPI	15 (2.53)	9 (1.52)
91	BJP	325 (55.18)	INC	221 (37.52)	104 (17.66)	CPI	19 (3.23)	24 (4.07)
92	BJP	267 (58.42)	INC	179 (39.17)	88 (19.25)	CPI	5 (1.09)	6 (1.31)
93	INC	504 (61.31)	BJP	283 (34.43)	221 (26.88)	IND (RG)	15 (1.82)	20 (2.43)
94	INC	446 (47.75)	BJP	418 (44.75)	28 (3)	IND (RG)	38 (4.07)	32 (3.43)
95	BJP	349 (49.57)	INC	316 (44.89)	33 (4.68)	CPI	21 (2.98)	18 (2.56)
96	BJP	415 (59.29)	INC	233 (33.29)	182 (26)	CPI	32 (4.57)	20 (2.86)
97	INC	375 (56.99)	BJP	233 (35.41)	142 (21.58)	CPI	24 (3.65)	26 (3.95)
98	INC	274 (54.58)	BJP	191 (38.05)	83 (16.53)	CPI	21 (4.18)	16 (3.19)
99	INC	423 (50.9)	BJP	350 (42.12)	73 (8.78)	CPI	22 (2.65)	36 (4.33)
100	INC	360 (71.29)	BJP	91 (18.02)	269 (53.27)	CPI	29 (5.74)	25 (4.95)
101	INC	415 (67.37)	BJP	142 (23.05)	273 (44.32)	IND (RG)	22 (3.57)	37 (6.01)
102	INC	398 (59.31)	BJP	216 (32.19)	182 (27.12)	CPI	26 (3.87)	31 (4.62)
103	INC	325 (47.45)	BJP	312 (45.55)	13 (1.9)	CPI	21 (3.07)	27 (3.94)
104	INC	358 (64.04)	BJP	148 (26.48)	210 (37.56)	CPI	26 (4.65)	27 (4.83)
105	INC	337 (50.6)	BJP	274 (41.14)	63 (9.46)	CPI	27 (4.05)	28 (4.2)

Contd....

Socio-Economic Amenities - Rural

Access to Education Facilities

Particulars	Number of Villages (% of Population)				
	Available	Not Available	If Not Available (Distance of Nearest Facility)		
			A	B	C
Govt. Primary School	102 (99)	5 (1)	5 (1)	0 (0)	0 (0)
Private Primary School	20 (30)	87 (70)	0 (0)	0 (0)	0 (0)
Govt. Middle School	59 (66)	48 (34)	36 (22)	3 (2)	2 (3)
Private Middle School	8 (8)	99 (92)	2 (2)	0 (0)	0 (0)
Govt. Secondary School	30 (36)	77 (64)	48 (37)	16 (10)	3 (4)
Private Secondary School	8 (14)	99 (86)	5 (4)	0 (0)	0 (0)
Govt. Senior Secondary School	4 (7)	103 (93)	36 (33)	47 (40)	20 (20)
Private Senior Secondary School	0 (0)	107 (100)	0 (0)	0 (0)	0 (0)
Govt. Arts and Science Degree College	3 (6)	104 (94)	22 (18)	36 (35)	45 (39)
Private Arts and Science Degree College	1 (2)	106 (98)	0 (0)	0 (0)	0 (0)
Govt. Engineering College	0 (0)	107 (100)	0 (0)	0 (0)	107 (100)
Private Engineering College	0 (0)	107 (100)	0 (0)	0 (0)	0 (0)
Govt. Medicine College	0 (0)	107 (100)	0 (0)	0 (0)	107 (100)
Private Medicine College	0 (0)	107 (100)	0 (0)	0 (0)	0 (0)
Govt. Management Institute	0 (0)	107 (100)	0 (0)	1 (1)	26 (19)
Private Management Institute	0 (0)	107 (100)	0 (0)	3 (3)	75 (77)
Govt. Polytechnic	0 (0)	107 (100)	1 (0)	1 (2)	100 (95)
Private Polytechnic	0 (0)	107 (100)	0 (0)	0 (0)	0 (0)
Govt. Vocational Training School/ITI	1 (1)	106 (99)	11 (9)	37 (32)	52 (55)
Private Vocational Training School/ITI	0 (0)	107 (100)	0 (0)	0 (0)	0 (0)
Govt. Non Formal Training Centre	0 (0)	107 (100)	0 (0)	5 (4)	29 (31)
Private Non Formal Training Centre	0 (0)	107 (100)	0 (0)	0 (0)	1 (1)
Govt. School For Disabled	0 (0)	107 (100)	0 (0)	0 (0)	95 (90)
Private School For Disabled	0 (0)	107 (100)	0 (0)	0 (0)	0 (0)
Government Others	0 (0)	107 (100)	0 (0)	0 (0)	0 (0)
Private Others	0 (0)	107 (100)	0 (0)	0 (0)	0 (0)

Note : Distance A : Less than 5 km; B : Between 5-10 km; C : 10+ km.; Source : Data Analysis is based on 2011 Census.

DISCLAIMER

The Terms of Use and Disclaimer of Datanet India Private Limited (hereinafter referred to as "Datanet") for use of this analysis report of **Nazira Assembly Constituency (Nazira Vidhan Sabha)** :-

1. **Assembly Factbook™** is a Registered Trade Mark owned by Datanet.
2. All the maps are sketched and graphical representation only and have not been drawn to the scale and also not to represent the actual geographical area or boundary of the unit.
3. The data for the aforesaid analysis is based on authentic sources and has been culled from the various publications of Census, CSO and NSSO for district and block level data, various central and state government departments, Central & State Elections Commissions and the concerned Returning Officers' releases, Electoral Rolls, Election results and allied publications, internal assessment, surveys, estimates and analysis. Therefore, certain adjustment of data at micro level may have been done to arrive closer to the macro data.
4. Data have been provided on an "As Is" and "As AVAILABLE" basis
5. The colours shown in the maps or diagram and charts of a particular party, alliance or AC are indicative and do not represent them.
6. This publication which includes maps, sheets, graphs and data would be the property under copyright of Datanet only. The user may use these for its internal study, analysis and research purposes. It's public display, re-selling or any commercial uses by the user are not allowed.
7. Datanet has taken due care and caution in compilation and processing of data and allied information, but does not guarantee the accuracy, adequacy or completeness of any information/analysis and will be not responsible for any errors or omissions or for the results obtained from the use of such information/analysis.
8. All the contents for the publication have been culled from various authentic sources and Datanet reasonably believes such sources to be reliable, but does not make any representations, express or implied as to the accuracy or fitness of use of such information. The information or contents of the information/analysis do not constitute advice and should not be relied upon in making (or refraining from making) any decision. Any reliance placed upon the information provided by Datanet is the sole responsibility and strictly at the user's risk.
9. In no event will Datanet be liable for any damages (including, without limitation, damages for loss of business projects, or loss of profits) arising in contract, tort or otherwise from the use of or inability to use any of its contents, or from any action taken (or refrained from being taken) as a result of using the analysis or any of its contents. Datanet its directors, owners, editors, officials, employees, distributor and agents or any associate will not be liable for any errors in the information contained or any consequences arising from the use of the contents of the provided information/analysis.
10. If any provision of these terms and conditions is held invalid or illegal or unenforceable for any reason by any court of competent jurisdiction, such provision shall be severed and the remainder of provisions of the terms and conditions shall continue in full force and effect as if the Term of Use had been executed with the invalid, illegal or unenforceable provision eliminated.
11. If there are any discrepancies in the information provided, please bring it to attention of Datanet for suitable rectification measures.

Buy Online This Complete Book At
Datanet India eBooks Store

www.indiastatpublications.com

or go directly at

[http://www.indiastatpublications.com/
Assembly_factbook/Assam/Jorhat/ Nazira](http://www.indiastatpublications.com/Assembly_factbook/Assam/Jorhat/Nazira)

 **indiastat**elections

