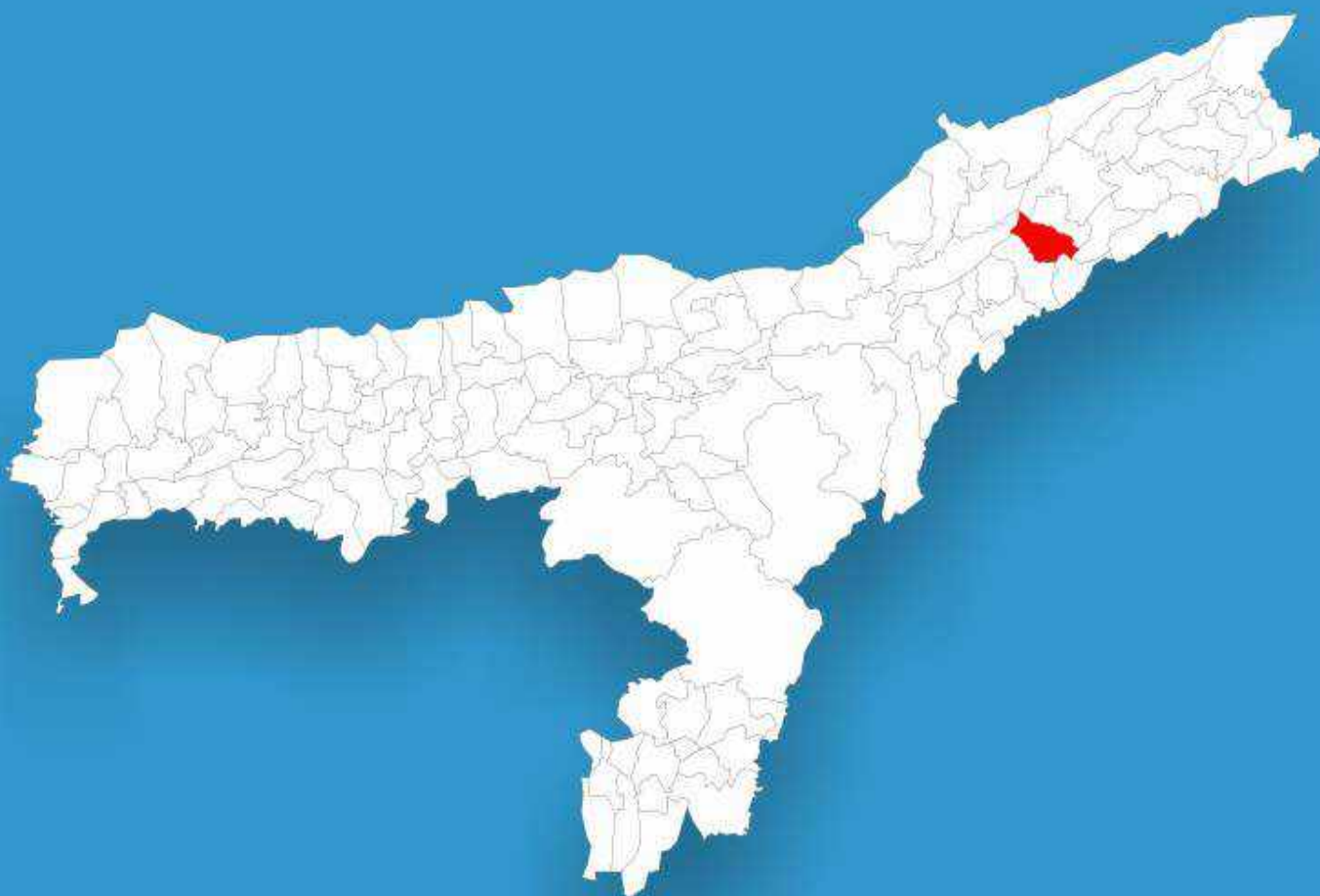




Assam

# Assembly Factbook™

Sibsagar Assembly Constituency



Key Electoral Data of Sibsagar  
Assembly Constituency (Vidhan Sabha)

Assam

# Assembly Factbook™

Sibsagar Assembly Constituency



Sibsagar Vidhan Sabha

## **Editor & Director**

Dr. R.K. Thukral

## **Research Editor**

Dr. Shafeeq Rahman

## **Compiled, Researched and Published by Datanet India Pvt. Ltd.**

D-100, 1st Floor,

Okhla Industrial Area, Phase-I,  
New Delhi- 110020.

Ph.: 91-11- 43580781-84

Email : support@indiastatpublications.com

Website : www.indiastatelections.com

## **Online Book Store :**

www.indiastatpublications.com

**Report No. :** AFB/AS-108-0125

**ISBN :** 978-93-5313-427-3

**First Edition :** January, 2018

**Eighth Updated Edition :** January, 2025

**Price :** Rs. 11500/-

US\$ 310

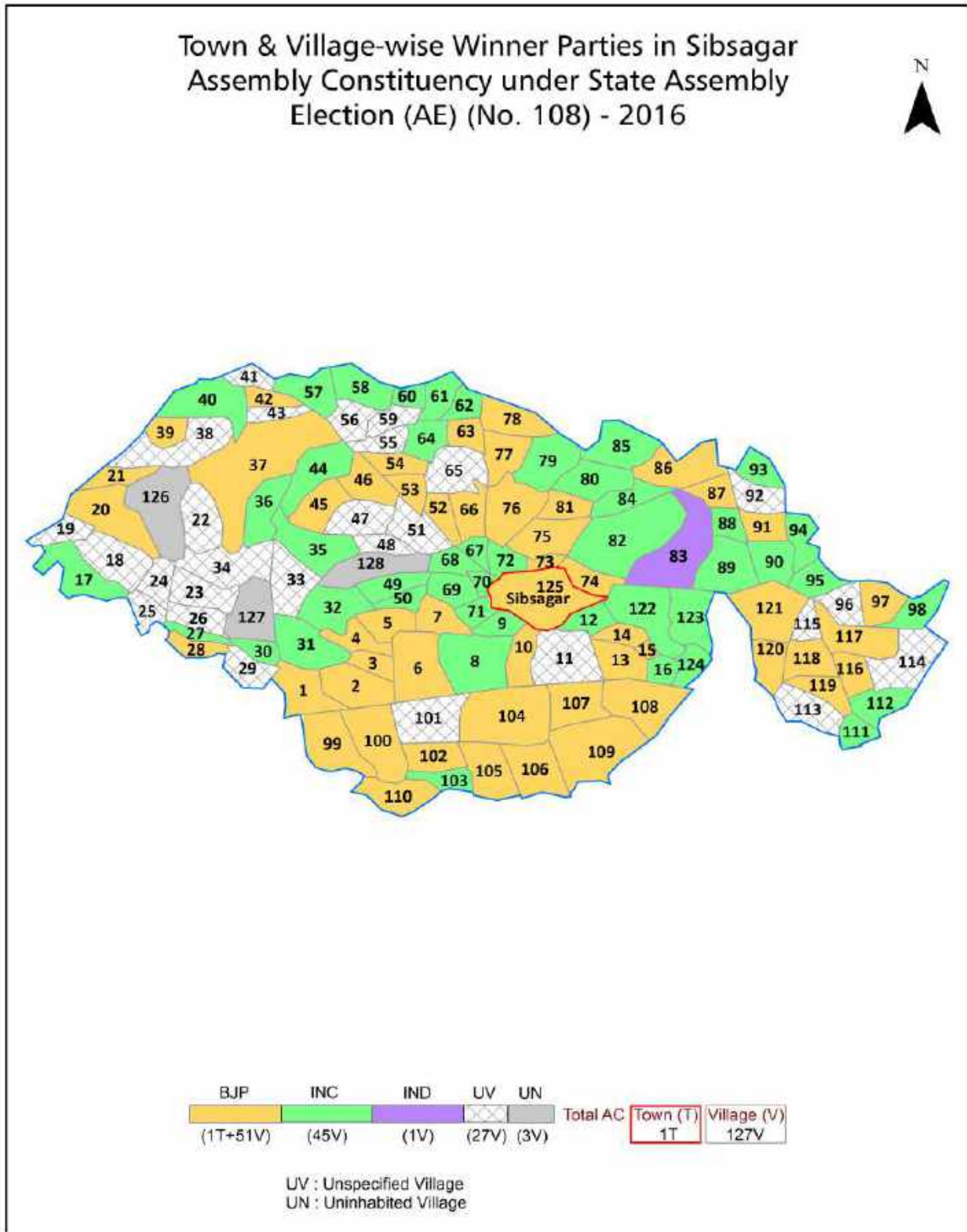
## **© Datanet India Pvt. Ltd.**

All rights reserved. No part of this book may be reproduced, stored in a retrieval system or transmitted in any form or by any means, mechanical photocopying, photographing, scanning, recording or otherwise without the prior written permission of the publisher. Please refer to Disclaimer at page no. 164 for the use of this publication.

Printed in India

No.	Particulars	Page No.
	<b>Introduction</b>	
1	Assembly Constituency -(Vidhan Sabha) at a Glance   Features of Assembly as per Delimitation Commission of India (2008)	1-2
	<b>Location and Political Maps</b>	
2	Location Map   Boundaries of Assembly Constituency -(Vidhan Sabha in District   Boundaries of Assembly Constituency under Parliamentary Constituency -(Lok Sabha)   Town & Village-wise Winner Parties- 2024, 2021, 2019, 2016, 2014, 2011 and 2009	3-10
	<b>Administrative Setup (2011)</b>	
3	District   Sub-district   Towns   Villages   Inhabited Villages   Uninhabited Villages   Village Panchayat   Intermediate Panchayat	11-18
	<b>Demographics (2011)</b>	
4	Population   Households   Rural/Urban Population   Towns and Villages by Population Size   Sex Ratio (Total & 0-6 Years)   Religious Population   Social Population   Literacy Rate	19-20
	<b>Electoral Features</b>	
5	Important Dates of Last Elections Held   Electors by Gender   Service Electors   Voters   Voters Turnout   Polling Stations & Average Number of Electors per Polling Station   Electors by Age Group   Present Elected Representatives	21-26
	<b>Historical Summary Election Results</b>	
6	Vote Share of Major Parties   Winning Margin (Number & Percentage   Polarity of Parties   Summary Result of Assembly Segment of Parliamentary Elections 2024, 2019, 2014, 2009, 2004 and 1999   Summary Result of Assembly Elections 2021, 2016, 2011, 2006, 2001, 1996, 1991, 1985, 1983, 1978, 1972, 1967, 1962, 1957 and 1952	27-50
	<b>Polling Station Level Election Results</b>	
7	Name and Number of Polling Station 2024, 2021, 2019, 2016, 2014, 2011 and 2009   Polling Station-wise Electors, Voters & Voters Turnout 2024, 2021, 2019, 2016, 2014, 2011 and 2009   Polling Station wise Elections Results 2024, 2021, 2019, 2016, 2014, 2011 and 2009	51-143
	<b>Share of Assembly Constituency</b>	
8	Share of Assembly Constituency -(Vidhan Sabha) in State, District and Parliamentary Constituency -(Lok Sabha)	144
	<b>Socio-Economic Amenities (2011)</b>	
9	Access to Administrative Units   Agricultural, Manufacturing and Industrial Commodities   Demographic Indicators   Education   Health & Manpower   Drinking Water Supply   Sanitation   Entertainment and Recreations Infrastructure   Power   Food Allocation Distribution and Marketing of Agriculture Commodities Infrastructure   Transport and Road Infrastructure   Communication   Banking and Financial Services   Land Use   Irrigation Source	146-160
10	<b>Abbreviation &amp; Sources</b>	162
11	<b>Disclaimer</b>	164

Location & Political Map



## Administrative Setup

### List of Village Panchayat & Intermediate Panchayat (Block) Name - 2011

Village Name	Village Panchayat Name	Intermediate Panchayat Name
Afala	Disangmukh	Demow
Aila Mukh Habi	Mogorahat	Gourisagar
Ajar Guri	Pisang Musra	Demow
Akhoi Phutia	Desangpar	Sibsagar
Ali Chiga	Disangmukh	Demow
Arjun Guri	Nagar Mahal	Sibsagar
Bagal Habi	Dising Dhali	Demow
Bailung Chetia	Cherakapar	Sibsagar
Bailung Pathar	Nagarmahal	Sibsagar
Banmukh Chutia	Banmukh	Demow
Banmukh Dihingia	Banmukh	Demow
Barhoiting	Desang Dhali Ali Pan	Demow
Barpatra Dol Kalugaon	Salaguri	Gourisagar
Bez Gaon	Salaguri	Gourisagar
Bhadhara	Kheluah	Sibsagar
Bhatiapara	Rudrasagar	Gourisagar
Bhecheli Mari	Desang Dhali Ali Pan	Demow
Boka Bill	-	Demow
Bolama Koiborta	Dilongmukh	Demow
Bolama Miri	Santipur	Demow
Bolia Ghat	Konwarpur	Demow
Bon - Gaon	Rudrasagar	Gourisagar
Borpatra Gohain	Lachit	Sibsagar
Changmai	Cherepar	Sibsagar
Changmai Gaon	Dishanpur	Sibsagar
Charul Kora No.2	Desang Dhali Ali Pan	Demow
Chaul Kora No.1	Chaulkata	Demow
Chengli Bari	Lachit	Sibsagar
Cheni Mora	Panbacha	Demow

Contd....

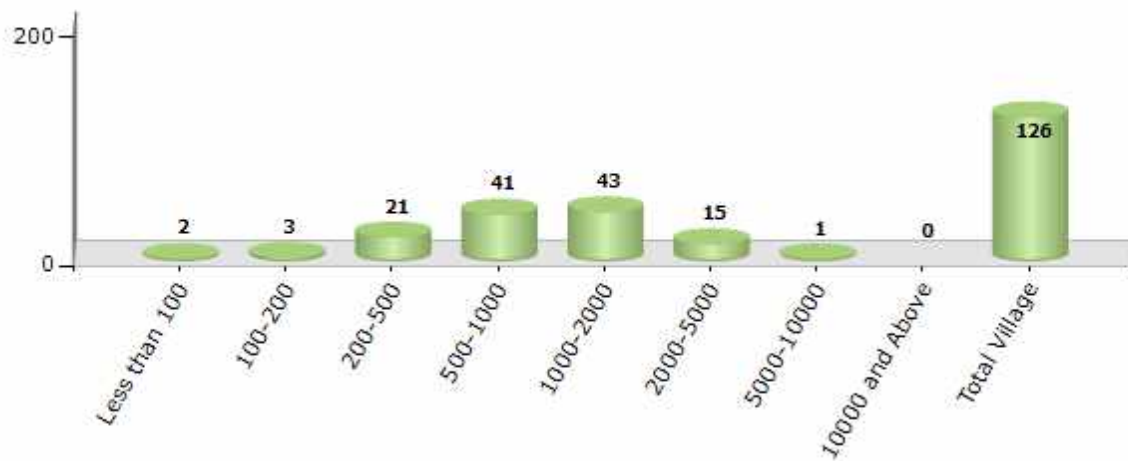


## Demographics

### Number of Villages by Population Size - 2011

Less than 100	100-200	200-500	500-1000	1000-2000	2000-5000	5000-10000	10000 and Above	Total Village
2	3	21	41	43	15	1	0	126

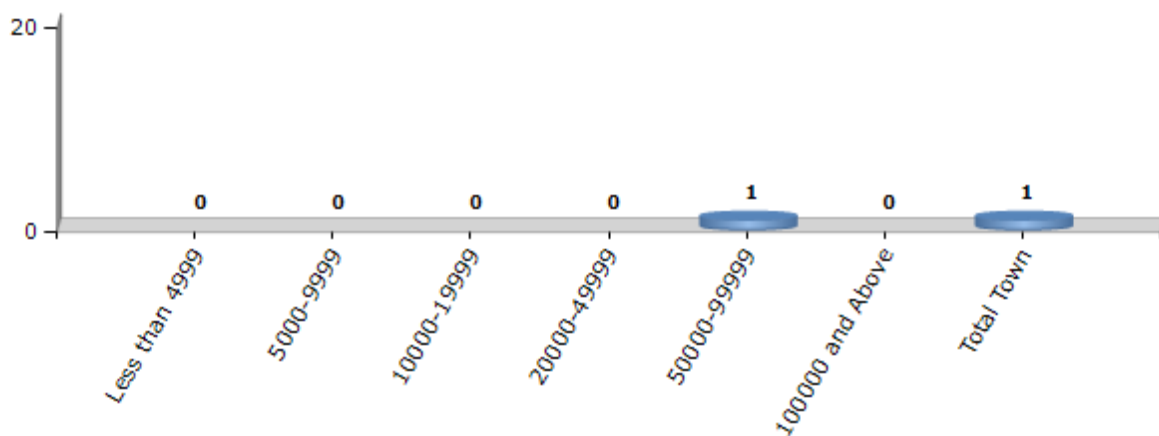
Number of Villages by Population Size - 2011



### Number of Towns by Population Size - 2011

Less than 4999	5000-9999	10000-19999	20000-49999	50000-99999	100000 and Above	Total Town
0	0	0	0	1	0	1

Number of Towns by Population Size - 2011

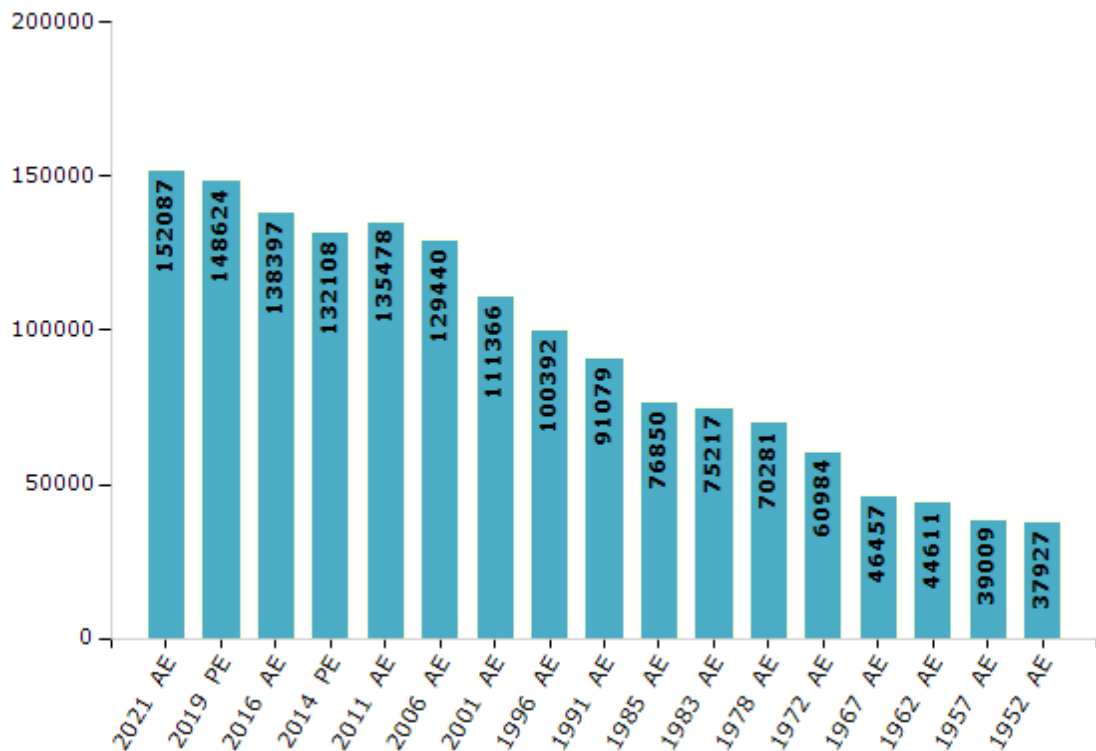


## Electoral Features

### Electors by Male & Female

Year	Male	Female	Others	Total	Year	Male	Female	Others	Total
2021 AE	75847	76240	0	152087	1996 AE	53768	46624	-	100392
2019 PE	74753	73871	0	148624	1991 AE	48506	42573	-	91079
2016 AE	70247	68150	0	138397	1985 AE	42253	34597	-	76850
2014 PE	67638	64470	0	132108	1983 AE	41689	33528	-	75217
2011 AE	69340	66138	0	135478	1978 AE	39716	30565	-	70281
2009 PE	-	-	-	-	1972 AE	34781	26203	-	60984
2006 AE	67072	62368	-	129440	1967 AE	-	-	-	46457
2004 PE	-	-	-	-	1962 AE	-	-	-	44611
2001 AE	58613	52753	-	111366	1957 AE	-	-	-	39009
1999 PE	-	-	-	-	1952 AE	-	-	-	37927

Number of Electors



Note : AE : Assembly Election, PE : Assembly Segment of Parliamentary Election

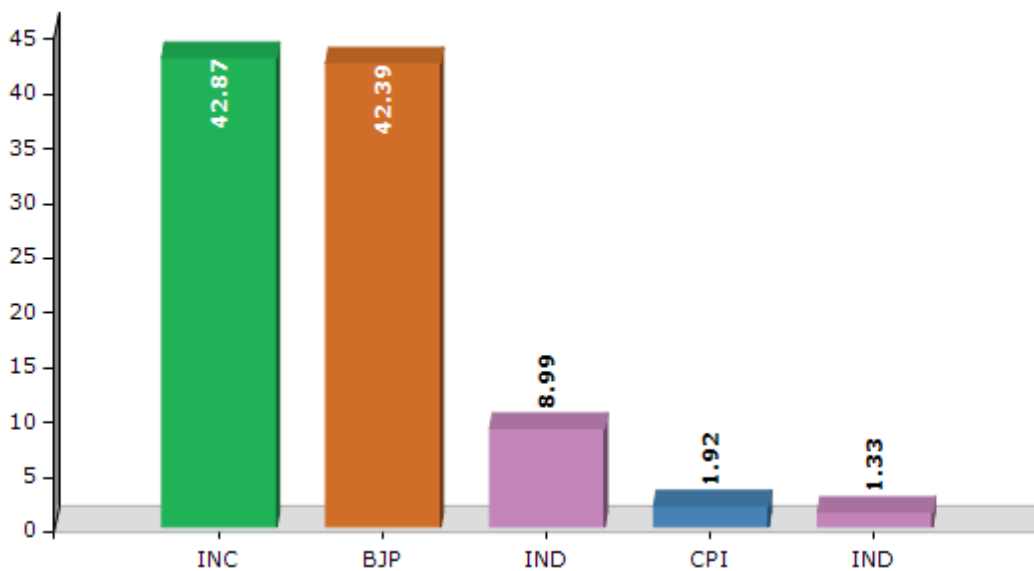


## Historical Summary Election Results

### Summary Result of Assembly Election - 2016

Candidate Name	Party	Votes	Votes %
Pranab Kumar Gogoi	INC	48584	42.87
Surabhi Rajkonwar	BJP	48042	42.39
Ashini Kumar Chetia	IND	10188	8.99
Jiten Borpatra Gohain	CPI	2174	1.92
Jayanta Rajkonwar	IND	1506	1.33
Anwar Hussain	IND	722	0.64
Dilshad Hussain Ahmed	AIUDF	663	0.59
Dr. Gunin Basumatari	LDP	559	0.49
	NOTA	893	0.79

Votes Percentage of Top Parties - 2016



## Polling Station Level Election Results

### Number and Name of Polling Stations (PS) (2016)

Number of Polling Stations	Name of Polling Stations	Number of Polling Stations	Name of Polling Stations
1	502. No Jenganikatia Girls L.P School (E)	22	Sivasagar Govt. M.V. School (E)
2	Adarsha Sishu Bhaban (E)	23	Sivasagar Govt. M.V. School (W)
3	Adarsha Sishu Bhaban (W)	24	Sivasagar Bezboruah H.S School (N)
4	502. No Jenganikatia Girls L.P School (W)	25	Sivasagar Bezboruah H.S School (S)
5	Dhaiali Boys L.P School (N)	26	Sivasagar Bezboruah H.S School (E)
6	Dhaiali Boys L.P School (S)	27	Phukan Nagar L.P School (E)
7	Dhaiali Girls M.E School (E)	28	Phukan Nagar L.P School (W)
8	Dhaiali Girls M.E School (W)	29	Phukan Nagar L.P School (M)
9	Komarphodia L.P School (N)	30	2. No Town Primary School
10	Komarphodia L.P School (S)	31	Melachakar L.P School
11	Arjunguri L.P School (E)	32	Municipality Office (E)
12	Arjunguri L.P School (W)	33	Municipality Office (W)
13	Thanamukh L.P. School (E)	34	Zilla Parishad Office Sivasagar
14	Urban Water Supply & Sewrage Board, Site Camp, Sivasagar	35	O.N.G.C. Staff Club (E)
15	Thanamukh L.P School (W)	36	O.N.G.C. Staff Club (W)
16	Thanamukh L.P School (M)	37	Regional Training Institute, Ongc, Sivasagar
17	3. No Girls L.P School (E)	38	O.N.G.C. L.P.School (N)
18	3. No Girls L.P School (W)	39	O.N.G.C. L.P School (S)
19	3. No Girls L.P School (N)	40	O.N.G.C. L.P School (M)
20	3. No Girls L.P School (S)	41	Polytechnical HighSchool (W)
21	1. No Town L.P School	42	Polytechnical High School (M)

Contd....

## Polling Station Level Election Results

### Polling Station-wise Votes Secured by Overall Top Five Parties in Sibsagar Assembly in Assembly Election (AE) under Jorhat Parliamentary Constituency in Assam (2016)

Number of Polling Station	Winner - Pranab Kumar Gogoi (INC)	Runner-up - Surabhi Rajkonwar (BJP)	3rd - Ashini Kumar Chetia (IND)	4th - Jiten Borpatra Gohain (CPI)	5th - Jayanta Rajkonwar (IND)	NOTA	Other	Total Votes Secured
36	241	280	46	4	16	5	6	598
37	189	258	41	7	134	13	4	646
38	58	63	8	0	3	3	0	135
39	65	154	12	3	4	0	1	239
40	43	105	20	1	1	3	5	178
41	294	370	61	14	5	8	19	771
42	185	366	71	9	5	8	5	649
43	177	405	57	17	4	4	9	673
44	341	423	97	14	3	6	15	899
45	427	298	91	5	4	9	13	847
46	253	398	52	15	9	5	12	744
47	137	327	21	8	8	6	4	511
48	176	231	71	7	6	3	11	505
49	254	291	45	5	8	9	7	619
50	259	308	48	14	6	2	5	642
51	208	196	55	5	3	2	42	511
52	216	377	40	11	6	9	7	666
53	284	482	27	5	1	9	7	815
54	137	287	1	4	5	3	5	442
55	395	257	50	11	17	5	37	772
56	92	165	10	2	6	1	3	279
57	416	29	79	6	1	3	28	562
58	413	16	77	2	4	5	15	532
59	390	90	55	6	2	3	15	561
60	395	190	34	6	3	4	17	649
61	556	44	138	6	4	6	30	784
62	131	299	34	4	8	9	10	495
63	144	223	25	2	6	6	11	417
64	220	383	15	3	5	7	8	641
65	432	180	44	2	5	6	21	690
66	225	386	42	7	0	3	7	670
67	372	258	34	11	0	7	27	709
68	98	169	15	3	5	2	4	296
69	132	216	60	3	7	2	6	426
70	148	374	69	6	8	7	6	618

Contd....

## Polling Station Level Election Results

### Winner, Runner-up and 3rd Party Position & Winning Margin According to Polling Stations in Sibsagar Assembly in Assembly Election (AE) under Jorhat Parliamentary Constituency in Assam (2016)

Polling Station Number	Winner Party	Winner Votes (%)	Runner-up Party	Runner-up Votes (%)	Winning Margin Votes (%)	Third Party	Third Party Votes (%)	Other Votes (%)
71	BJP	340 (52.55)	INC	250 (38.64)	90 (13.91)	CPI	22 (3.4)	35 (5.41)
72	BJP	271 (50.09)	INC	215 (39.74)	56 (10.35)	IND (AKC)	23 (4.25)	32 (5.91)
73	BJP	581 (61.03)	INC	324 (34.03)	257 (27)	IND (JR)	15 (1.58)	32 (3.36)
74	BJP	323 (45.56)	INC	261 (36.81)	62 (8.75)	IND (JR)	61 (8.6)	64 (9.03)
75	BJP	335 (40.51)	INC	330 (39.9)	5 (0.61)	IND (AKC)	94 (11.37)	68 (8.22)
76	BJP	114 (42.7)	INC	103 (38.58)	11 (4.12)	IND (AKC)	15 (5.62)	35 (13.11)
77	BJP	303 (46.62)	INC	287 (44.15)	16 (2.47)	IND (AKC)	18 (2.77)	42 (6.46)
78	BJP	282 (60.52)	INC	125 (26.82)	157 (33.7)	IND (AKC)	34 (7.3)	25 (5.36)
79	INC	300 (52.08)	BJP	201 (34.9)	99 (17.18)	IND (AKC)	37 (6.42)	38 (6.6)
80	BJP	452 (63.75)	INC	194 (27.36)	258 (36.39)	IND (AKC)	36 (5.08)	27 (3.81)
81	BJP	189 (54.31)	INC	109 (31.32)	80 (22.99)	IND (AKC)	32 (9.2)	18 (5.17)
82	BJP	67 (55.83)	INC	49 (40.83)	18 (15)	CPI	2 (1.67)	2 (1.67)
83	BJP	254 (48.75)	INC	224 (42.99)	30 (5.76)	IND (AKC)	18 (3.45)	25 (4.8)
84	BJP	283 (57.76)	INC	140 (28.57)	143 (29.19)	IND (AKC)	44 (8.98)	23 (4.69)
85	BJP	306 (56.35)	INC	176 (32.41)	130 (23.94)	CPI	19 (3.5)	42 (7.73)
86	BJP	329 (63.15)	INC	155 (29.75)	174 (33.4)	IND (AH)	15 (2.88)	22 (4.22)
87	BJP	343 (58.14)	INC	200 (33.9)	143 (24.24)	CPI	20 (3.39)	27 (4.58)
88	BJP	299 (47.92)	INC	270 (43.27)	29 (4.65)	IND (AKC)	24 (3.85)	31 (4.97)
89	BJP	339 (46.19)	INC	295 (40.19)	44 (6)	IND (AKC)	53 (7.22)	47 (6.4)
90	INC	346 (41.84)	BJP	291 (35.19)	55 (6.65)	IND (AKC)	98 (11.85)	92 (11.12)
91	BJP	95 (47.5)	INC	72 (36)	23 (11.5)	IND (AKC)	20 (10)	13 (6.5)
92	BJP	471 (55.28)	INC	273 (32.04)	198 (23.24)	IND (AKC)	45 (5.28)	63 (7.39)
93	BJP	122 (54.46)	INC	73 (32.59)	49 (21.87)	IND (AKC)	17 (7.59)	12 (5.36)
94	INC	216 (43.03)	BJP	216 (43.03)	0 (0)	IND (AKC)	36 (7.17)	34 (6.77)
95	INC	415 (46.58)	BJP	273 (30.64)	142 (15.94)	IND (AKC)	148 (16.61)	55 (6.17)
96	BJP	204 (40.08)	INC	165 (32.42)	39 (7.66)	IND (AKC)	121 (23.77)	19 (3.73)
97	BJP	258 (53.42)	INC	125 (25.88)	133 (27.54)	IND (AKC)	63 (13.04)	37 (7.66)
98	BJP	405 (42.14)	INC	360 (37.46)	45 (4.68)	IND (AKC)	132 (13.74)	64 (6.66)
99	BJP	247 (37.37)	INC	197 (29.8)	50 (7.57)	IND (AKC)	146 (22.09)	71 (10.74)
100	BJP	371 (43.29)	INC	284 (33.14)	87 (10.15)	IND (AKC)	153 (17.85)	49 (5.72)
101	BJP	326 (41.11)	INC	222 (27.99)	104 (13.12)	IND (AKC)	211 (26.61)	34 (4.29)
102	INC	207 (48.48)	BJP	152 (35.6)	55 (12.88)	IND (AKC)	52 (12.18)	16 (3.75)
103	IND (AKC)	285 (36.82)	INC	227 (29.33)	58 (7.49)	BJP	201 (25.97)	61 (7.88)
104	INC	225 (39.61)	BJP	205 (36.09)	20 (3.52)	IND (AKC)	105 (18.49)	33 (5.81)
105	INC	168 (35.44)	BJP	144 (30.38)	24 (5.06)	IND (AKC)	136 (28.69)	26 (5.49)

Contd....

## Socio-Economic Amenities - Rural

### Access to Education Facilities

Particulars	Number of Villages (% of Population)				
	Available	Not Available	If Not Available (Distance of Nearest Facility)		
			A	B	C
Govt. Primary School	121 (100)	3 (0)	3 (0)	0 (0)	0 (0)
Private Primary School	19 (21)	105 (79)	0 (0)	0 (0)	0 (0)
Govt. Middle School	71 (60)	53 (40)	44 (32)	2 (3)	0 (0)
Private Middle School	7 (9)	117 (91)	4 (2)	0 (0)	0 (0)
Govt. Secondary School	46 (42)	78 (58)	58 (43)	11 (9)	1 (0)
Private Secondary School	7 (8)	117 (92)	3 (1)	0 (0)	0 (0)
Govt. Senior Secondary School	7 (7)	117 (93)	62 (53)	47 (37)	6 (2)
Private Senior Secondary School	1 (1)	123 (99)	1 (0)	0 (0)	0 (0)
Govt. Arts and Science Degree College	0 (0)	124 (100)	31 (34)	53 (42)	36 (18)
Private Arts and Science Degree College	2 (3)	122 (97)	2 (3)	0 (0)	0 (0)
Govt. Engineering College	0 (0)	124 (100)	0 (0)	1 (1)	123 (99)
Private Engineering College	0 (0)	124 (100)	0 (0)	0 (0)	0 (0)
Govt. Medicine College	0 (0)	124 (100)	0 (0)	1 (0)	123 (100)
Private Medicine College	0 (0)	124 (100)	0 (0)	0 (0)	0 (0)
Govt. Management Institute	0 (0)	124 (100)	0 (0)	1 (1)	104 (83)
Private Management Institute	0 (0)	124 (100)	1 (2)	5 (4)	13 (10)
Govt. Polytechnic	0 (0)	124 (100)	1 (2)	0 (0)	121 (96)
Private Polytechnic	0 (0)	124 (100)	0 (0)	0 (0)	0 (0)
Govt. Vocational Training School/ITI	0 (0)	124 (100)	10 (12)	26 (18)	86 (68)
Private Vocational Training School/ITI	0 (0)	124 (100)	0 (0)	0 (0)	0 (0)
Govt. Non Formal Training Centre	0 (0)	124 (100)	9 (11)	11 (11)	10 (8)
Private Non Formal Training Centre	0 (0)	124 (100)	2 (2)	7 (8)	0 (0)
Govt. School For Disabled	0 (0)	124 (100)	0 (0)	1 (0)	120 (96)
Private School For Disabled	0 (0)	124 (100)	0 (0)	0 (0)	0 (0)
Government Others	0 (0)	124 (100)	0 (0)	0 (0)	0 (0)
Private Others	0 (0)	124 (100)	0 (0)	0 (0)	0 (0)

Note : Distance A : Less than 5 km; B : Between 5-10 km; C : 10+ km.; Source : Data Analysis is based on 2011 Census.

## DISCLAIMER

The Terms of Use and Disclaimer of Datanet India Private Limited (hereinafter referred to as "Datanet") for use of this analysis report of **Sibsagar Assembly Constituency (Sibsagar Vidhan Sabha) :-**

1. **Assembly Factbook™** is a Registered Trade Mark owned by Datanet.
2. All the maps are sketched and graphical representation only and have not been drawn to the scale and also not to represent the actual geographical area or boundary of the unit.
3. The data for the aforesaid analysis is based on authentic sources and has been culled from the various publications of Census, CSO and NSSO for district and block level data, various central and state government departments, Central & State Elections Commissions and the concerned Returning Officers' releases, Electoral Rolls, Election results and allied publications, internal assessment, surveys, estimates and analysis. Therefore, certain adjustment of data at micro level may have been done to arrive closer to the macro data.
4. Data have been provided on an "As Is" and "As AVAILABLE" basis
5. The colours shown in the maps or diagram and charts of a particular party, alliance or AC are indicative and do not represent them.
6. This publication which includes maps, sheets, graphs and data would be the property under copyright of Datanet only. The user may use these for its internal study, analysis and research purposes. It's public display, re-selling or any commercial uses by the user are not allowed.
7. Datanet has taken due care and caution in compilation and processing of data and allied information, but does not guarantee the accuracy, adequacy or completeness of any information/analysis and will be not responsible for any errors or omissions or for the results obtained from the use of such information/analysis.
8. All the contents for the publication have been culled from various authentic sources and Datanet reasonably believes such sources to be reliable, but does not make any representations, express or implied as to the accuracy or fitness of use of such information. The information or contents of the information/analysis do not constitute advice and should not be relied upon in making (or refraining from making) any decision. Any reliance placed upon the information provided by Datanet is the sole responsibility and strictly at the user's risk.
9. In no event will Datanet be liable for any damages (including, without limitation, damages for loss of business projects, or loss of profits) arising in contract, tort or otherwise from the use of or inability to use any of its contents, or from any action taken (or refrained from being taken) as a result of using the analysis or any of its contents. Datanet its directors, owners, editors, officials, employees, distributor and agents or any associate will not be liable for any errors in the information contained or any consequences arising from the use of the contents of the provided information/analysis.
10. If any provision of these terms and conditions is held invalid or illegal or unenforceable for any reason by any court of competent jurisdiction, such provision shall be severed and the remainder of provisions of the terms and conditions shall continue in full force and effect as if the Term of Use had been executed with the invalid, illegal or unenforceable provision eliminated.
11. If there are any discrepancies in the information provided, please bring it to attention of Datanet for suitable rectification measures.



**Buy Online This Complete Book At  
Datanet India eBooks Store**

[www.indiastatpublications.com](http://www.indiastatpublications.com)

or go directly at

[http://www.indiastatpublications.com/  
Assembly\\_factbook/Assam/Jorhat/ Sib sagar](http://www.indiastatpublications.com/Assembly_factbook/Assam/Jorhat/Sibsagar)

 **indiastat**elections

