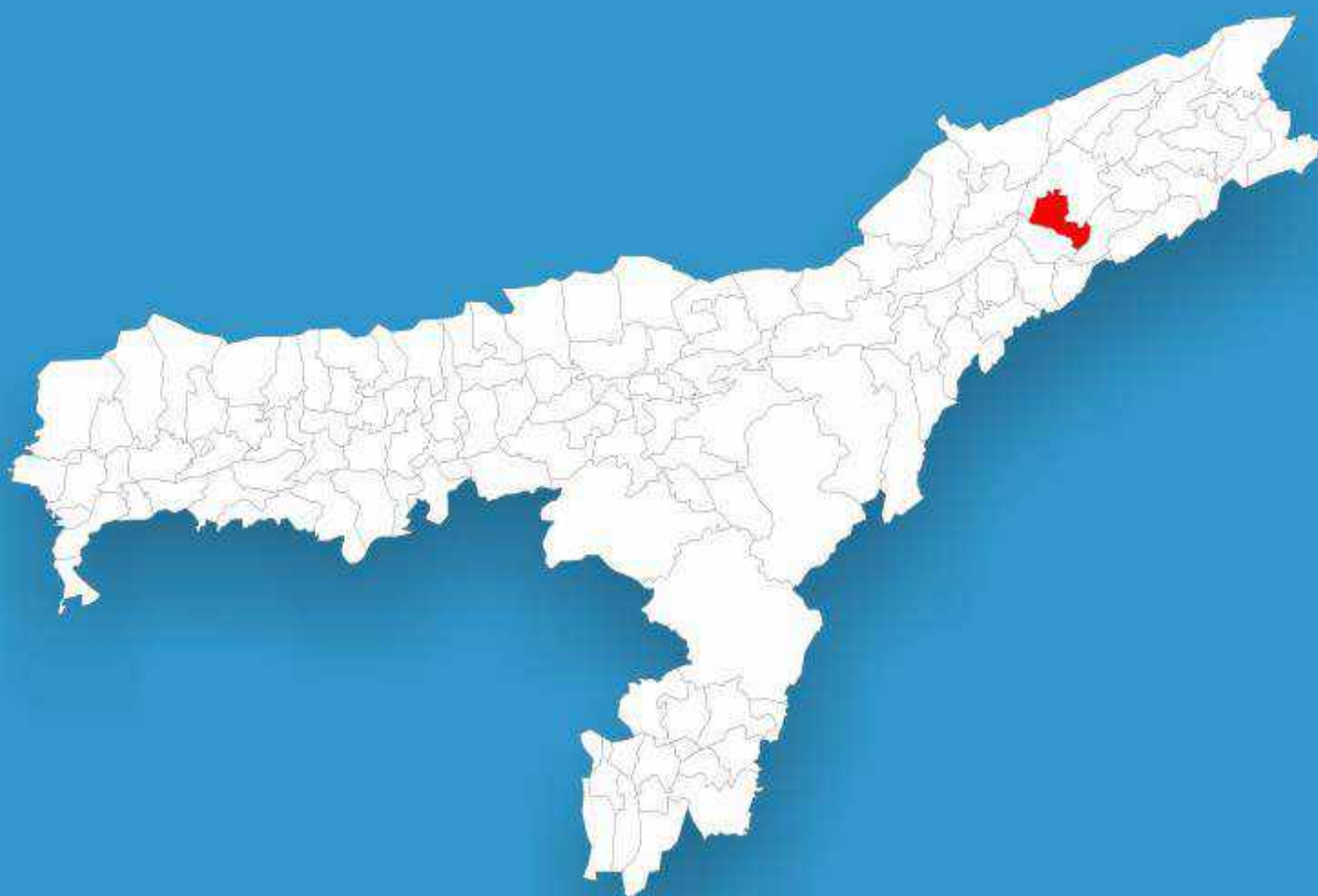




Assam

# Assembly Factbook™

Thowra Assembly Constituency



Key Electoral Data of Thowra  
Assembly Constituency (Vidhan Sabha)

Assam

# Assembly Factbook™

Thowra Assembly Constituency



Thowra Vidhan Sabha

## **Editor & Director**

Dr. R.K. Thukral

## **Research Editor**

Dr. Shafeeq Rahman

## **Compiled, Researched and Published by Datanet India Pvt. Ltd.**

D-100, 1st Floor,

Okhla Industrial Area, Phase-I,  
New Delhi- 110020.

Ph.: 91-11- 43580781-84

Email : support@indiastatpublications.com

Website : www.indiastatelections.com

## **Online Book Store :**

www.indiastatpublications.com

**Report No. :** AFB/AS-107-0125

**ISBN :** 978-93-5313-438-9

**First Edition :** January, 2018

**Eighth Updated Edition :** January, 2025

**Price :** Rs. 11500/-

US\$ 310

**© Datanet India Pvt. Ltd.**

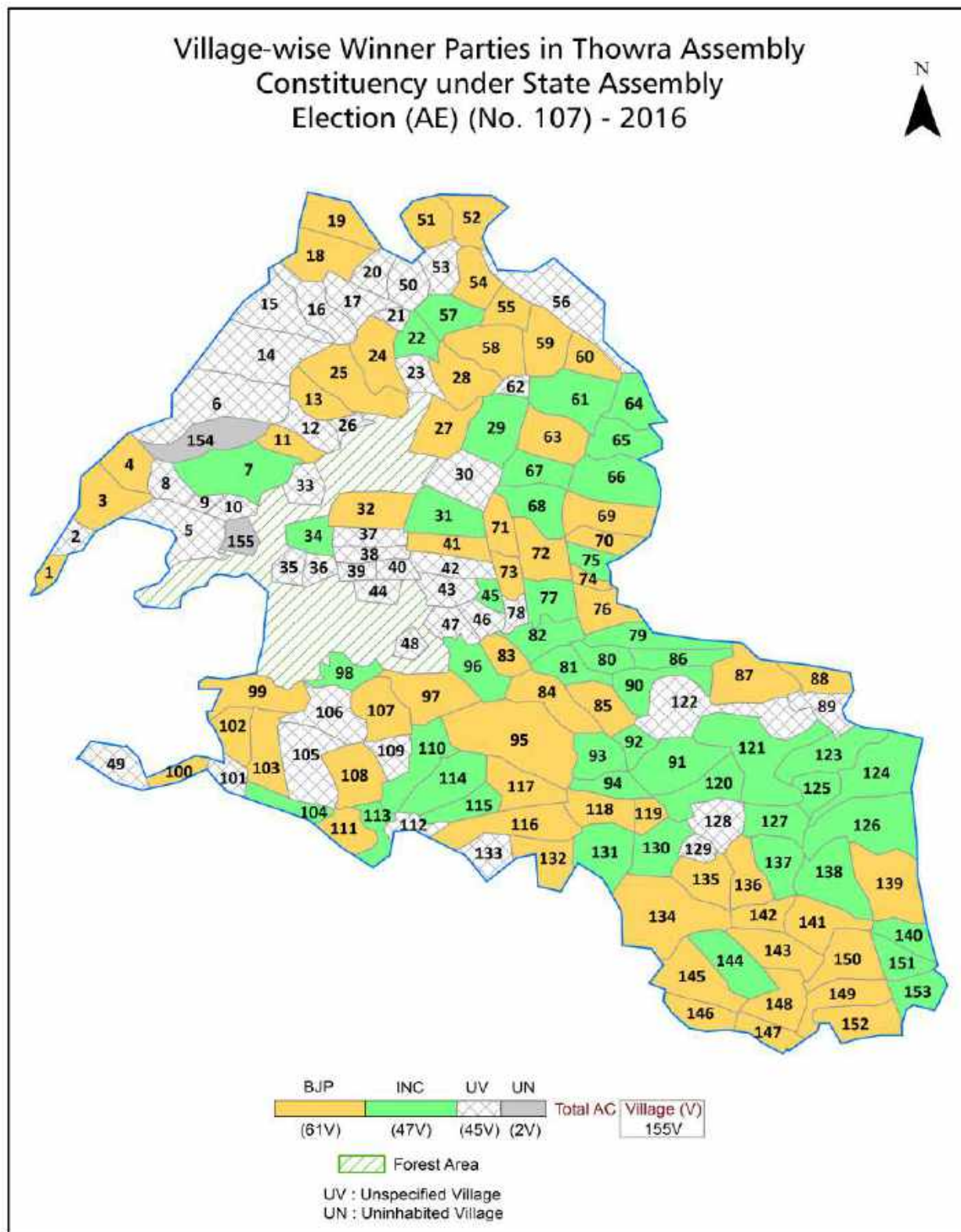
All rights reserved. No part of this book may be reproduced, stored in a retrieval system or transmitted in any form or by any means, mechanical photocopying, photographing, scanning, recording or otherwise without the prior written permission of the publisher. Please refer to Disclaimer at page no. 146 for the use of this publication.

Printed in India

No.	Particulars	Page No.
	<b>Introduction</b>	
1	Assembly Constituency -(Vidhan Sabha) at a Glance   Features of Assembly as per Delimitation Commission of India (2008)	1-2
	<b>Location and Political Maps</b>	
2	Location Map   Boundaries of Assembly Constituency -(Vidhan Sabha in District   Boundaries of Assembly Constituency under Parliamentary Constituency -(Lok Sabha)   Village-wise Winner Parties- 2024, 2021, 2019, 2016, 2014, 2011 and 2009	3-10
	<b>Administrative Setup (2011)</b>	
3	District   Sub-district   Towns   Villages   Inhabited Villages   Uninhabited Villages   Village Panchayat   Intermediate Panchayat	11-19
	<b>Demographics (2011)</b>	
4	Population   Households   Rural/Urban Population   Villages by Population Size   Sex Ratio (Total & 0-6 Years)   Religious Population   Social Population   Literacy Rate	20-21
	<b>Electoral Features</b>	
5	Important Dates of Last Elections Held   Electors by Gender   Service Electors   Voters   Voters Turnout   Polling Stations & Average Number of Electors per Polling Station   Electors by Age Group   Present Elected Representatives	22-27
	<b>Historical Summary Election Results</b>	
6	Vote Share of Major Parties   Winning Margin (Number & Percentage   Polarity of Parties   Summary Result of Assembly Segment of Parliamentary Elections 2024, 2019, 2014, 2009, 2004 and 1999   Summary Result of Assembly Elections 2021, 2016, 2011, 2006, 2001, 1996, 1991, 1985, 1983, 1978, 1972, 1967, 1962 and 1957	28-50
	<b>Polling Station Level Election Results</b>	
7	Name and Number of Polling Station 2024, 2021, 2019, 2016, 2014, 2011 and 2009   Polling Station-wise Electors, Voters & Voters Turnout 2024, 2021, 2019, 2016, 2014, 2011 and 2009   Polling Station wise Elections Results 2024, 2021, 2019, 2016, 2014, 2011 and 2009	51-125
	<b>Share of Assembly Constituency</b>	
8	Share of Assembly Constituency -(Vidhan Sabha) in State, District and Parliamentary Constituency -(Lok Sabha)	126
	<b>Socio-Economic Amenities (2011)</b>	
9	Access to Administrative Units   Agricultural, Manufacturing and Industrial Commodities   Demographic Indicators   Education   Health & Manpower   Drinking Water Supply   Sanitation   Entertainment and Recreations Infrastructure   Power   Food Allocation Distribution and Marketing of Agriculture Commodities Infrastructure   Transport and Road Infrastructure   Communication   Banking and Financial Services   Land Use   Irrigation Source	128-142
10	<b>Abbreviation &amp; Sources</b>	144
11	<b>Disclaimer</b>	146



## Location & Political Map



## Administrative Setup

### List of Village Panchayat & Intermediate Panchayat (Block) Name - 2011

Village Name	Village Panchayat Name	Intermediate Panchayat Name
Ahom Pathar	Gohain Pukhuri	Demow
Amulaguri Bagisa	Parijat	Sibsagar
Aoraltoli	Each Panidhing	Demow
Araltali	Palangi	Demow
Athabari Grant	Athaibari	Demow
Bagali Pathar	Netai Pukhuri	Demow
Bahuabari	Pub Panidhing	Demow
Bandarmari	Nahat	Demow
Bangali Gaon	Athabari	Demow
Baputigarh	Nitai Pukhuri	Demow
Barapial	Nongalomora	Sibsagar
Barbam Block	Ropjoti	Demow
Barderoi	Kharahat	Demow
Bhaluka Guri	Ropdoti	Demow
Bhatgaj	-	Demow
Bhekelai	Sukanpukhuri	Demow
Bhekuri Chapari	Gohain Pukhuri	Demow
Bhokat	Berbam	Sibsagar
Bogpara	Nitai Pukhuri	Demow
Bokul Duba	Charagua	Demow
Borapial Habi	Borbam	Sibsagar
Borbil	Bakhan Bangana	Sibsagar
Boreodhai	Parijat	Sibsagar
Borguri Block	Each Panidhing	Demow
Borpathar	Bamrajabari	Demow
Chakala Pathar	Nohat	Demow
Chamorajan	Charagua	Demow
Chandamonda Changmai	Demow	Demow
Chandbecha	Borbam	Sibsagar

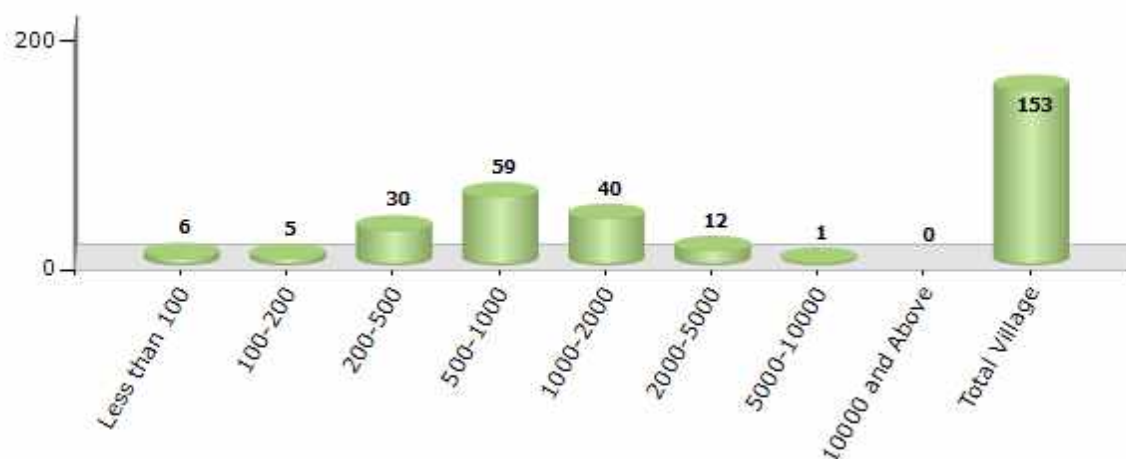
Contd....

## Demographics

### Number of Villages by Population Size - 2011

Less than 100	100-200	200-500	500-1000	1000-2000	2000-5000	5000-10000	10000 and Above	Total Village
6	5	30	59	40	12	1	0	153

Number of Villages by Population Size - 2011

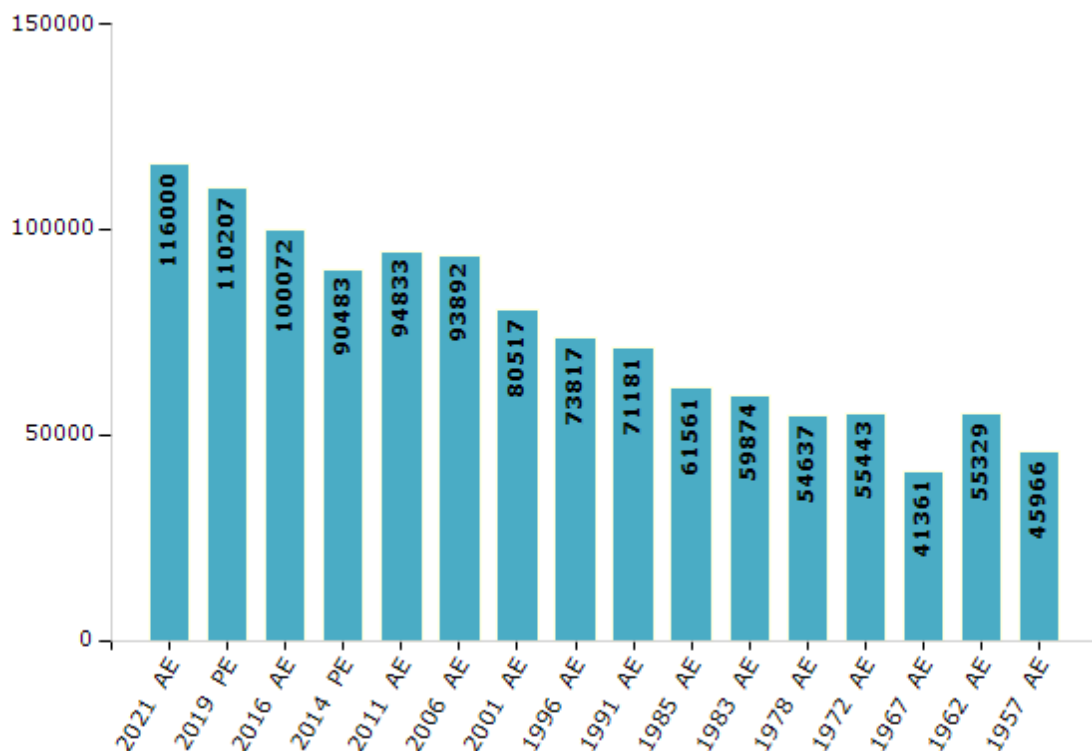


## Electoral Features

### Electors by Male & Female

Year	Male	Female	Others	Total	Year	Male	Female	Others	Total
2021 AE	58989	57010	1	116000	1996 AE	38351	35466	-	73817
2019 PE	56732	53475	0	110207	1991 AE	37562	33619	-	71181
2016 AE	51997	48075	0	100072	1985 AE	33019	28542	-	61561
2014 PE	47397	43086	0	90483	1983 AE	31747	28127	-	59874
2011 AE	48377	46456	0	94833	1978 AE	31098	23539	-	54637
2009 PE	-	-	-	-	1972 AE	29406	26037	-	55443
2006 AE	48178	45714	-	93892	1967 AE	-	-	-	41361
2004 PE	-	-	-	-	1962 AE	-	-	-	55329
2001 AE	42052	38465	-	80517	1957 AE	-	-	-	45966
1999 PE	-	-	-	-	1952 AE	-	-	-	-

Number of Electors



**Note :** AE : Assembly Election, PE : Assembly Segment of Parliamentary Election

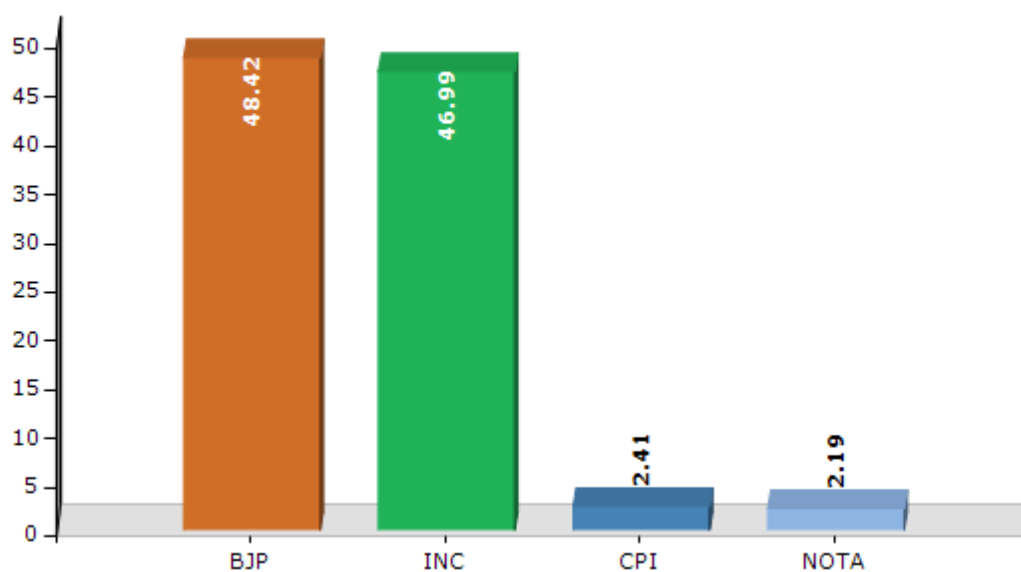


## Historical Summary Election Results

### Summary Result of Assembly Election - 2016

Candidate Name	Party	Votes	Votes %
Kushal Dowari	BJP	41560	48.42
Sushanta Borgohain	INC	40334	46.99
Kushal Borgohain	CPI	2066	2.41
	NOTA	1876	2.19

Votes Percentage of Top Parties - 2016



## Polling Station Level Election Results

### Number and Name of Polling Stations (PS) (2016)

#### Number of Polling Stations      Name of Polling Stations

1	493 No. Namoni Milankur L.P. School
2	Samukjan Govt. L.P. School
3	Dolopa L.P. School
4	53 No Tengapani Dhaibari L.P. School
5	Ajanti (Tengapani) Dhaibari L.P. School
6	Barpathar Govt. Nimna Buniyadi School
7	Kotiyari H/S School
8	Jamira Rajabari Basic School
9	Teteliguri L.P. School (E)
10	Teteliguri L.P. School (W)
11	Bhagyapur Kumar L.P. School
12	286 No. Milanpur Miri Lp School
13	1 No Udaipur L.P. School
14	Ukhapur L.P. School
15	Rupahibam L.P. School
16	Santipur Nabajyoti L.P. School
17	Pahukhua L.P. School (E)
18	Pahukhua L.P. School (W)
19	Rupapur L.P. School
20	Dihingmukh High School (E)
21	Dihingmukh High School (W)

#### Number of Polling Stations      Name of Polling Stations

22	Gohaipukhuri L.P. School
23	Gahaigaon L.P. School
24	Bhatgajgaon L.P. School
25	Ahompathar L.P. School
26	Dihingia L.P. School
27	Dubarisiga L.P. School
28	Nitaipukhuri High School (N)
29	Nitaipukhuri High School (S)
30	Naojan L.P. School
31	Na-Gaon L.P. School
32	Dupani Basic School
33	Garhbhanga L.P. School
34	Bogalipathar L.P. School
35	Joymati M.V. School (N)
36	Joymati M.V. School (S)
37	Na-Hat Goroimari L.P. School
38	Gomiri L.P. School
39	Sakalapathar L.P. School
40	Shukanpukhuri L.P. School
41	Dimow Town High School
42	Demow Mv School (N)

Contd....

## Polling Station Level Election Results

### Polling Station-wise Votes Secured by Overall Top Five Parties in Thowra Assembly in Assembly Election (AE) under Jorhat Parliamentary Constituency in Assam (2016)

Number of Polling Station	Winner - Kushal Dowari (BJP)	Runner-up - Sushanta Borgohain (INC)	3rd - Kushal Borgohain (CPI)	4th - ( )	5th - ( )	NOTA	Other	Total Votes Secured
36	378	331	12			23	0	744
37	354	474	22			19	0	869
38	403	258	12			7	0	680
39	383	262	20			9	0	674
40	287	243	12			7	0	549
41	126	87	5			2	0	220
42	205	274	12			3	0	494
43	332	191	7			7	0	537
44	419	368	18			17	0	822
45	294	222	17			2	0	535
46	339	352	20			8	0	719
47	452	269	24			20	0	765
48	544	344	26			20	0	934
49	303	245	5			3	0	556
50	386	416	13			21	0	836
51	156	121	9			3	0	289
52	279	227	5			8	0	519
53	388	295	21			11	0	715
54	382	422	27			17	0	848
55	395	322	21			33	0	771
56	298	360	18			21	0	697
57	307	122	2			7	0	438
58	255	290	12			7	0	564
59	362	424	16			6	0	808
60	289	343	14			10	0	656
61	396	418	22			34	0	870
62	516	364	34			23	0	937
63	235	386	16			9	0	646
64	290	307	17			20	0	634
65	360	436	13			10	0	819
66	224	406	12			18	0	660
67	268	305	14			9	0	596
68	187	369	9			14	0	579
69	281	268	14			18	0	581
70	302	149	8			21	0	480

Contd....

## Polling Station Level Election Results

**Winner, Runner-up and 3rd Party Position & Winning Margin According to Polling Stations in Thowra Assembly in Assembly Election (AE) under Jorhat Parliamentary Constituency in Assam (2016)**

Polling Station Number	Winner Party	Winner Votes (%)	Runner-up Party	Runner-up Votes (%)	Winning Margin Votes (%)	Third Party	Third Party Votes (%)	Other Votes (%)
71	BJP	354 (60.72)	INC	172 (29.5)	182 (31.22)	CPI	20 (3.43)	37 (6.35)
72	BJP	242 (50.63)	INC	187 (39.12)	55 (11.51)	CPI	23 (4.81)	26 (5.44)
73	BJP	342 (56.34)	INC	192 (31.63)	150 (24.71)	CPI	27 (4.45)	46 (7.58)
74	BJP	227 (54.05)	INC	149 (35.48)	78 (18.57)	CPI	19 (4.52)	25 (5.95)
75	BJP	378 (51.99)	INC	271 (37.28)	107 (14.71)	CPI	31 (4.26)	47 (6.46)
76	INC	529 (55.92)	BJP	391 (41.33)	138 (14.59)	CPI	16 (1.69)	10 (1.06)
77	INC	526 (68.22)	BJP	222 (28.79)	304 (39.43)	CPI	13 (1.69)	10 (1.3)
78	BJP	272 (51.81)	INC	204 (38.86)	68 (12.95)	CPI	25 (4.76)	24 (4.57)
79	INC	342 (54.72)	BJP	262 (41.92)	80 (12.8)	CPI	7 (1.12)	14 (2.24)
80	INC	227 (49.89)	BJP	205 (45.05)	22 (4.84)	CPI	9 (1.98)	14 (3.08)
81	BJP	397 (53.29)	INC	316 (42.42)	81 (10.87)	CPI	15 (2.01)	17 (2.28)
82	INC	457 (49.95)	BJP	403 (44.04)	54 (5.91)	CPI	44 (4.81)	11 (1.2)
83	INC	288 (51.8)	BJP	241 (43.35)	47 (8.45)	CPI	20 (3.6)	7 (1.26)
84	INC	190 (49.48)	BJP	182 (47.4)	8 (2.08)	CPI	6 (1.56)	6 (1.56)
85	BJP	409 (59.71)	INC	228 (33.28)	181 (26.43)	CPI	13 (1.9)	35 (5.11)
86	BJP	324 (50.55)	INC	287 (44.77)	37 (5.78)	CPI	12 (1.87)	18 (2.81)
87	BJP	417 (49.94)	INC	358 (42.87)	59 (7.07)	CPI	21 (2.51)	39 (4.67)
88	BJP	283 (63.17)	INC	138 (30.8)	145 (32.37)	CPI	15 (3.35)	12 (2.68)
89	INC	455 (58.33)	BJP	280 (35.9)	175 (22.43)	CPI	25 (3.21)	20 (2.56)
90	INC	416 (59.34)	BJP	257 (36.66)	159 (22.68)	CPI	19 (2.71)	9 (1.28)
91	INC	502 (53.07)	BJP	389 (41.12)	113 (11.95)	CPI	17 (1.8)	38 (4.02)
92	INC	480 (66.02)	BJP	203 (27.92)	277 (38.1)	CPI	15 (2.06)	29 (3.99)
93	INC	318 (50.16)	BJP	271 (42.74)	47 (7.42)	CPI	18 (2.84)	27 (4.26)
94	INC	389 (72.3)	BJP	112 (20.82)	277 (51.48)	CPI	7 (1.3)	30 (5.58)
95	INC	332 (50.61)	BJP	281 (42.84)	51 (7.77)	CPI	30 (4.57)	13 (1.98)
96	BJP	354 (46.83)	INC	347 (45.9)	7 (0.93)	CPI	19 (2.51)	36 (4.76)
97	BJP	385 (59.6)	INC	220 (34.06)	165 (25.54)	CPI	12 (1.86)	29 (4.49)
98	INC	449 (51.91)	BJP	358 (41.39)	91 (10.52)	CPI	25 (2.89)	33 (3.82)
99	INC	398 (62.28)	BJP	207 (32.39)	191 (29.89)	CPI	11 (1.72)	23 (3.6)
100	INC	370 (76.29)	BJP	104 (21.44)	266 (54.85)	CPI	4 (0.82)	7 (1.44)
101	INC	418 (52.91)	BJP	330 (41.77)	88 (11.14)	CPI	17 (2.15)	25 (3.16)
102	INC	368 (58.23)	BJP	212 (33.54)	156 (24.69)	CPI	15 (2.37)	37 (5.85)
103	INC	207 (52.27)	BJP	157 (39.65)	50 (12.62)	CPI	8 (2.02)	24 (6.06)
104	INC	509 (58.11)	BJP	334 (38.13)	175 (19.98)	CPI	12 (1.37)	21 (2.4)
105	INC	392 (52.27)	BJP	316 (42.13)	76 (10.14)	CPI	19 (2.53)	23 (3.07)

Contd....

## Socio-Economic Amenities - Rural

### Access to Education Facilities

Particulars	Number of Villages (% of Population)				
	Available	Not Available	If Not Available (Distance of Nearest Facility)		
			A	B	C
Govt. Primary School	149 (100)	4 (0)	2 (0)	2 (0)	0 (0)
Private Primary School	37 (40)	116 (60)	0 (0)	0 (0)	0 (0)
Govt. Middle School	86 (65)	67 (35)	47 (26)	7 (2)	4 (1)
Private Middle School	11 (10)	142 (90)	4 (2)	0 (0)	0 (0)
Govt. Secondary School	37 (28)	116 (72)	54 (40)	41 (23)	12 (5)
Private Secondary School	4 (2)	149 (98)	2 (2)	0 (0)	1 (0)
Govt. Senior Secondary School	9 (7)	144 (93)	50 (33)	59 (35)	35 (25)
Private Senior Secondary School	0 (0)	153 (100)	0 (0)	0 (0)	0 (0)
Govt. Arts and Science Degree College	1 (2)	152 (98)	9 (7)	20 (17)	121 (73)
Private Arts and Science Degree College	0 (0)	153 (100)	0 (0)	0 (0)	2 (1)
Govt. Engineering College	0 (0)	153 (100)	0 (0)	1 (1)	152 (99)
Private Engineering College	0 (0)	153 (100)	0 (0)	0 (0)	0 (0)
Govt. Medicine College	0 (0)	153 (100)	0 (0)	1 (0)	152 (100)
Private Medicine College	0 (0)	153 (100)	0 (0)	0 (0)	0 (0)
Govt. Management Institute	0 (0)	153 (100)	0 (0)	0 (0)	153 (100)
Private Management Institute	0 (0)	153 (100)	0 (0)	0 (0)	0 (0)
Govt. Polytechnic	0 (0)	153 (100)	0 (0)	1 (0)	149 (98)
Private Polytechnic	0 (0)	153 (100)	0 (0)	0 (0)	0 (0)
Govt. Vocational Training School/ITI	1 (2)	152 (98)	1 (1)	4 (4)	144 (92)
Private Vocational Training School/ITI	0 (0)	153 (100)	0 (0)	0 (0)	0 (0)
Govt. Non Formal Training Centre	0 (0)	153 (100)	0 (0)	2 (3)	148 (96)
Private Non Formal Training Centre	0 (0)	153 (100)	0 (0)	0 (0)	0 (0)
Govt. School For Disabled	0 (0)	153 (100)	1 (0)	1 (1)	145 (96)
Private School For Disabled	0 (0)	153 (100)	0 (0)	0 (0)	0 (0)
Government Others	0 (0)	153 (100)	0 (0)	0 (0)	0 (0)
Private Others	0 (0)	153 (100)	0 (0)	0 (0)	0 (0)

Note : Distance A : Less than 5 km; B : Between 5-10 km; C : 10+ km.; Source : Data Analysis is based on 2011 Census.

## DISCLAIMER

The Terms of Use and Disclaimer of Datanet India Private Limited (hereinafter referred to as "Datanet") for use of this analysis report of **Thowra Assembly Constituency (Thowra Vidhan Sabha)** :-

1. **Assembly Factbook™** is a Registered Trade Mark owned by Datanet.
2. All the maps are sketched and graphical representation only and have not been drawn to the scale and also not to represent the actual geographical area or boundary of the unit.
3. The data for the aforesaid analysis is based on authentic sources and has been culled from the various publications of Census, CSO and NSSO for district and block level data, various central and state government departments, Central & State Elections Commissions and the concerned Returning Officers' releases, Electoral Rolls, Election results and allied publications, internal assessment, surveys, estimates and analysis. Therefore, certain adjustment of data at micro level may have been done to arrive closer to the macro data.
4. Data have been provided on an "As Is" and "As AVAILABLE" basis
5. The colours shown in the maps or diagram and charts of a particular party, alliance or AC are indicative and do not represent them.
6. This publication which includes maps, sheets, graphs and data would be the property under copyright of Datanet only. The user may use these for its internal study, analysis and research purposes. It's public display, re-selling or any commercial uses by the user are not allowed.
7. Datanet has taken due care and caution in compilation and processing of data and allied information, but does not guarantee the accuracy, adequacy or completeness of any information/analysis and will be not responsible for any errors or omissions or for the results obtained from the use of such information/analysis.
8. All the contents for the publication have been culled from various authentic sources and Datanet reasonably believes such sources to be reliable, but does not make any representations, express or implied as to the accuracy or fitness of use of such information. The information or contents of the information/analysis do not constitute advice and should not be relied upon in making (or refraining from making) any decision. Any reliance placed upon the information provided by Datanet is the sole responsibility and strictly at the user's risk.
9. In no event will Datanet be liable for any damages (including, without limitation, damages for loss of business projects, or loss of profits) arising in contract, tort or otherwise from the use of or inability to use any of its contents, or from any action taken (or refrained from being taken) as a result of using the analysis or any of its contents. Datanet its directors, owners, editors, officials, employees, distributor and agents or any associate will not be liable for any errors in the information contained or any consequences arising from the use of the contents of the provided information/analysis.
10. If any provision of these terms and conditions is held invalid or illegal or unenforceable for any reason by any court of competent jurisdiction, such provision shall be severed and the remainder of provisions of the terms and conditions shall continue in full force and effect as if the Term of Use had been executed with the invalid, illegal or unenforceable provision eliminated.
11. If there are any discrepancies in the information provided, please bring it to attention of Datanet for suitable rectification measures.



**Buy Online This Complete Book At  
Datanet India eBooks Store**

**[www.indiastatpublications.com](http://www.indiastatpublications.com)**

**or go directly at**

**[http://www.indiastatpublications.com/  
Assembly\\_factbook/Assam/Jorhat/Thowra](http://www.indiastatpublications.com/Assembly_factbook/Assam/Jorhat/Thowra)**

 **indiastat**elections

