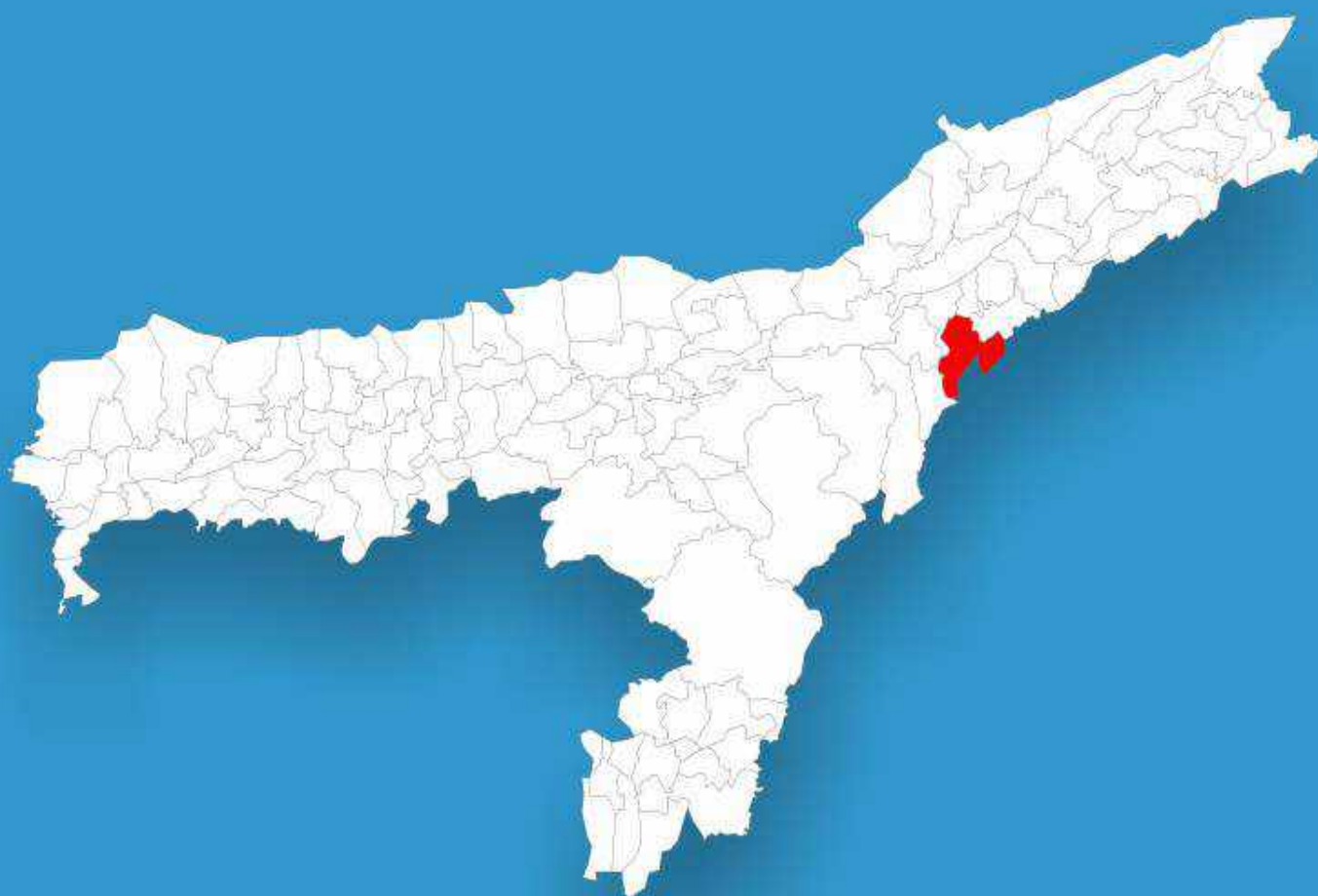




Assam

# Assembly Factbook™

Titabar Assembly Constituency



Key Electoral Data of Titabar  
Assembly Constituency (Vidhan Sabha)

Assam

# Assembly Factbook™

Titabar Assembly Constituency



Titabar Vidhan Sabha

## **Editor & Director**

Dr. R.K. Thukral

## **Research Editor**

Dr. Shafeeq Rahman

## **Compiled, Researched and Published by Datanet India Pvt. Ltd.**

D-100, 1st Floor,

Okhla Industrial Area, Phase-I,  
New Delhi- 110020.

Ph.: 91-11- 43580781-84

Email : support@indiastatpublications.com

Website : www.indiastatelections.com

## **Online Book Store :**

www.indiastatpublications.com

**Report No. :** AFB/AS-100-0125

**ISBN :** 978-93-5313-441-9

**First Edition :** January, 2018

**Eighth Updated Edition :** January, 2025

**Price :** Rs. 11500/-

US\$ 310

**© Datanet India Pvt. Ltd.**

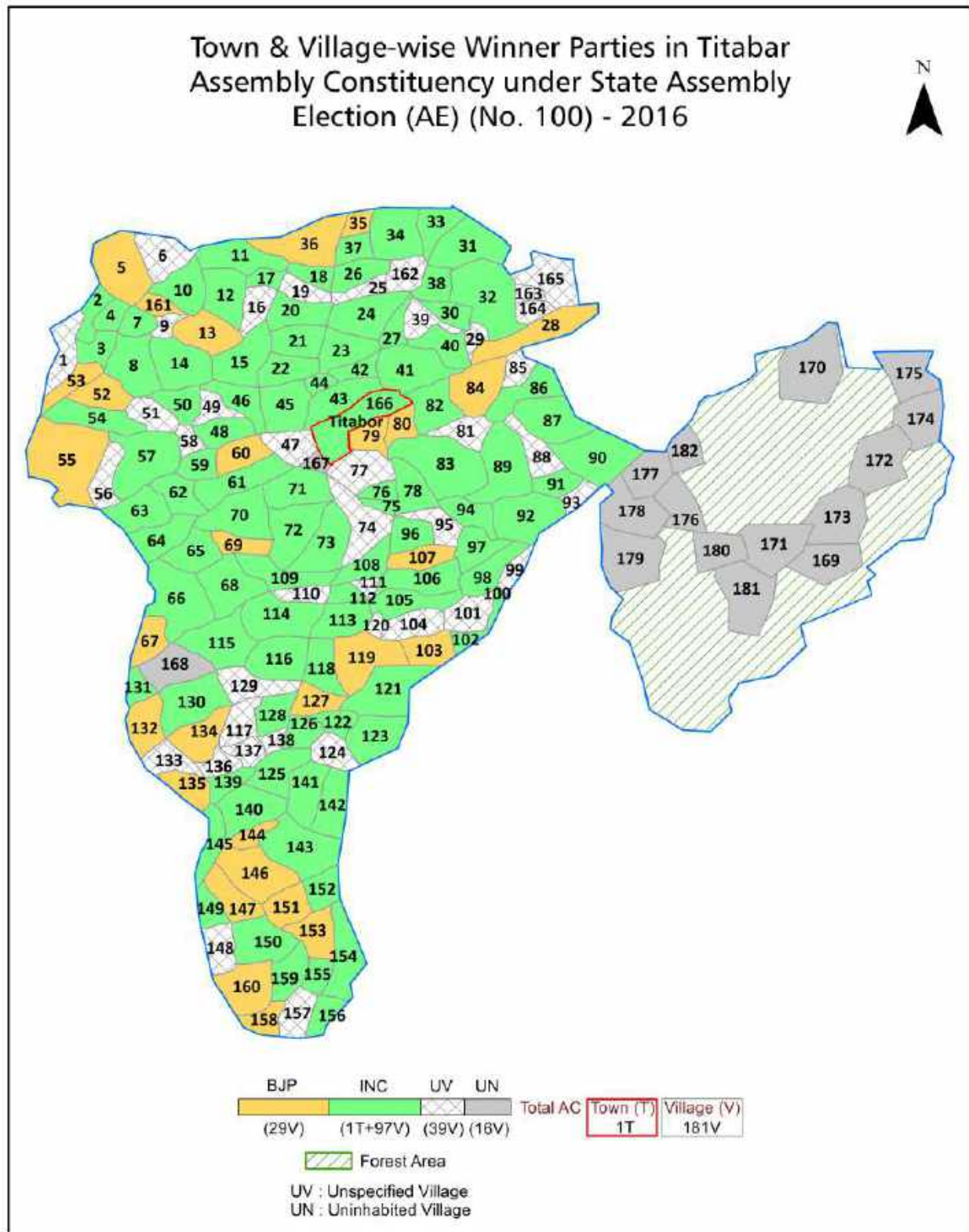
All rights reserved. No part of this book may be reproduced, stored in a retrieval system or transmitted in any form or by any means, mechanical photocopying, photographing, scanning, recording or otherwise without the prior written permission of the publisher. Please refer to Disclaimer at page no. 158 for the use of this publication.

Printed in India

No.	Particulars	Page No.
	<b>Introduction</b>	
1	Assembly Constituency -(Vidhan Sabha) at a Glance   Features of Assembly as per Delimitation Commission of India (2008)	1-2
	<b>Location and Political Maps</b>	
2	Location Map   Boundaries of Assembly Constituency -(Vidhan Sabha in District   Boundaries of Assembly Constituency under Parliamentary Constituency -(Lok Sabha)   Town & Village-wise Winner Parties- 2024, 2021, 2019, 2016, 2014, 2011 and 2009	3-10
	<b>Administrative Setup (2011)</b>	
3	District   Sub-district   Towns   Villages   Inhabited Villages   Uninhabited Villages   Village Panchayat   Intermediate Panchayat	11-19
	<b>Demographics (2011)</b>	
4	Population   Households   Rural/Urban Population   Towns and Villages by Population Size   Sex Ratio (Total & 0-6 Years)   Religious Population   Social Population   Literacy Rate	20-21
	<b>Electoral Features</b>	
5	Important Dates of Last Elections Held   Electors by Gender   Service Electors   Voters   Voters Turnout   Polling Stations & Average Number of Electors per Polling Station   Electors by Age Group   Present Elected Representatives	22-27
	<b>Historical Summary Election Results</b>	
6	Vote Share of Major Parties   Winning Margin (Number & Percentage   Polarity of Parties   Summary Result of Assembly Segment of Parliamentary Elections 2024, 2019, 2014, 2009, 2004 and 1999   Summary Result of Assembly Elections 2021, 2016, 2011, 2006, 2001, 1996, 1991, 1985, 1983, 1978, 1972, 1967, 1962, 1957 and 1952	28-51
	<b>Polling Station Level Election Results</b>	
7	Name and Number of Polling Station 2024, 2021, 2019, 2016, 2014, 2011 and 2009   Polling Station-wise Electors, Voters & Voters Turnout 2024, 2021, 2019, 2016, 2014, 2011 and 2009   Polling Station wise Elections Results 2024, 2021, 2019, 2016, 2014, 2011 and 2009	52-137
	<b>Share of Assembly Constituency</b>	
8	Share of Assembly Constituency -(Vidhan Sabha) in State, District and Parliamentary Constituency -(Lok Sabha)	138
	<b>Socio-Economic Amenities (2011)</b>	
9	Access to Administrative Units   Agricultural, Manufacturing and Industrial Commodities   Demographic Indicators   Education   Health & Manpower   Drinking Water Supply   Sanitation   Entertainment and Recreations Infrastructure   Power   Food Allocation Distribution and Marketing of Agriculture Commodities Infrastructure   Transport and Road Infrastructure   Communication   Banking and Financial Services   Land Use   Irrigation Source	140-154
10	<b>Abbreviation &amp; Sources</b>	156
11	<b>Disclaimer</b>	158



## Location & Political Map



## Administrative Setup

### List of Village Panchayat & Intermediate Panchayat (Block) Name - 2011

Village Name	Village Panchayat Name	Intermediate Panchayat Name
Abhaypuria	Rajabahar	Titabor
Adhalkata Gaon (Adhalkatia)	Kasukhat	Titabor
Alengi Gaon	Melamati	Titabor
Annapurna	Raidangjuri	Titabor
Atapam Gaon	Baghchung	Jorhat
Auria Gaon	West Thangle	Jorhat
Bajal Bari Gaon	West Jhongle	Jorhat
Balijan Gaon	Pub Thengal	Jorhat
Baliporia Gaon	Nam Chungi	Titabor
Bamun Gaon	Ekorani	Titabor
Bandar Chalia Gaon	Kasukhat	Titabor
Bandar Chalia T.E.	Charaaipani	Titabor
Bangal Gaon	Pub Thengal	Jorhat
Barhoi Bari Mahajan Gaon (Behabari Mahajan )	Madhya Jhengal	Jorhat
Bebejia Gaon	Bebejia	Titabor
Bhagyalakhi	Tengajan	Titabor
Birina Sayek	Biridayak	Titabor
Bogar Gaon	Nam Chungi	Titabor
Bojalkata	Raidangjuri	Titabor
Bongal Gaon	Birisayak	Titabor
Borbam Chungi	Namchungi	Titabor
Borera Gaon	Bokahula	Titabor
Borholla Grant	Borholla	Titabor
Borholla T.E.	Borholla	Titabor
Bosa Gaon	Ekaram	Titabor
Bukaholla Grant	Bokahula	Titabor
Buruk Boruah Gaon	Rongajan	Titabor
Chakial Gaon	Melamati	Titabor
Charaipani Bongali Gaon	Madhyapur	Titabor

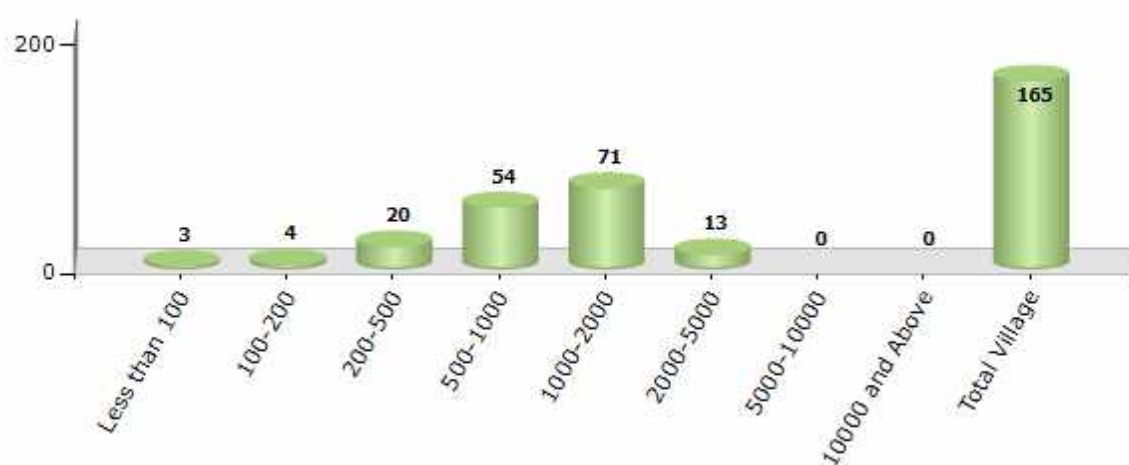
Contd....

## Demographics

### Number of Villages by Population Size - 2011

Less than 100	100-200	200-500	500-1000	1000-2000	2000-5000	5000-10000	10000 and Above	Total Village
3	4	20	54	71	13	0	0	165

Number of Villages by Population Size - 2011



### Number of Towns by Population Size - 2011

Less than 4999	5000-9999	10000-19999	20000-49999	50000-99999	100000 and Above	Total Town
0	0	1	0	0	0	1

Number of Towns by Population Size - 2011

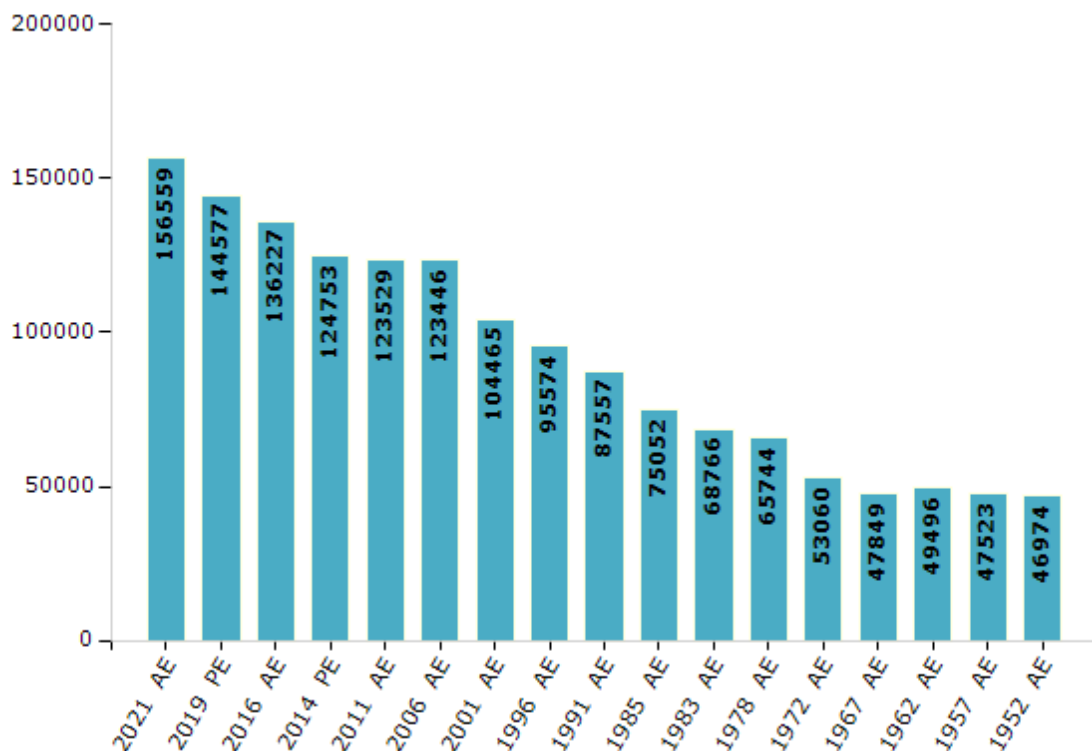


## Electoral Features

### Electors by Male & Female

Year	Male	Female	Others	Total	Year	Male	Female	Others	Total
2021 AE	78340	78219	0	156559	1996 AE	49380	46194	-	95574
2019 PE	73344	71233	0	144577	1991 AE	46802	40755	-	87557
2016 AE	69256	66971	0	136227	1985 AE	39668	35384	-	75052
2014 PE	63303	61450	0	124753	1983 AE	36668	32098	-	68766
2011 AE	61800	61729	0	123529	1978 AE	35282	30462	-	65744
2009 PE	-	-	-	-	1972 AE	28079	24981	-	53060
2006 AE	61940	61506	-	123446	1967 AE	-	-	-	47849
2004 PE	-	-	-	-	1962 AE	-	-	-	49496
2001 AE	54789	49676	-	104465	1957 AE	-	-	-	47523
1999 PE	-	-	-	-	1952 AE	-	-	-	46974

Number of Electors



**Note :** AE : Assembly Election, PE : Assembly Segment of Parliamentary Election

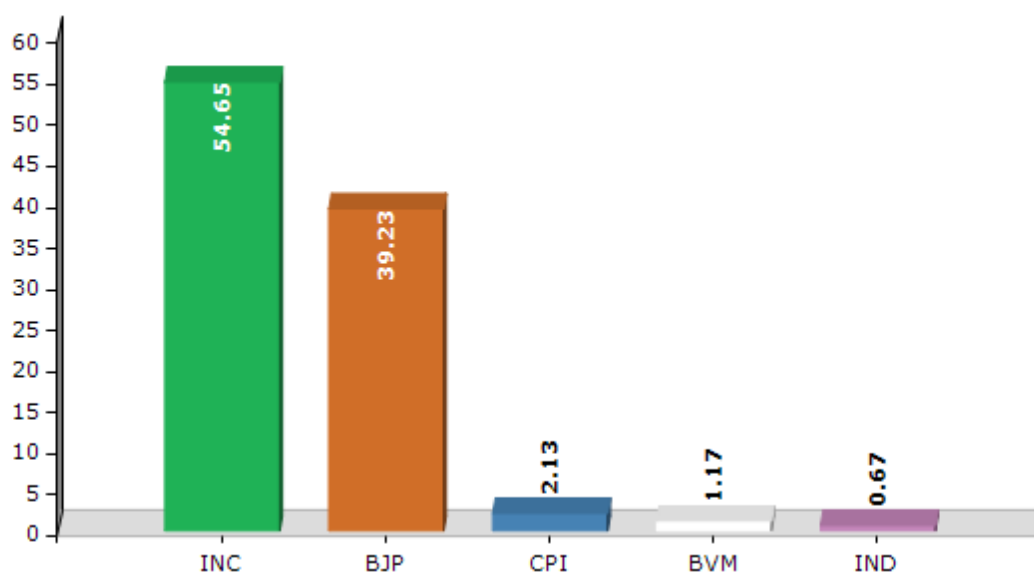


## Historical Summary Election Results

### Summary Result of Assembly Election - 2016

Candidate Name	Party	Votes	Votes %
Tarun Gogoi	INC	62025	54.65
Kamakhya Prasad Tasa	BJP	44530	39.23
Kula Das	CPI	2413	2.13
Biren Gogoi	BVM	1332	1.17
Dilip Gogoi	IND	763	0.67
Smritirekha Shyam	IND	715	0.63
	NOTA	1726	1.52

Votes Percentage of Top Parties - 2016



## Polling Station Level Election Results

### Number and Name of Polling Stations (PS) (2016)

Number of Polling Stations	Name of Polling Stations	Number of Polling Stations	Name of Polling Stations
1	P.M Dholajan High School	22	Thengal Girls' Lp School
2	Gatanga Bagicha Lp School (East)	23	Barhoibari Govt. Jr. Basic School
3	Gotonga Bagisa Lp School (West)	24	Barhoibari Kukurasua Me School
4	Komarbandha Bagisa Lp School	25	Titaram Bordoloi High School
5	Bapuji High School	26	Baruk Barua Sisu Niketon Lp School
6	346 Changeli Chetia Lp School (North)	27	Karongakhat Lp School
7	346 Changeli Chetia Lp School (South)	28	Na-Ali Handique Govt. Jr. Basic School
8	71 No. Chanchua Lp School	29	Morangaon Jr. Basic School (East Part)
9	529 No Dholi Molia Lp School	30	Morangaon Jr. Basic School (West Part)
10	342 No. Chungi Panbari Lp School	31	303 No Gotonga Lp School (East Part)
11	Chungi Tamulbari Me School	32	303 No Gotonga Lp School (West Part)
12	Attapam Govt. Senior Basic School	33	Kharikatia Bagicha Lp School (Right Part)
13	Puronimati Photagaon Lp School	34	Kharikatia Jenglain Krishan Prathamik Vidyalaya
14	Gojpuria Lp School	35	Kharikatia Prathomik Vidyalaya
15	Kundar Gaon M.E School	36	Rangajan Bagicha Lp School
16	593 No Aworia Lp School	37	Dholi Bagicha Lp School
17	Rotonpur Govt. Junior Basic School	38	Rangajan Jr. Basic Lp School
18	Bojalbari Govt. Sr. Basic School (Left Part)	39	Bokahola Bagicha Lp School (East)
19	Bojalbari Govt. Sr. Basic School (Right Part)	40	Bokahola Bagicha Mazdur Club
20	Balijan Lp School	41	Bokahola Bagicha Lp School (West)
21	Moran Kaiborta Lp School	42	Borera Govt. Jr. Basic School (East Part)

Contd....

## Polling Station Level Election Results

### Polling Station-wise Votes Secured by Overall Top Five Parties in Titabar Assembly in Assembly Election (AE) under Jorhat Parliamentary Constituency in Assam (2016)

Number of Polling Station	Winner - Tarun Gogoi (INC)	Runner-up - Kamakhya Prasad Tasa (BJP)	3rd - Kula Das (CPI)	4th - Biren Gogoi (BVM)	5th - Dilip Gogoi (IND)	NOTA	Other	Total Votes Secured
36	613	202	35	22	10	25	10	917
37	431	191	8	7	2	17	3	659
38	360	136	10	9	4	6	6	531
39	297	347	21	11	4	26	11	717
40	425	381	7	8	1	9	4	835
41	226	89	7	11	2	9	3	347
42	400	123	12	7	9	14	0	565
43	407	183	23	4	2	2	1	622
44	179	119	15	2	0	3	0	318
45	393	367	14	6	4	10	4	798
46	388	238	60	8	1	4	2	701
47	353	234	28	5	2	4	2	628
48	357	249	2	1	1	4	2	616
49	408	99	6	5	0	5	1	524
50	263	315	6	7	2	5	5	603
51	555	189	8	8	2	5	2	769
52	471	256	13	4	2	6	3	755
53	345	254	20	6	0	4	3	632
54	424	261	24	1	9	15	4	738
55	501	345	26	9	5	17	5	908
56	248	298	7	7	4	10	2	576
57	328	446	26	6	3	15	6	830
58	484	376	23	12	13	16	8	932
59	329	436	13	8	1	11	7	805
60	179	337	11	8	1	9	4	549
61	357	223	22	11	5	6	5	629
62	292	324	19	4	5	6	3	653
63	389	295	15	7	2	7	6	721
64	334	235	4	7	2	6	4	592
65	448	219	7	14	8	13	9	718
66	502	245	38	18	4	19	6	832
67	212	207	14	7	7	11	1	459
68	628	149	14	13	8	32	13	857
69	424	287	15	20	13	27	3	789
70	379	164	9	4	4	6	0	566

Contd....

## Polling Station Level Election Results

**Winner, Runner-up and 3rd Party Position & Winning Margin According to Polling Stations in Titabar Assembly in Assembly Election (AE) under Jorhat Parliamentary Constituency in Assam (2016)**

Polling Station Number	Winner Party	Winner Votes (%)	Runner-up Party	Runner-up Votes (%)	Winning Margin Votes (%)	Third Party	Third Party Votes (%)	Other Votes (%)
71	INC	288 (66.21)	BJP	129 (29.66)	159 (36.55)	CPI	7 (1.61)	11 (2.53)
72	INC	419 (58.11)	BJP	257 (35.64)	162 (22.47)	CPI	23 (3.19)	22 (3.05)
73	INC	436 (55.4)	BJP	313 (39.77)	123 (15.63)	CPI	19 (2.41)	19 (2.41)
74	BJP	383 (56.49)	INC	258 (38.05)	125 (18.44)	CPI	13 (1.92)	24 (3.54)
75	INC	487 (67.36)	BJP	186 (25.73)	301 (41.63)	CPI	12 (1.66)	38 (5.26)
76	INC	333 (49.85)	BJP	311 (46.56)	22 (3.29)	CPI	11 (1.65)	13 (1.95)
77	INC	383 (60.99)	BJP	211 (33.6)	172 (27.39)	CPI	9 (1.43)	25 (3.98)
78	INC	499 (54.71)	BJP	360 (39.47)	139 (15.24)	CPI	21 (2.3)	32 (3.51)
79	INC	448 (48.38)	BJP	373 (40.28)	75 (8.1)	CPI	77 (8.32)	28 (3.02)
80	BJP	467 (53.99)	INC	370 (42.77)	97 (11.22)	CPI	11 (1.27)	17 (1.97)
81	INC	289 (58.5)	BJP	184 (37.25)	105 (21.25)	BVM	4 (0.81)	17 (3.44)
82	BJP	378 (51.08)	INC	333 (45)	45 (6.08)	CPI	13 (1.76)	16 (2.16)
83	BJP	172 (53.42)	INC	133 (41.3)	39 (12.12)	CPI	3 (0.93)	14 (4.35)
84	INC	310 (51.24)	BJP	273 (45.12)	37 (6.12)	CPI	8 (1.32)	14 (2.31)
85	BJP	478 (53.95)	INC	376 (42.44)	102 (11.51)	CPI	10 (1.13)	22 (2.48)
86	INC	458 (57.76)	BJP	307 (38.71)	151 (19.05)	CPI	14 (1.77)	14 (1.77)
87	BJP	419 (57.79)	INC	277 (38.21)	142 (19.58)	CPI	9 (1.24)	20 (2.76)
88	INC	439 (53.08)	BJP	333 (40.27)	106 (12.81)	BVM	13 (1.57)	42 (5.08)
89	INC	408 (55.74)	BJP	271 (37.02)	137 (18.72)	CPI	16 (2.19)	37 (5.05)
90	BJP	386 (49.74)	INC	357 (46.01)	29 (3.73)	CPI	12 (1.55)	21 (2.71)
91	INC	476 (61.03)	BJP	282 (36.15)	194 (24.88)	CPI	6 (0.77)	16 (2.05)
92	INC	133 (53.2)	BJP	108 (43.2)	25 (10)	CPI	4 (1.6)	5 (2)
93	BJP	223 (50.45)	INC	201 (45.48)	22 (4.97)	CPI	7 (1.58)	11 (2.49)
94	BJP	204 (53.83)	INC	163 (43.01)	41 (10.82)	CPI	4 (1.06)	8 (2.11)
95	INC	251 (48.18)	BJP	249 (47.79)	2 (0.39)	CPI	8 (1.54)	13 (2.5)
96	INC	236 (50.11)	BJP	224 (47.56)	12 (2.55)	CPI	6 (1.27)	5 (1.06)
97	INC	436 (74.4)	BJP	126 (21.5)	310 (52.9)	BVM	9 (1.54)	15 (2.56)
98	BJP	534 (59.4)	INC	319 (35.48)	215 (23.92)	BVM	22 (2.45)	24 (2.67)
99	BJP	380 (52.78)	INC	318 (44.17)	62 (8.61)	CPI	7 (0.97)	15 (2.08)
100	INC	340 (53.38)	BJP	267 (41.92)	73 (11.46)	CPI	7 (1.1)	23 (3.61)
101	INC	423 (56.63)	BJP	294 (39.36)	129 (17.27)	CPI	15 (2.01)	15 (2.01)
102	INC	483 (58.12)	BJP	294 (35.38)	189 (22.74)	CPI	14 (1.68)	40 (4.81)
103	BJP	371 (61.12)	INC	219 (36.08)	152 (25.04)	CPI	7 (1.15)	10 (1.65)
104	BJP	260 (51.28)	INC	226 (44.58)	34 (6.7)	CPI	6 (1.18)	15 (2.96)
105	INC	347 (60.24)	BJP	212 (36.81)	135 (23.43)	CPI	7 (1.22)	10 (1.74)

Contd....

**Socio-Economic Amenities - Rural**
**Access to Education Facilities**

Particulars	Number of Villages (% of Population)				
	Available	Not Available	If Not Available (Distance of Nearest Facility)		
			A	B	C
Govt. Primary School	161 (99)	4 (1)	2 (0)	0 (0)	0 (0)
Private Primary School	57 (37)	108 (63)	0 (0)	0 (0)	0 (0)
Govt. Middle School	133 (86)	32 (14)	21 (8)	3 (2)	1 (0)
Private Middle School	26 (20)	139 (80)	0 (0)	0 (0)	0 (0)
Govt. Secondary School	114 (73)	51 (27)	30 (17)	8 (5)	2 (1)
Private Secondary School	21 (14)	144 (86)	0 (0)	0 (0)	0 (0)
Govt. Senior Secondary School	15 (13)	150 (87)	63 (34)	68 (43)	16 (9)
Private Senior Secondary School	3 (2)	162 (98)	0 (0)	1 (0)	0 (0)
Govt. Arts and Science Degree College	3 (3)	162 (97)	31 (17)	75 (46)	56 (34)
Private Arts and Science Degree College	0 (0)	165 (100)	0 (0)	0 (0)	0 (0)
Govt. Engineering College	0 (0)	165 (100)	1 (0)	9 (5)	155 (95)
Private Engineering College	0 (0)	165 (100)	0 (0)	0 (0)	0 (0)
Govt. Medicine College	0 (0)	165 (100)	1 (0)	9 (5)	155 (95)
Private Medicine College	0 (0)	165 (100)	0 (0)	0 (0)	0 (0)
Govt. Management Institute	0 (0)	165 (100)	1 (0)	8 (4)	154 (94)
Private Management Institute	0 (0)	165 (100)	0 (0)	1 (1)	1 (1)
Govt. Polytechnic	0 (0)	165 (100)	1 (0)	9 (5)	151 (92)
Private Polytechnic	0 (0)	165 (100)	0 (0)	0 (0)	2 (1)
Govt. Vocational Training School/ITI	0 (0)	165 (100)	1 (0)	9 (5)	152 (91)
Private Vocational Training School/ITI	0 (0)	165 (100)	0 (0)	0 (0)	1 (1)
Govt. Non Formal Training Centre	0 (0)	165 (100)	1 (0)	9 (5)	150 (89)
Private Non Formal Training Centre	0 (0)	165 (100)	0 (0)	0 (0)	0 (0)
Govt. School For Disabled	0 (0)	165 (100)	1 (0)	9 (5)	149 (87)
Private School For Disabled	0 (0)	165 (100)	0 (0)	0 (0)	1 (2)
Government Others	0 (0)	165 (100)	0 (0)	0 (0)	19 (11)
Private Others	0 (0)	165 (100)	0 (0)	0 (0)	0 (0)

Note : Distance A : Less than 5 km; B : Between 5-10 km; C : 10+ km.; Source : Data Analysis is based on 2011 Census.



## DISCLAIMER

The Terms of Use and Disclaimer of Datanet India Private Limited (hereinafter referred to as "Datanet") for use of this analysis report of **Titabar Assembly Constituency (Titabar Vidhan Sabha)** :-

1. **Assembly Factbook™** is a Registered Trade Mark owned by Datanet.
2. All the maps are sketched and graphical representation only and have not been drawn to the scale and also not to represent the actual geographical area or boundary of the unit.
3. The data for the aforesaid analysis is based on authentic sources and has been culled from the various publications of Census, CSO and NSSO for district and block level data, various central and state government departments, Central & State Elections Commissions and the concerned Returning Officers' releases, Electoral Rolls, Election results and allied publications, internal assessment, surveys, estimates and analysis. Therefore, certain adjustment of data at micro level may have been done to arrive closer to the macro data.
4. Data have been provided on an "As Is" and "As AVAILABLE" basis
5. The colours shown in the maps or diagram and charts of a particular party, alliance or AC are indicative and do not represent them.
6. This publication which includes maps, sheets, graphs and data would be the property under copyright of Datanet only. The user may use these for its internal study, analysis and research purposes. It's public display, re-selling or any commercial uses by the user are not allowed.
7. Datanet has taken due care and caution in compilation and processing of data and allied information, but does not guarantee the accuracy, adequacy or completeness of any information/analysis and will be not responsible for any errors or omissions or for the results obtained from the use of such information/analysis.
8. All the contents for the publication have been culled from various authentic sources and Datanet reasonably believes such sources to be reliable, but does not make any representations, express or implied as to the accuracy or fitness of use of such information. The information or contents of the information/analysis do not constitute advice and should not be relied upon in making (or refraining from making) any decision. Any reliance placed upon the information provided by Datanet is the sole responsibility and strictly at the user's risk.
9. In no event will Datanet be liable for any damages (including, without limitation, damages for loss of business projects, or loss of profits) arising in contract, tort or otherwise from the use of or inability to use any of its contents, or from any action taken (or refrained from being taken) as a result of using the analysis or any of its contents. Datanet its directors, owners, editors, officials, employees, distributor and agents or any associate will not be liable for any errors in the information contained or any consequences arising from the use of the contents of the provided information/analysis.
10. If any provision of these terms and conditions is held invalid or illegal or unenforceable for any reason by any court of competent jurisdiction, such provision shall be severed and the remainder of provisions of the terms and conditions shall continue in full force and effect as if the Term of Use had been executed with the invalid, illegal or unenforceable provision eliminated.
11. If there are any discrepancies in the information provided, please bring it to attention of Datanet for suitable rectification measures.

**Buy Online This Complete Book At**  
**Datanet India eBooks Store**

[www.indiastatpublications.com](http://www.indiastatpublications.com)

or go directly at

[http://www.indiastatpublications.com/  
Assembly\\_factbook/Assam/Jorhat/ Titabar](http://www.indiastatpublications.com/Assembly_factbook/Assam/Jorhat/Titabar)

 **indiastat**elections

