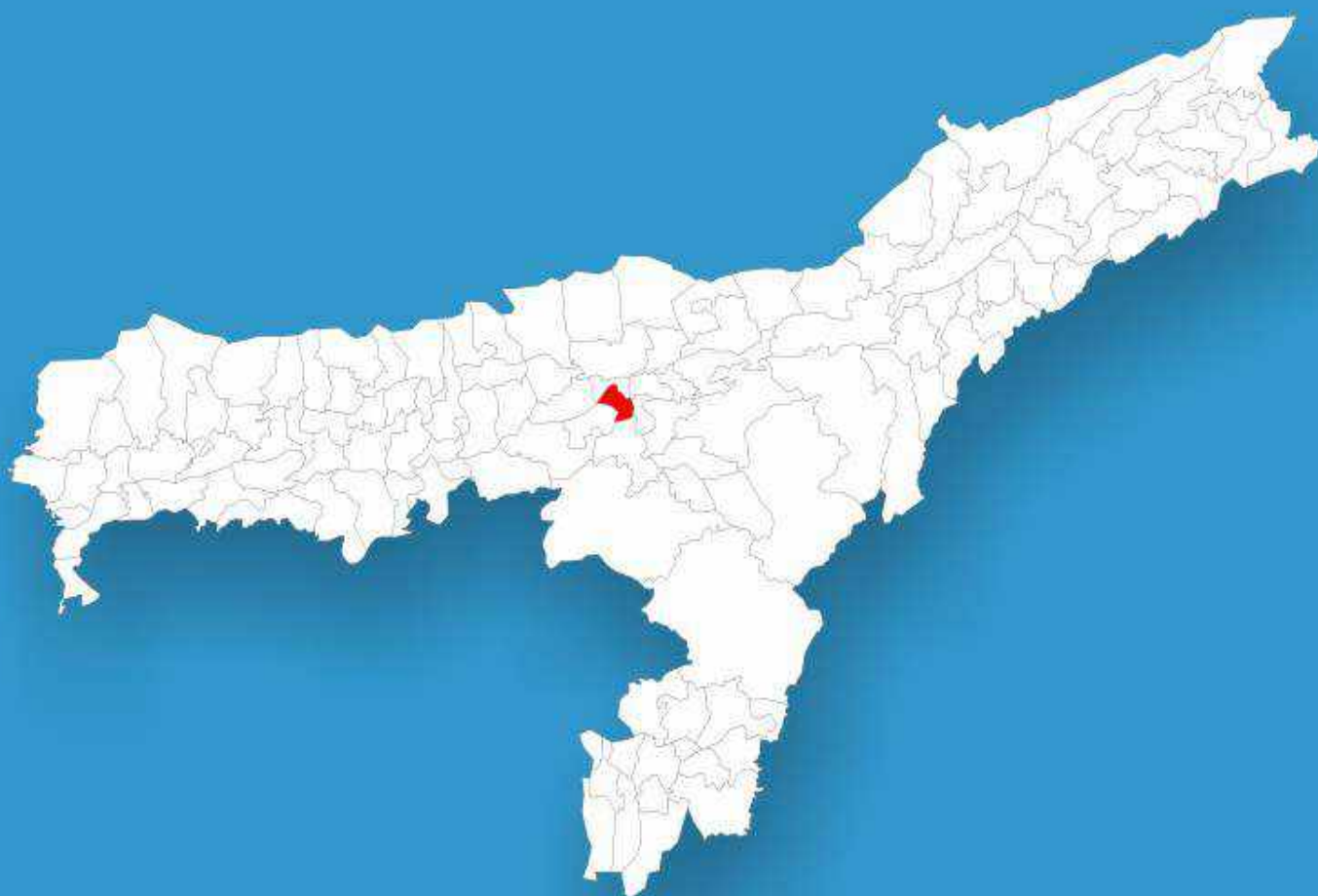




Assam

Assembly Factbook™

Batadroba Assembly Constituency



Key Electoral Data of Batadroba
Assembly Constituency (Vidhan Sabha)

Assam

Assembly Factbook™

Batadroba Assembly Constituency



Batadroba Vidhan Sabha

Editor & Director

Dr. R.K. Thukral

Research Editor

Dr. Shafeeq Rahman

Compiled, Researched and Published by Datanet India Pvt. Ltd.

D-100, 1st Floor,

Okhla Industrial Area, Phase-I,
New Delhi- 110020.

Ph.: 91-11- 43580781-84

Email : support@indiastatpublications.com

Website : www.indiastatelections.com

Online Book Store :

www.indiastatpublications.com

Report No. : AFB/AS-084-0125

ISBN : 978-93-5313-330-6

First Edition : January, 2018

Eighth Updated Edition : January, 2025

Price : Rs. 11500/-

US\$ 310

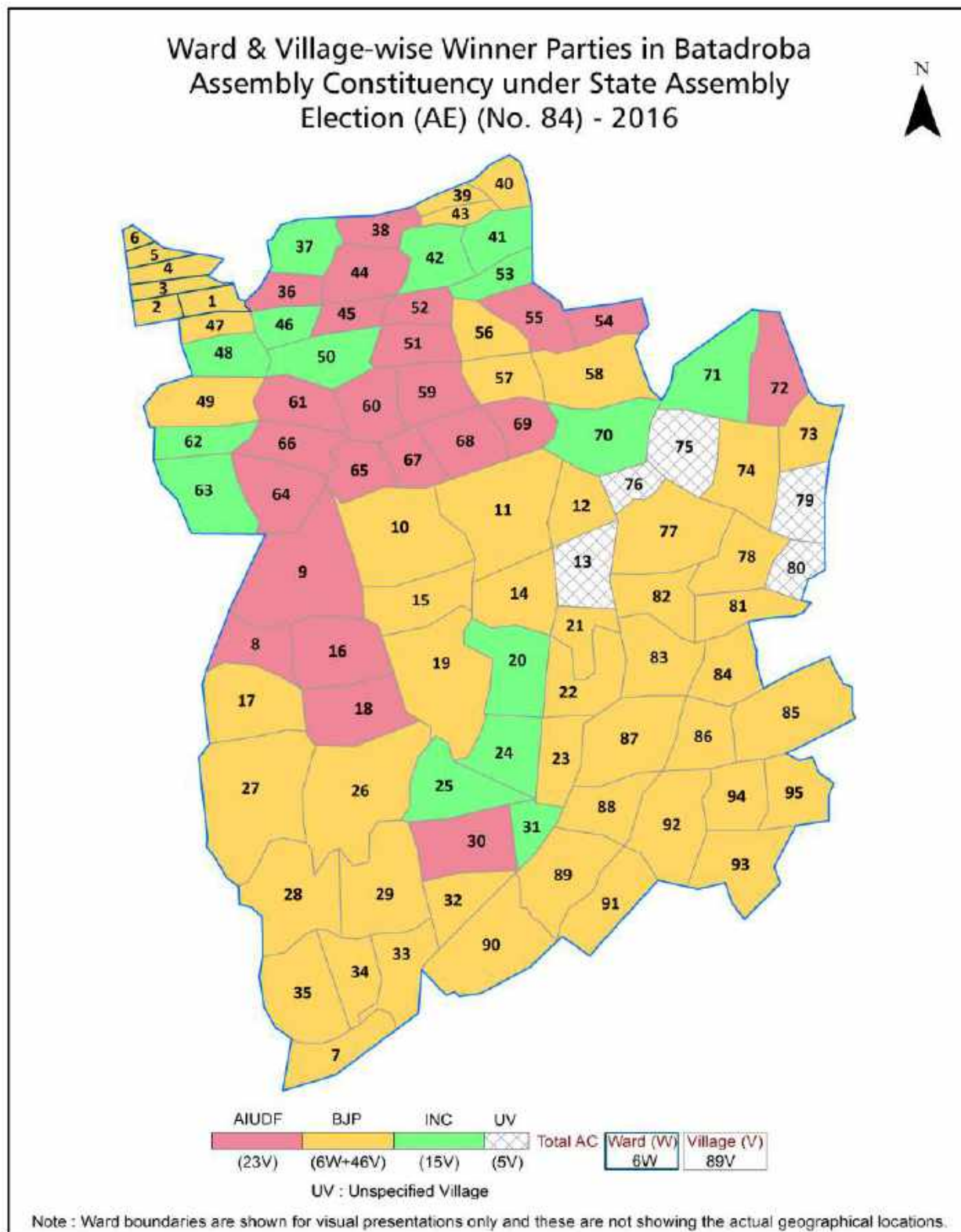
© Datanet India Pvt. Ltd.

All rights reserved. No part of this book may be reproduced, stored in a retrieval system or transmitted in any form or by any means, mechanical photocopying, photographing, scanning, recording or otherwise without the prior written permission of the publisher. Please refer to Disclaimer at page no. 153 for the use of this publication.

Printed in India

No.	Particulars	Page No.
	Introduction	
1	Assembly Constituency -(Vidhan Sabha) at a Glance Features of Assembly as per Delimitation Commission of India (2008)	1-2
	Location and Political Maps	
2	Location Map Boundaries of Assembly Constituency -(Vidhan Sabha) in District Boundaries of Assembly Constituency under Parliamentary Constituency -(Lok Sabha) Ward & Village-wise Winner Parties- 2024, 2021, 2019, 2016, 2014, 2011 and 2009	3-10
	Administrative Setup (2011)	
3	District Sub-district Towns Villages Inhabited Villages Uninhabited Villages Village Panchayat Intermediate Panchayat	11-17
	Demographics (2011)	
4	Population Households Rural/Urban Population Ward and Villages by Population Size Sex Ratio (Total & 0-6 Years) Religious Population Social Population Literacy Rate	18-20
	Electoral Features	
5	Important Dates of Last Elections Held Electors by Gender Service Electors Voters Voters Turnout Polling Stations & Average Number of Electors per Polling Station Electors by Age Group Present Elected Representatives	21-26
	Historical Summary Election Results	
6	Vote Share of Major Parties Winning Margin (Number & Percentage) Polarity of Parties Summary Result of Assembly Segment of Parliamentary Elections 2024, 2019, 2014, 2009, 2004 and 1999 Summary Result of Assembly Elections 2021, 2016, 2011, 2006, 2001, 1996, 1991, 1985, 1983 and 1978	27-45
	Polling Station Level Election Results	
7	Name and Number of Polling Station 2024, 2021, 2019, 2016, 2014, 2011 and 2009 Polling Station-wise Electors, Voters & Voters Turnout 2024, 2021, 2019, 2016, 2014, 2011 and 2009 Polling Station wise Elections Results 2024, 2021, 2019, 2016, 2014, 2011 and 2009	46-132
	Share of Assembly Constituency	
8	Share of Assembly Constituency -(Vidhan Sabha) in State, District and Parliamentary Constituency -(Lok Sabha)	133
	Socio-Economic Amenities (2011)	
9	Access to Administrative Units Agricultural, Manufacturing and Industrial Commodities Demographic Indicators Education Health & Manpower Drinking Water Supply Sanitation Entertainment and Recreations Infrastructure Power Food Allocation Distribution and Marketing of Agriculture Commodities Infrastructure Transport and Road Infrastructure Communication Banking and Financial Services Land Use Irrigation Source	135-149
10	Abbreviation & Sources	151
11	Disclaimer	153

Location & Political Map



Administrative Setup

List of Village Panchayat & Intermediate Panchayat (Block) Name - 2011

Village Name	Village Panchayat Name	Intermediate Panchayat Name
Ahom Gaon	-	Batadraba (Part)
Aibheti Satra (Aibheti)	Aibheti	Dulongghat (Part)
Amlakhi Gaon	-	Batadraba (Part)
Aphala Pathar	-	Batadraba (Part)
Atoatika Pathar (Atoatika)	Hatijujua	Dulongghat (Part)
Bagariguri Pam	Raidengia	Dulongghat (Part)
Bali Satra	-	Batadraba (Part)
Bamun Bori	Bhakatgaon	Dulongghat (Part)
Bar Hulong	Paghali	Dulongghat (Part)
Bar Manipur	Paghali	Dulongghat (Part)
Barsila	Borsila	Dulongghat (Part)
Baruati	-	Batadraba (Part)
Bata Bari	-	Batadraba (Part)
Batadraba Bar Bheti	-	Batadraba (Part)
Batadraba Barhisa	-	Batadraba (Part)
Batadraba Saruhisa	-	Batadraba (Part)
Batamari	-	Batadraba (Part)
Bhakat Gaon	Bhakat Gaon	Dulongghat (Part)
Bhalukmari	Kakamari	Dulongghat (Part)
Bheh Guri	Silpukhuri	Batadraba (Part)
Bher Bheri	-	Batadraba (Part)
Bhogbari Satra(Bhogbari Pathar	Aibheti	Dulongghat (Part)
Bhumura Guri	-	Batadraba (Part)
Boalguri	Borsila	Dulongghat (Part)
Bogoriguri	Kakamari	Dulongghat (Part)
Chamaka Gaon	-	Batadraba (Part)
Chari Punia (Charia Punia)	Chadukahara	Dulongghat (Part)
Chotamonipur	Paghali	Dulongghat (Part)
Darangial	Hatichong	Dulongghat (Part)

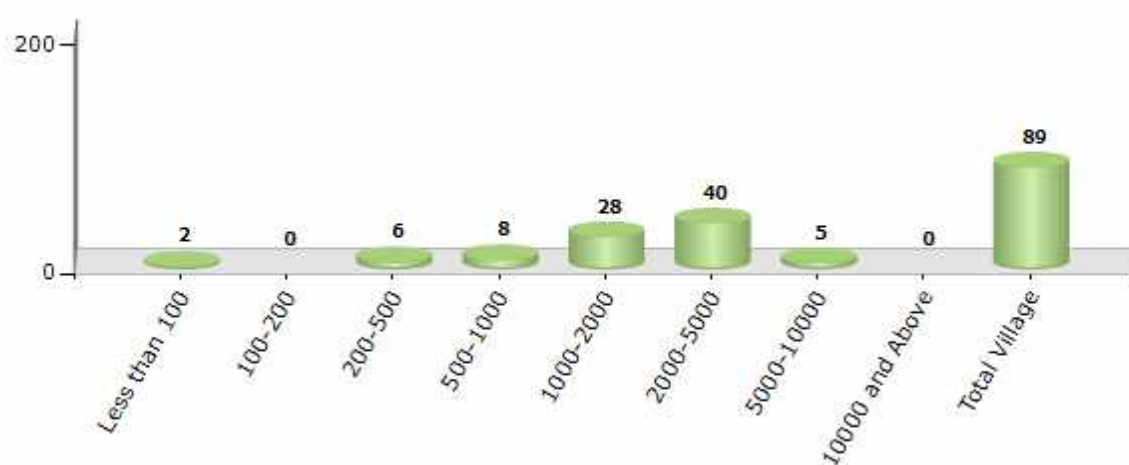
Contd....

Demographics

Number of Villages by Population Size - 2011

Less than 100	100-200	200-500	500-1000	1000-2000	2000-5000	5000-10000	10000 and Above	Total Village
2	0	6	8	28	40	5	0	89

Number of Villages by Population Size - 2011

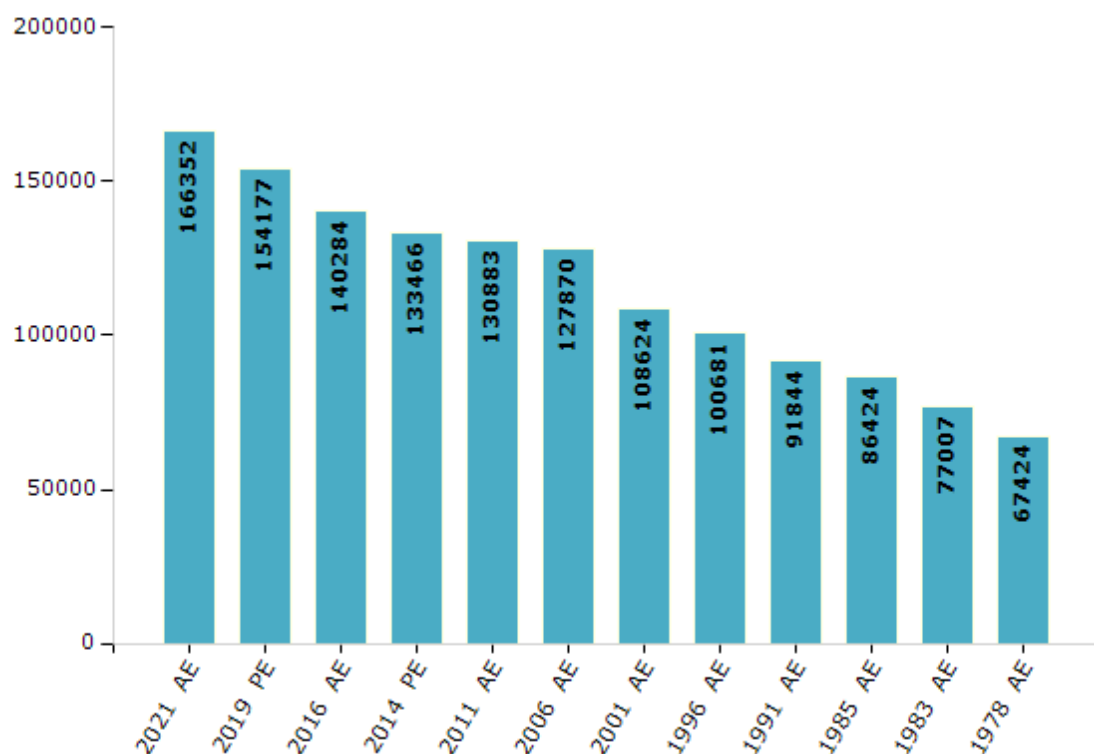


Electoral Features

Electors by Male & Female

Year	Male	Female	Others	Total	Year	Male	Female	Others	Total
2021 AE	84862	81481	9	166352	1996 AE	57673	43008	-	100681
2019 PE	79370	74798	9	154177	1991 AE	51478	40366	-	91844
2016 AE	73250	67034	0	140284	1985 AE	47355	39069	-	86424
2014 PE	69652	63814	0	133466	1983 AE	42713	34294	-	77007
2011 AE	67206	63677	0	130883	1978 AE	36767	30657	-	67424
2009 PE	-	-	-	-	1972 AE	-	-	-	-
2006 AE	65744	62126	-	127870	1967 AE	-	-	-	-
2004 PE	-	-	-	-	1962 AE	-	-	-	-
2001 AE	63273	45351	-	108624	1957 AE	-	-	-	-
1999 PE	-	-	-	-	1952 AE	-	-	-	-

Number of Electors



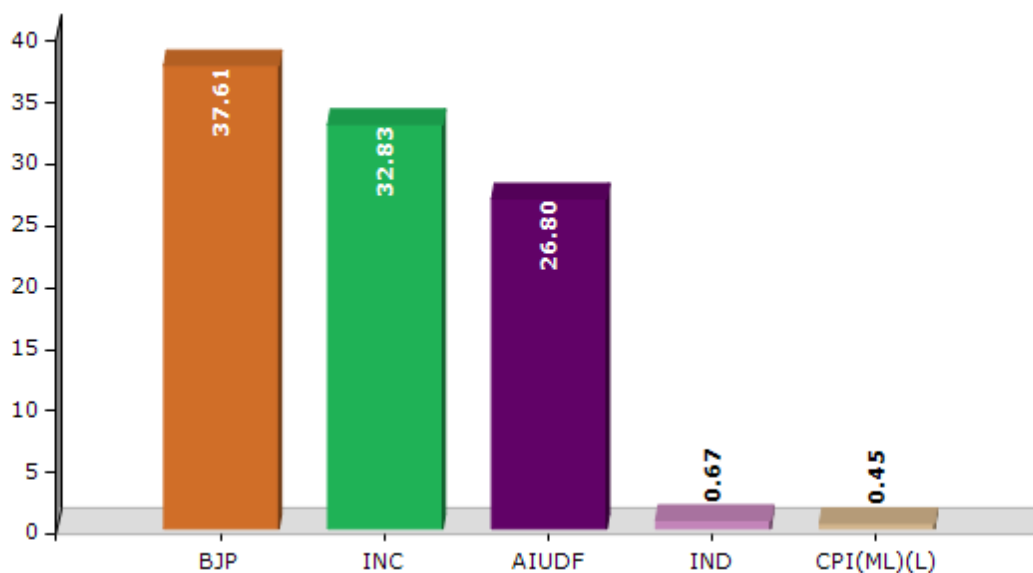
Note : AE : Assembly Election, PE : Assembly Segment of Parliamentary Election

Historical Summary Election Results

Summary Result of Assembly Election - 2016

Candidate Name	Party	Votes	Votes %
Angoorlata Deka	BJP	46343	37.61
Gautam Bora	INC	40458	32.83
Najir Uddin Ahmed	AIUDF	33022	26.8
Rajasree Bora	IND	830	0.67
Arup Kumar Mahanta	CPI(ML)(L)	559	0.45
Mukul Bora	IND	551	0.45
Paban Pran Rabi Das	BVM	434	0.35
Dilwar Ahmed	IND	237	0.19
	NOTA	792	0.64

Votes Percentage of Top Parties - 2016



Polling Station Level Election Results

Number and Name of Polling Stations (PS) (2016)

Number of Polling Stations	Name of Polling Stations	Number of Polling Stations	Name of Polling Stations
1	Athgaon Majalia School (East Pt.)	22	Dumdumia Balisatra H.S. School (East Pt.)
2	Athgaon Majalia School (West Pt.)	23	Dumdumia Balisatra H.S. School (Middle Pt.)
3	Athgaon Majalia School (Middle Pt.)	24	Dumdumia Balisatra H.S. School (West Pt.)
4	Dhing Town L.P. School	25	No. 374 Rampur Chalapathar Muktab School (East Pt.)
5	Dhing Public High School (East Pt.)	26	No. 374 Rampur Chalapathar Muktab School (West Pt.)
6	Dhing Public High School (West Pt.)	27	Rampur Satra Muktab School (East Pt.)
7	Dhing Public High School (Middle Pt.)	28	Rampur Satra Muktab School (West Pt.)
8	Dhing G.B.H.S. School (South Pt.)	29	Rampur Satra Muktab School (North Pt.)
9	Dhing G.B.H.S. School (North Pt.)	30	Rampur Pam Muktab School (East Pt.)
10	Dhing G.B.H.S. School (West Pt.)	31	Rampur Pam Muktab School (West Pt.)
11	No. 392 Raja Gaon L.P. School (East Pt.)	32	No. 999 Kadamoni Muktab School (East Pt.)
12	No. 392 Raja Gaon L.P. School (West Pt.)	33	No. 999 Kadamoni Muktab School (Middle Pt.)
13	294 No. Dhupaguri Muktab School (East Pt.)	34	No. 999 Kadamoni Muktab School (West Pt.)
14	294 No. Dhupaguri Muktab School (West Pt.)	35	Dhupaguri J.B. School (East Pt.)
15	Dhupaguri Pathar Muktab School (East Pt.)	36	Dhupaguri J.B. School (West Pt.)
16	Dhupaguri Pathar Muktab School (West Pt.)	37	Pachim Bherbheri Balika Muktab School
17	Auniati Sologuri L.P. School (East Pt.)	38	Dhupaguri Kacharigaon J.B. School
18	Auniati Sologuri L.P. School (North Pt.)	39	Chaharia Sarkari J.B. School
19	Auniati Sologuri L.P. School (West Pt.)	40	No.287 Bherbheri Muktab School
20	No. 686 Rajabori Muktab School (East Pt.)	41	Bherbheri M.E. Madrassa
21	No. 686 Rajabori Muktab School (West Pt.)	42	Kadamoni Pathar Muktab School

Contd....

Polling Station Level Election Results

Polling Station-wise Votes Secured by Overall Top Five Parties in Batadroba Assembly in Assembly Election (AE) under Kaliabor Parliamentary Constituency in Assam (2016)

Number of Polling Station	Winner - Angoorlata Deka (BJP)	Runner-up - Gautam Bora (INC)	3rd - Najir Uddin Ahmed (AIUDF)	4th - Rajasree Bora (IND)	5th - Arup Kumar Mahanta (CPI(ML) (L))	NOTA	Other	Total Votes Secured
36	36	322	460	4	2	6	13	843
37	37	412	403	8	10	4	10	884
38	194	411	203	3	4	5	11	831
39	344	325	31	4	2	4	10	720
40	60	570	406	10	3	11	15	1075
41	33	368	388	5	3	6	9	812
42	75	274	308	4	3	6	12	682
43	29	255	354	5	5	3	8	659
44	563	123	5	4	0	6	2	703
45	615	111	4	1	0	5	3	739
46	53	360	347	6	3	6	9	784
47	33	356	347	3	8	8	9	764
48	102	219	255	4	1	4	6	591
49	480	273	237	11	2	4	16	1023
50	415	52	95	0	3	2	5	572
51	90	240	399	8	1	7	5	750
52	60	317	402	0	2	4	9	794
53	52	315	407	9	4	1	11	799
54	217	332	348	8	4	4	12	925
55	82	197	412	5	1	2	6	705
56	47	176	412	9	0	2	5	651
57	80	305	673	14	6	5	15	1098
58	35	420	618	10	3	7	11	1104
59	40	346	498	6	1	7	8	906
60	199	318	138	7	1	1	6	670
61	24	378	231	4	3	4	7	651
62	254	230	104	3	2	4	10	607
63	245	313	15	2	0	5	3	583
64	137	259	137	2	1	0	3	539
65	106	415	502	6	8	3	29	1069
66	111	599	479	10	7	4	32	1242
67	30	232	550	5	6	3	12	838
68	10	134	540	3	6	7	5	705
69	27	241	579	12	8	20	9	896
70	81	359	752	6	5	3	9	1215

Contd....

Polling Station Level Election Results

Winner, Runner-up and 3rd Party Position & Winning Margin According to Polling Stations in Batadroba Assembly in Assembly Election (AE) under Kaliabor Parliamentary Constituency in Assam (2016)

Polling Station Number	Winner Party	Winner Votes (%)	Runner-up Party	Runner-up Votes (%)	Winning Margin Votes (%)	Third Party	Third Party Votes (%)	Other Votes (%)
71	AIUDF	559 (70.14)	INC	200 (25.09)	359 (45.05)	BJP	21 (2.63)	17 (2.13)
72	AIUDF	584 (80.22)	INC	97 (13.32)	487 (66.9)	BJP	27 (3.71)	20 (2.75)
73	AIUDF	452 (64.57)	INC	205 (29.29)	247 (35.28)	BJP	18 (2.57)	25 (3.57)
74	AIUDF	509 (63.94)	INC	195 (24.5)	314 (39.44)	BJP	44 (5.53)	48 (6.03)
75	AIUDF	538 (55.58)	INC	329 (33.99)	209 (21.59)	BJP	77 (7.95)	24 (2.48)
76	AIUDF	771 (72.74)	INC	243 (22.92)	528 (49.82)	BJP	11 (1.04)	35 (3.3)
77	AIUDF	712 (66.29)	INC	241 (22.44)	471 (43.85)	BJP	58 (5.4)	63 (5.87)
78	AIUDF	536 (61.33)	INC	230 (26.32)	306 (35.01)	BJP	68 (7.78)	40 (4.58)
79	AIUDF	546 (60.8)	INC	257 (28.62)	289 (32.18)	BJP	69 (7.68)	26 (2.9)
80	AIUDF	403 (52.89)	INC	273 (35.83)	130 (17.06)	BJP	64 (8.4)	22 (2.89)
81	AIUDF	498 (61.18)	INC	273 (33.54)	225 (27.64)	BJP	24 (2.95)	19 (2.33)
82	BJP	418 (53.87)	INC	234 (30.15)	184 (23.72)	AIUDF	114 (14.69)	10 (1.29)
83	INC	423 (44.95)	AIUDF	412 (43.78)	11 (1.17)	BJP	64 (6.8)	42 (4.46)
84	INC	433 (49.09)	AIUDF	400 (45.35)	33 (3.74)	BJP	39 (4.42)	10 (1.13)
85	AIUDF	281 (48.87)	INC	265 (46.09)	16 (2.78)	BJP	18 (3.13)	11 (1.91)
86	INC	280 (43.08)	AIUDF	279 (42.92)	1 (0.16)	BJP	64 (9.85)	27 (4.15)
87	INC	295 (53.64)	AIUDF	216 (39.27)	79 (14.37)	BJP	19 (3.45)	20 (3.64)
88	AIUDF	561 (45.61)	INC	497 (40.41)	64 (5.2)	BJP	144 (11.71)	28 (2.28)
89	BJP	471 (78.24)	INC	121 (20.1)	350 (58.14)	IND (RB)	2 (0.33)	8 (1.33)
90	BJP	308 (61.6)	INC	163 (32.6)	145 (29)	AIUDF	24 (4.8)	5 (1)
91	BJP	724 (82.46)	INC	142 (16.17)	582 (66.29)	IND (RB)	4 (0.46)	8 (0.91)
92	BJP	590 (78.46)	INC	151 (20.08)	439 (58.38)	IND (MB)	2 (0.27)	9 (1.2)
93	BJP	599 (79.55)	INC	145 (19.26)	454 (60.29)	IND (RB)	3 (0.4)	6 (0.8)
94	BJP	608 (80.11)	INC	139 (18.31)	469 (61.8)	AIUDF	2 (0.26)	10 (1.32)
95	BJP	298 (83.71)	INC	54 (15.17)	244 (68.54)	IND (RB)	1 (0.28)	3 (0.84)
96	BJP	564 (71.39)	INC	204 (25.82)	360 (45.57)	CPI(ML)(L)	7 (0.89)	15 (1.9)
97	BJP	345 (73.72)	INC	108 (23.08)	237 (50.64)	AIUDF	8 (1.71)	7 (1.5)
98	BJP	426 (77.88)	INC	109 (19.93)	317 (57.95)	BVM	4 (0.73)	8 (1.46)
99	BJP	408 (76.12)	INC	119 (22.2)	289 (53.92)	AIUDF	4 (0.75)	5 (0.93)
100	BJP	476 (66.02)	INC	218 (30.24)	258 (35.78)	CPI(ML)(L)	6 (0.83)	21 (2.91)
101	BJP	596 (72.33)	INC	177 (21.48)	419 (50.85)	IND (RB)	11 (1.33)	40 (4.85)
102	BJP	520 (79.88)	INC	118 (18.13)	402 (61.75)	IND (RB)	4 (0.61)	9 (1.38)
103	BJP	430 (79.04)	INC	103 (18.93)	327 (60.11)	IND (RB)	2 (0.37)	9 (1.65)
104	INC	516 (67.1)	BJP	200 (26.01)	316 (41.09)	AIUDF	33 (4.29)	20 (2.6)
105	BJP	599 (81.94)	INC	103 (14.09)	496 (67.85)	CPI(ML)(L)	8 (1.09)	21 (2.87)

Contd....

Socio-Economic Amenities - Rural

Access to Education Facilities

Particulars	Number of Villages (% of Population)				
	Available	Not Available	If Not Available (Distance of Nearest Facility)		
			A	B	C
Govt. Primary School	86 (100)	3 (0)	2 (0)	0 (0)	0 (0)
Private Primary School	20 (32)	69 (68)	0 (0)	0 (0)	0 (0)
Govt. Middle School	63 (82)	26 (18)	16 (7)	5 (3)	0 (0)
Private Middle School	15 (29)	74 (71)	0 (0)	0 (0)	0 (0)
Govt. Secondary School	24 (33)	65 (67)	44 (42)	16 (16)	1 (1)
Private Secondary School	3 (6)	86 (94)	1 (1)	0 (0)	0 (0)
Govt. Senior Secondary School	7 (8)	82 (92)	41 (44)	30 (37)	10 (10)
Private Senior Secondary School	0 (0)	89 (100)	0 (0)	0 (0)	1 (1)
Govt. Arts and Science Degree College	2 (3)	87 (97)	10 (15)	35 (36)	42 (46)
Private Arts and Science Degree College	0 (0)	89 (100)	0 (0)	0 (0)	0 (0)
Govt. Engineering College	0 (0)	89 (100)	1 (2)	2 (1)	86 (97)
Private Engineering College	0 (0)	89 (100)	0 (0)	0 (0)	0 (0)
Govt. Medicine College	0 (0)	89 (100)	0 (0)	0 (0)	89 (100)
Private Medicine College	0 (0)	89 (100)	0 (0)	0 (0)	0 (0)
Govt. Management Institute	0 (0)	89 (100)	0 (0)	1 (0)	68 (67)
Private Management Institute	0 (0)	89 (100)	0 (0)	2 (3)	18 (30)
Govt. Polytechnic	0 (0)	89 (100)	0 (0)	4 (3)	42 (54)
Private Polytechnic	0 (0)	89 (100)	0 (0)	0 (0)	1 (2)
Govt. Vocational Training School/ITI	0 (0)	89 (100)	0 (0)	4 (3)	42 (54)
Private Vocational Training School/ITI	0 (0)	89 (100)	0 (0)	0 (0)	1 (2)
Govt. Non Formal Training Centre	0 (0)	89 (100)	0 (0)	4 (3)	22 (20)
Private Non Formal Training Centre	0 (0)	89 (100)	0 (0)	0 (0)	12 (23)
Govt. School For Disabled	0 (0)	89 (100)	1 (0)	0 (0)	18 (22)
Private School For Disabled	0 (0)	89 (100)	0 (0)	2 (4)	11 (16)
Government Others	0 (0)	89 (100)	0 (0)	0 (0)	1 (1)
Private Others	0 (0)	89 (100)	2 (4)	11 (20)	0 (0)

Note : Distance A : Less than 5 km; B : Between 5-10 km; C : 10+ km.; Source : Data Analysis is based on 2011 Census.

DISCLAIMER

The Terms of Use and Disclaimer of Datanet India Private Limited (hereinafter referred to as "Datanet") for use of this analysis report of **Batadroba Assembly Constituency (Batadroba Vidhan Sabha)** :-

1. **Assembly Factbook™** is a Registered Trade Mark owned by Datanet.
2. All the maps are sketched and graphical representation only and have not been drawn to the scale and also not to represent the actual geographical area or boundary of the unit.
3. The data for the aforesaid analysis is based on authentic sources and has been culled from the various publications of Census, CSO and NSSO for district and block level data, various central and state government departments, Central & State Elections Commissions and the concerned Returning Officers' releases, Electoral Rolls, Election results and allied publications, internal assessment, surveys, estimates and analysis. Therefore, certain adjustment of data at micro level may have been done to arrive closer to the macro data.
4. Data have been provided on an "As Is" and "As AVAILABLE" basis
5. The colours shown in the maps or diagram and charts of a particular party, alliance or AC are indicative and do not represent them.
6. This publication which includes maps, sheets, graphs and data would be the property under copyright of Datanet only. The user may use these for its internal study, analysis and research purposes. It's public display, re-selling or any commercial uses by the user are not allowed.
7. Datanet has taken due care and caution in compilation and processing of data and allied information, but does not guarantee the accuracy, adequacy or completeness of any information/analysis and will be not responsible for any errors or omissions or for the results obtained from the use of such information/analysis.
8. All the contents for the publication have been culled from various authentic sources and Datanet reasonably believes such sources to be reliable, but does not make any representations, express or implied as to the accuracy or fitness of use of such information. The information or contents of the information/analysis do not constitute advice and should not be relied upon in making (or refraining from making) any decision. Any reliance placed upon the information provided by Datanet is the sole responsibility and strictly at the user's risk.
9. In no event will Datanet be liable for any damages (including, without limitation, damages for loss of business projects, or loss of profits) arising in contract, tort or otherwise from the use of or inability to use any of its contents, or from any action taken (or refrained from being taken) as a result of using the analysis or any of its contents. Datanet its directors, owners, editors, officials, employees, distributor and agents or any associate will not be liable for any errors in the information contained or any consequences arising from the use of the contents of the provided information/analysis.
10. If any provision of these terms and conditions is held invalid or illegal or unenforceable for any reason by any court of competent jurisdiction, such provision shall be severed and the remainder of provisions of the terms and conditions shall continue in full force and effect as if the Term of Use had been executed with the invalid, illegal or unenforceable provision eliminated.
11. If there are any discrepancies in the information provided, please bring it to attention of Datanet for suitable rectification measures.

**Buy Online This Complete Book At
Datanet India eBooks Store**

www.indiastatpublications.com

or go directly at

**[http://www.indiastatpublications.com/
Assembly_factbook/Assam/Kaliabor/ Batadroba](http://www.indiastatpublications.com/Assembly_factbook/Assam/Kaliabor/Batadroba)**

 **indiastat**elections

