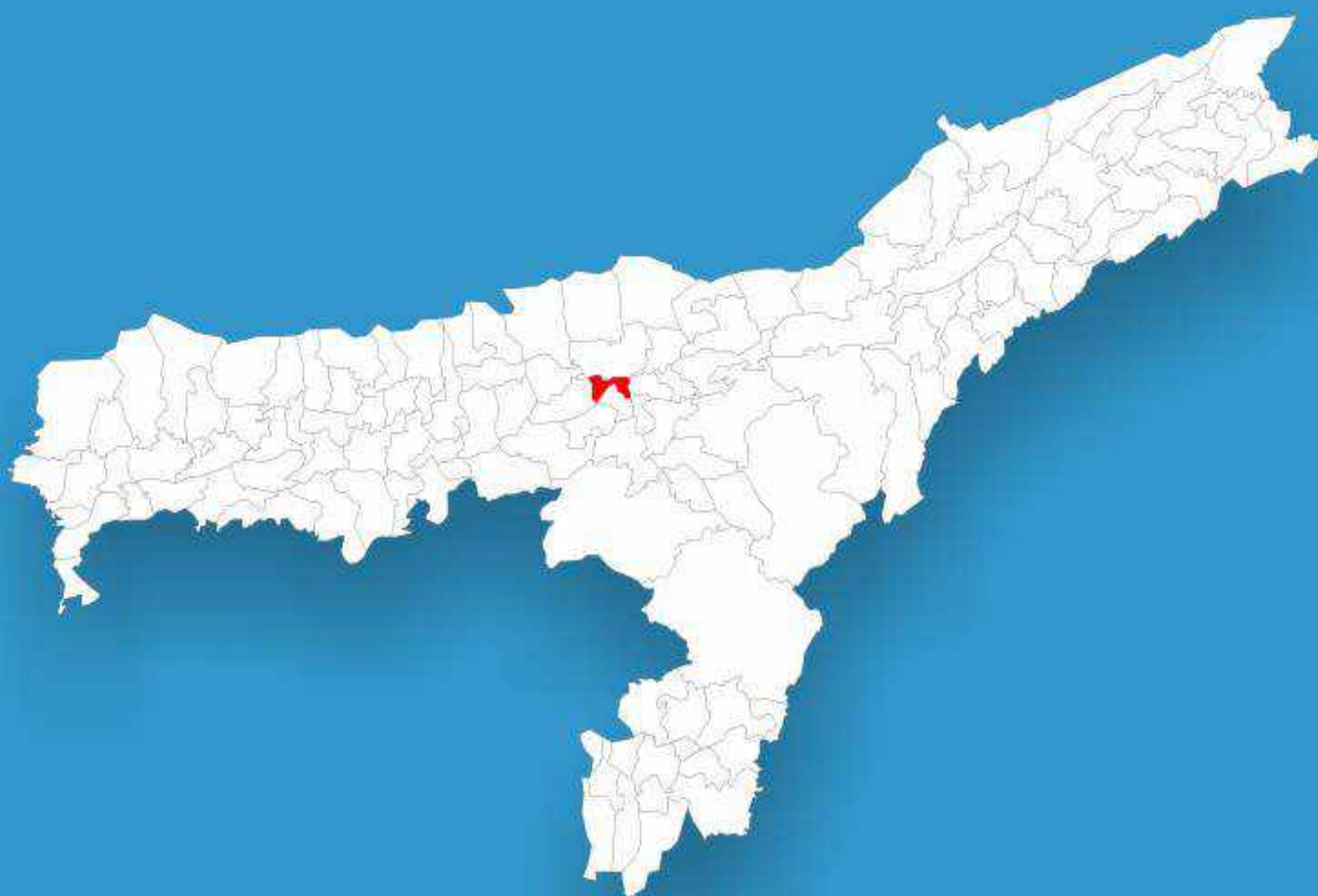




Assam

Assembly Factbook™

Dhing Assembly Constituency



Key Electoral Data of Dhing
Assembly Constituency (Vidhan Sabha)

Assam

Assembly Factbook™

Dhing Assembly Constituency



Dhing Vidhan Sabha

Editor & Director

Dr. R.K. Thukral

Research Editor

Dr. Shafeeq Rahman

Compiled, Researched and Published by Datanet India Pvt. Ltd.

D-100, 1st Floor,

Okhla Industrial Area, Phase-I,
New Delhi- 110020.

Ph.: 91-11- 43580781-84

Email : support@indiastatpublications.com

Website : www.indiastatelections.com

Online Book Store :

www.indiastatpublications.com

Report No. : AFB/AS-083-0125

ISBN : 978-93-5313-353-5

First Edition : January, 2018

Eighth Updated Edition : January, 2025

Price : Rs. 11500/-

US\$ 310

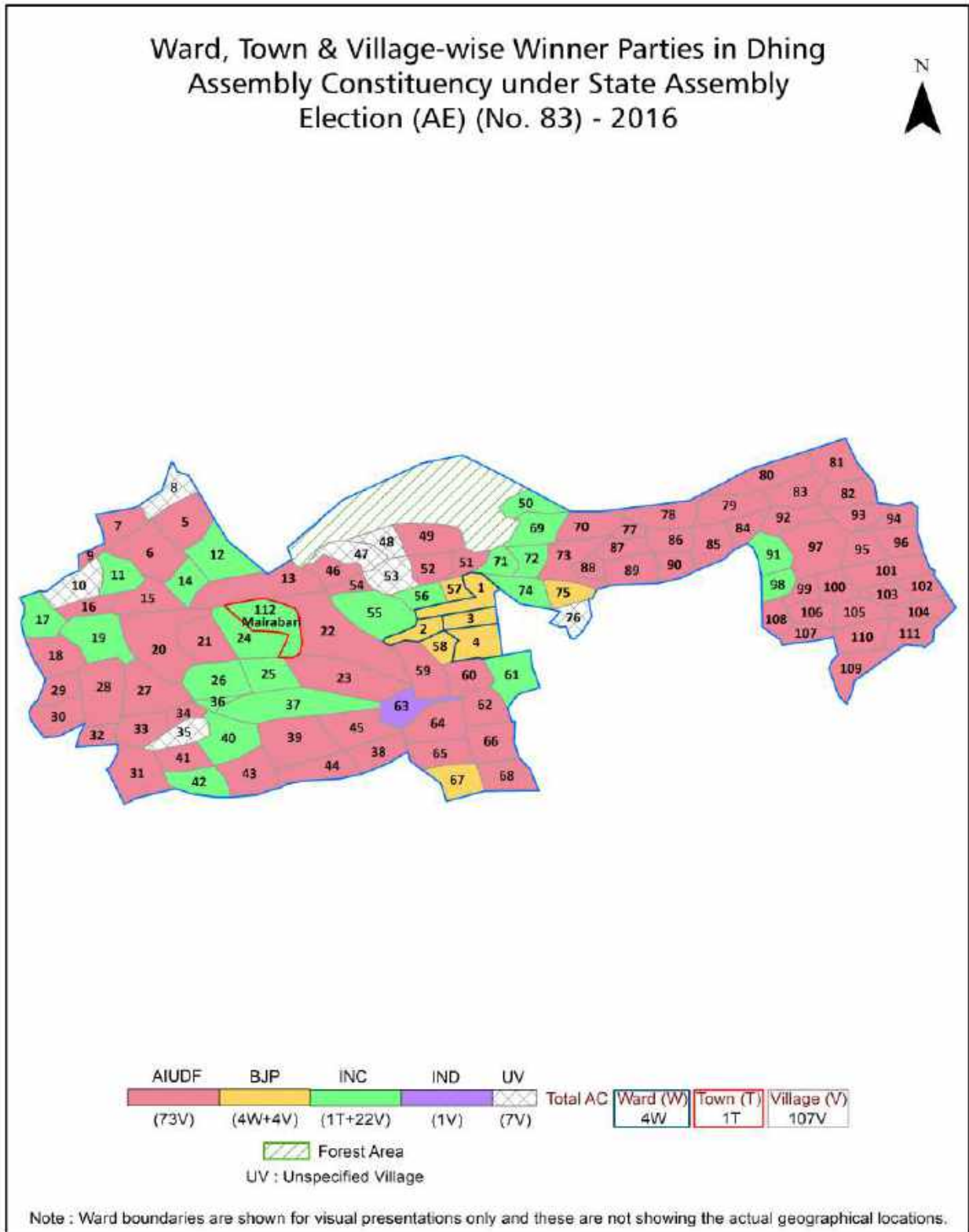
© Datanet India Pvt. Ltd.

All rights reserved. No part of this book may be reproduced, stored in a retrieval system or transmitted in any form or by any means, mechanical photocopying, photographing, scanning, recording or otherwise without the prior written permission of the publisher. Please refer to Disclaimer at page no. 178 for the use of this publication.

Printed in India

No.	Particulars	Page No.
	Introduction	
1	Assembly Constituency -(Vidhan Sabha) at a Glance Features of Assembly as per Delimitation Commission of India (2008)	1-2
	Location and Political Maps	
2	Location Map Boundaries of Assembly Constituency -(Vidhan Sabha in District Boundaries of Assembly Constituency under Parliamentary Constituency -(Lok Sabha) Town, Ward & Village-wise Winner Parties-2024, 2021, 2019, 2016, 2014, 2011 and 2009	3-10
	Administrative Setup (2011)	
3	District Sub-district Towns Villages Inhabited Villages Uninhabited Villages Village Panchayat Intermediate Panchayat	11-17
	Demographics (2011)	
4	Population Households Rural/Urban Population Towns, Ward and Villages by Population Size Sex Ratio (Total & 0-6 Years) Religious Population Social Population Literacy Rate	18-20
	Electoral Features	
5	Important Dates of Last Elections Held Electors by Gender Service Electors Voters Voters Turnout Polling Stations & Average Number of Electors per Polling Station Electors by Age Group Present Elected Representatives	21-26
	Historical Summary Election Results	
6	Vote Share of Major Parties Winning Margin (Number & Percentage Polarity of Parties Summary Result of Assembly Segment of Parliamentary Elections 2024, 2019, 2014, 2009, 2004 and 1999 Summary Result of Assembly Elections 2021, 2016, 2011, 2006, 2001, 1996, 1991, 1985, 1983, 1978, 1972, 1967, 1962 and 1957	27-49
	Polling Station Level Election Results	
7	Name and Number of Polling Station 2024, 2021, 2019, 2016, 2014, 2011 and 2009 Polling Station-wise Electors, Voters & Voters Turnout 2024, 2021, 2019, 2016, 2014, 2011 and 2009 Polling Station wise Elections Results 2024, 2021, 2019, 2016, 2014, 2011 and 2009	50-157
	Share of Assembly Constituency	
8	Share of Assembly Constituency -(Vidhan Sabha) in State, District and Parliamentary Constituency -(Lok Sabha)	158
	Socio-Economic Amenities (2011)	
9	Access to Administrative Units Agricultural, Manufacturing and Industrial Commodities Demographic Indicators Education Health & Manpower Drinking Water Supply Sanitation Entertainment and Recreations Infrastructure Power Food Allocation Distribution and Marketing of Agriculture Commodities Infrastructure Transport and Road Infrastructure Communication Banking and Financial Services Land Use Irrigation Source	160-174
10	Abbreviation & Sources	176
11	Disclaimer	178

Location & Political Map



Administrative Setup

List of Village Panchayat & Intermediate Panchayat (Block) Name - 2011

Village Name	Village Panchayat Name	Intermediate Panchayat Name
Akarabari Gaon	-	Mairabari (Part)
Alitangani	-	Juria
Athgaon Chapari	-	Mairabari (Part)
Auniati Kheraj	-	Batadraba (Part)
Auniati Satra	-	Batadraba (Part)
Bahalamukh	Borbori	Mairabari (Part)
Balikatia	-	Juria
Baralimari No.1	-	Juria
Baralimari No.2	-	Juria
Barbheti	-	Mairabari (Part)
Barbil Gaon(borbill)	-	Mairabari (Part)
Barbil Kachari Bari Gaon	-	Mairabari (Part)
Barchapari	Barchapari	Mairabari (Part)
Bar-Radha Ati	-	Juria
Bata Mari	-	Juria
Bechamari	-	Mairabari (Part)
Belabori	Lochanbori	Mairabari (Part)
Bhajakhaiti Gaon	-	Mairabari (Part)
Bhajakhaiti Pathar	-	Mairabari (Part)
Bhelouguri	Tatikata	Mairabari (Part)
Bilatia	-	Batadraba (Part)
Biringa Bari	-	Mairabari (Part)
Borbori	Borbori	Mairabari (Part)
Borthal Dolaigaon	Borthal Doloigaon G.P.	Mairabari (Part)
Borthal Kachari Gaon	Borthal Doloigaon G.P.	Mairabari (Part)
Da-Gaon	-	Juria
Dakhin Kula Duba	-	Juria
Datialbori	Datiyalbori G.P.	Mairabari (Part)
Dhing Gaon	-	Juria

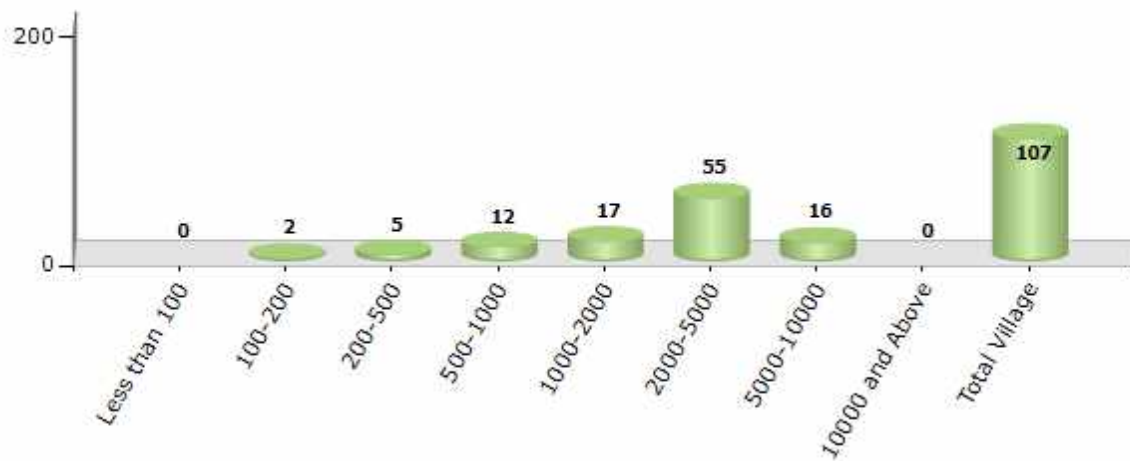
Contd....

Demographics

Number of Villages by Population Size - 2011

Less than 100	100-200	200-500	500-1000	1000-2000	2000-5000	5000-10000	10000 and Above	Total Village
0	2	5	12	17	55	16	0	107

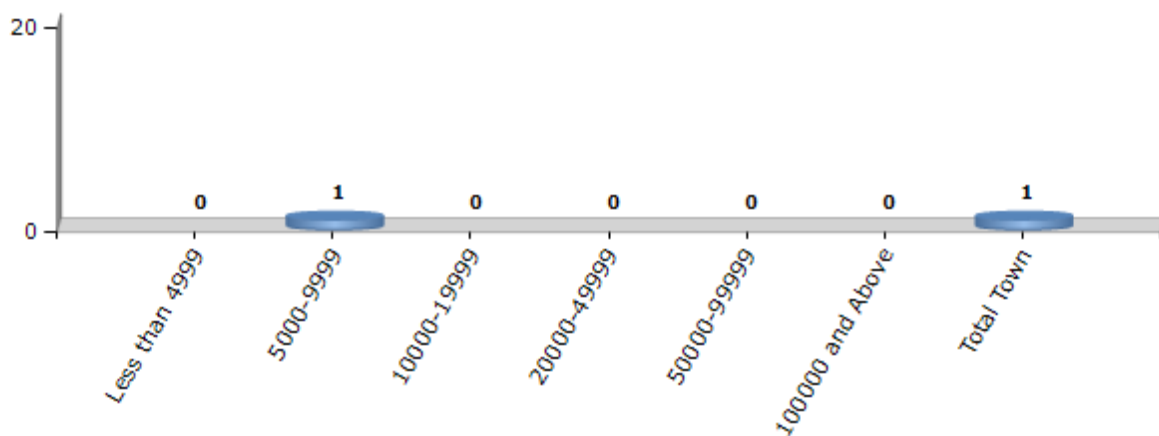
Number of Villages by Population Size - 2011



Number of Towns by Population Size - 2011

Less than 4999	5000-9999	10000-19999	20000-49999	50000-99999	100000 and Above	Total Town
0	1	0	0	0	0	1

Number of Towns by Population Size - 2011

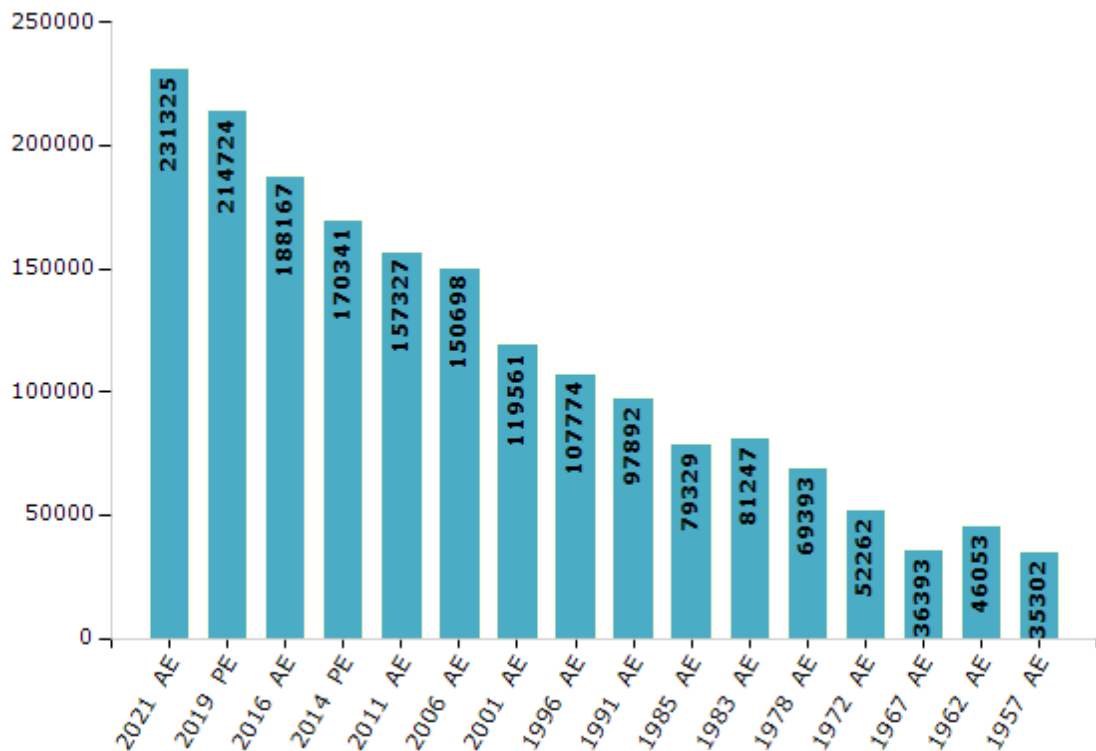


Electoral Features

Electors by Male & Female

Year	Male	Female	Others	Total	Year	Male	Female	Others	Total
2021 AE	119538	111767	20	231325	1996 AE	59878	47896	-	107774
2019 PE	111615	103090	19	214724	1991 AE	58743	39149	-	97892
2016 AE	99026	89141	0	188167	1985 AE	42458	36871	-	79329
2014 PE	89472	80869	0	170341	1983 AE	43893	37354	-	81247
2011 AE	81579	75748	0	157327	1978 AE	38896	30497	-	69393
2009 PE	-	-	-	-	1972 AE	26452	25810	-	52262
2006 AE	77574	73124	-	150698	1967 AE	-	-	-	36393
2004 PE	-	-	-	-	1962 AE	-	-	-	46053
2001 AE	61799	57762	-	119561	1957 AE	-	-	-	35302
1999 PE	-	-	-	-	1952 AE	-	-	-	-

Number of Electors



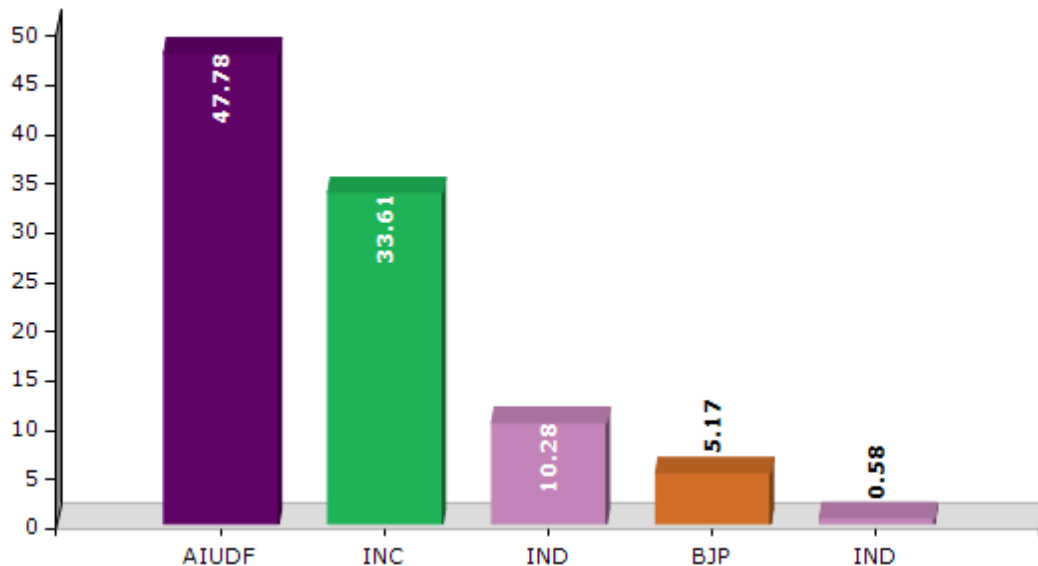
Note : AE : Assembly Election, PE : Assembly Segment of Parliamentary Election

Historical Summary Election Results

Summary Result of Assembly Election - 2016

Candidate Name	Party	Votes	Votes %
Aminul Islam	AIUDF	82786	47.78
Anwar Hussain	INC	58233	33.61
Muzibur Rahman	IND	17807	10.28
Mukut Kumar Debnath	BJP	8958	5.17
Mubarak Ali Pathan	IND	1004	0.58
Mainul Hoque	IND	843	0.49
Rajani Kanta Nath	JMBP	823	0.48
Jamanur Rahman	RCPI(R)	737	0.43
Jehirul Islam	AITC	710	0.41
	NOTA	1358	0.78

Votes Percentage of Top Parties - 2016



Polling Station Level Election Results

Number and Name of Polling Stations (PS) (2016)

Number of Polling Stations	Name of Polling Stations	Number of Polling Stations	Name of Polling Stations
1	No. 1 Kandhulimari Muktab School (East Pt.)	22	Sutargaon M.E.Madrassa
2	No.1 Kandhulimari Balika Muktab School	23	751 No. Lahkar L.P. School (North Pt.)
3	Sonseri Ruojoyji Muktab School	24	751 No. Lahkar L.P. School (West Pt.)
4	No. 1 Kandhulimari Muktab School (West Pt.)	25	751 No. Lahkar L.P. School (East Pt.)
5	No. 2 Kandhulimari L.P. School (East Pt.)	26	Lahargaon Muktab School
6	No. 2 Kandhulimari L.P. School (West Pt.)	27	Athgaon Chapari L.P. School
7	Kamalsuti Pachim New L.P. School	28	Bilatiya L.P. School (East Pt.)
8	Khairamari L.P. School (East Pt)	29	Bilatiya L.P. Schol (West Pt.)
9	Khairamari L.P. School (West Pt.)	30	Dhing Girls High School (East Pt.)
10	Swaheed Muzammil Haque Muktab School	31	Dhing Girls High School (West Pt.)
11	Swaheed Muzammil Haque Muktab School (East Pt.)	32	Athgaon Balak L.P. School (East Pt.)
12	Magurmari Muktab School (East Pt)	33	Athgaon Balak L.P. School (West Pt.)
13	Magurmari Muktab School (West Pt.)	34	Niz Dhing L.P. School (East Pt.)
14	Borbil Kachari Bari L.P. School (East Pt.)	35	Niz Dhing L.P. School (West Pt.)
15	Borbil Kachari Bari L.P. School (West Pt.)	36	Moirabari Dev. Block
16	Auniati Balika School	37	Namdumdumia L.P. School (East Pt.)
17	Muwamari Muktab School	38	Namdumdumia L.P. School (West Pt.)
18	Borbil Muwamari Muktab School	39	Panbari Muktab School (East Pt.)
19	Gayangaon L.P. School (East Pt.)	40	Panbari Muktab School (West Pt.)
20	Gayangaon L.P. School (West Pt.)	41	Palashtali Muktab School (South Pt.)
21	Sutargaon Sati Radhika L.P. School	42	925 No. Ghurautha Muktab School (East Pt.)

Contd....

Polling Station Level Election Results

Polling Station-wise Votes Secured by Overall Top Five Parties in Dhing Assembly in Assembly Election (AE) under Kaliabor Parliamentary Constituency in Assam (2016)

Number of Polling Station	Winner - Aminul Islam (AIUDF)	Runner-up - Anwar Hussain (INC)	3rd - Muzibur Rahman (IND)	4th - Mukut Kumar Debnath (BJP)	5th - Mubarak Ali Pathan (IND)	NOTA	Other	Total Votes Secured
36	152	84	16	304	2	4	4	566
37	5	192	38	545	2	5	12	799
38	7	125	33	654	3	5	8	835
39	472	230	54	6	5	2	7	776
40	429	225	58	8	5	11	19	755
41	498	425	279	9	9	10	30	1260
42	439	174	351	8	4	7	19	1002
43	254	267	386	5	5	3	19	939
44	51	364	58	290	1	3	16	783
45	465	461	86	54	7	10	26	1109
46	352	169	83	129	4	5	14	756
47	529	184	75	22	7	7	19	843
48	320	356	81	7	1	6	10	781
49	314	255	97	9	8	6	11	700
50	645	425	72	10	4	6	12	1174
51	369	177	83	5	7	6	7	654
52	357	126	72	2	1	7	10	575
53	282	372	94	15	4	9	15	791
54	277	194	148	7	7	3	7	643
55	339	380	93	12	5	10	14	853
56	155	243	90	6	4	7	8	513
57	502	316	73	4	3	1	8	907
58	219	295	104	16	3	1	11	649
59	397	147	40	9	4	2	9	608
60	249	108	25	361	7	2	26	778
61	390	122	196	11	7	5	17	748
62	185	81	238	5	3	8	23	543
63	642	261	214	16	10	5	26	1174
64	437	385	15	11	2	13	13	876
65	409	103	13	4	3	8	19	559
66	351	228	59	10	7	10	23	688
67	642	128	26	17	11	7	20	851
68	614	121	44	8	7	2	14	810
69	523	191	92	13	5	7	11	842
70	246	111	66	6	1	5	15	450

Contd....

Polling Station Level Election Results

Winner, Runner-up and 3rd Party Position & Winning Margin According to Polling Stations in Dhing Assembly in Assembly Election (AE) under Kaliabor Parliamentary Constituency in Assam (2016)

Polling Station Number	Winner Party	Winner Votes (%)	Runner-up Party	Runner-up Votes (%)	Winning Margin Votes (%)	Third Party	Third Party Votes (%)	Other Votes (%)
71	AIUDF	555 (47.4)	INC	477 (40.73)	78 (6.67)	IND (MR)	75 (6.4)	64 (5.47)
72	AIUDF	676 (70.56)	INC	205 (21.4)	471 (49.16)	IND (MR)	47 (4.91)	30 (3.13)
73	AIUDF	575 (76.06)	INC	140 (18.52)	435 (57.54)	IND (MR)	22 (2.91)	19 (2.51)
74	AIUDF	585 (52.51)	INC	345 (30.97)	240 (21.54)	IND (MR)	128 (11.49)	56 (5.03)
75	AIUDF	737 (64.09)	INC	358 (31.13)	379 (32.96)	IND (MR)	35 (3.04)	20 (1.74)
76	AIUDF	695 (65.2)	INC	320 (30.02)	375 (35.18)	IND (MR)	25 (2.35)	26 (2.44)
77	AIUDF	644 (66.87)	INC	270 (28.04)	374 (38.83)	IND (MR)	18 (1.87)	31 (3.22)
78	AIUDF	461 (62.64)	INC	247 (33.56)	214 (29.08)	BJP	9 (1.22)	19 (2.58)
79	AIUDF	458 (66.09)	INC	198 (28.57)	260 (37.52)	IND (MR)	10 (1.44)	27 (3.9)
80	AIUDF	678 (69.33)	INC	209 (21.37)	469 (47.96)	IND (MR)	68 (6.95)	23 (2.35)
81	AIUDF	297 (68.75)	INC	120 (27.78)	177 (40.97)	BJP	6 (1.39)	9 (2.08)
82	AIUDF	468 (55.98)	INC	236 (28.23)	232 (27.75)	IND (MR)	70 (8.37)	62 (7.42)
83	AIUDF	456 (55.81)	INC	231 (28.27)	225 (27.54)	IND (MR)	66 (8.08)	64 (7.83)
84	AIUDF	587 (73.93)	INC	138 (17.38)	449 (56.55)	IND (MR)	24 (3.02)	45 (5.67)
85	AIUDF	372 (68.51)	INC	115 (21.18)	257 (47.33)	IND (MR)	22 (4.05)	34 (6.26)
86	AIUDF	673 (58.07)	INC	281 (24.25)	392 (33.82)	IND (MR)	132 (11.39)	73 (6.3)
87	AIUDF	567 (67.42)	INC	134 (15.93)	433 (51.49)	IND (MR)	105 (12.49)	35 (4.16)
88	INC	365 (50.28)	AIUDF	331 (45.59)	34 (4.69)	IND (MR)	9 (1.24)	21 (2.89)
89	INC	346 (61.02)	AIUDF	195 (34.39)	151 (26.63)	IND (MR)	9 (1.59)	17 (3)
90	AIUDF	322 (44.54)	INC	228 (31.54)	94 (13)	BJP	146 (20.19)	27 (3.73)
91	AIUDF	690 (60.05)	INC	354 (30.81)	336 (29.24)	IND (MR)	71 (6.18)	34 (2.96)
92	AIUDF	645 (69.58)	INC	203 (21.9)	442 (47.68)	IND (MR)	19 (2.05)	60 (6.47)
93	AIUDF	635 (68.8)	INC	188 (20.37)	447 (48.43)	IND (MR)	42 (4.55)	58 (6.28)
94	AIUDF	540 (55.79)	INC	362 (37.4)	178 (18.39)	IND (MR)	23 (2.38)	43 (4.44)
95	AIUDF	431 (57.54)	INC	255 (34.05)	176 (23.49)	IND (MR)	41 (5.47)	22 (2.94)
96	INC	380 (47.2)	AIUDF	356 (44.22)	24 (2.98)	IND (MR)	51 (6.34)	18 (2.24)
97	AIUDF	571 (64.45)	INC	247 (27.88)	324 (36.57)	IND (MR)	44 (4.97)	24 (2.71)
98	AIUDF	508 (61.2)	INC	258 (31.08)	250 (30.12)	IND (MR)	38 (4.58)	26 (3.13)
99	INC	404 (49.88)	AIUDF	369 (45.56)	35 (4.32)	IND (MR)	20 (2.47)	17 (2.1)
100	AIUDF	652 (73.34)	INC	153 (17.21)	499 (56.13)	IND (MR)	36 (4.05)	48 (5.4)
101	AIUDF	656 (65.6)	INC	247 (24.7)	409 (40.9)	IND (MR)	33 (3.3)	64 (6.4)
102	AIUDF	1029 (81.09)	INC	148 (11.66)	881 (69.43)	IND (MR)	59 (4.65)	33 (2.6)
103	AIUDF	418 (49.18)	INC	376 (44.24)	42 (4.94)	IND (MR)	15 (1.76)	41 (4.82)
104	AIUDF	398 (48.01)	INC	360 (43.43)	38 (4.58)	IND (MR)	30 (3.62)	41 (4.95)
105	AIUDF	508 (54.98)	INC	328 (35.5)	180 (19.48)	IND (MR)	31 (3.35)	57 (6.17)

Contd....

Socio-Economic Amenities - Rural

Access to Education Facilities

Particulars	Number of Villages (% of Population)				
	Available	Not Available	If Not Available (Distance of Nearest Facility)		
			A	B	C
Govt. Primary School	105 (100)	2 (0)	0 (0)	1 (0)	0 (0)
Private Primary School	51 (58)	56 (42)	0 (0)	0 (0)	0 (0)
Govt. Middle School	62 (69)	45 (31)	11 (5)	9 (4)	0 (0)
Private Middle School	33 (39)	74 (61)	1 (0)	2 (1)	0 (0)
Govt. Secondary School	21 (26)	86 (74)	46 (37)	15 (12)	1 (1)
Private Secondary School	15 (18)	92 (82)	9 (7)	0 (0)	0 (0)
Govt. Senior Secondary School	6 (8)	101 (92)	51 (48)	42 (38)	7 (5)
Private Senior Secondary School	1 (1)	106 (99)	0 (0)	0 (0)	0 (0)
Govt. Arts and Science Degree College	0 (0)	107 (100)	26 (22)	51 (46)	24 (26)
Private Arts and Science Degree College	0 (0)	107 (100)	1 (1)	2 (2)	3 (3)
Govt. Engineering College	0 (0)	107 (100)	2 (2)	1 (1)	104 (97)
Private Engineering College	0 (0)	107 (100)	0 (0)	0 (0)	0 (0)
Govt. Medicine College	0 (0)	107 (100)	0 (0)	0 (0)	107 (100)
Private Medicine College	0 (0)	107 (100)	0 (0)	0 (0)	0 (0)
Govt. Management Institute	0 (0)	107 (100)	0 (0)	1 (1)	75 (70)
Private Management Institute	0 (0)	107 (100)	0 (0)	0 (0)	30 (29)
Govt. Polytechnic	0 (0)	107 (100)	0 (0)	1 (1)	68 (59)
Private Polytechnic	0 (0)	107 (100)	0 (0)	0 (0)	2 (3)
Govt. Vocational Training School/ITI	0 (0)	107 (100)	0 (0)	1 (1)	67 (58)
Private Vocational Training School/ITI	0 (0)	107 (100)	0 (0)	0 (0)	2 (2)
Govt. Non Formal Training Centre	0 (0)	107 (100)	1 (0)	2 (1)	32 (30)
Private Non Formal Training Centre	0 (0)	107 (100)	2 (0)	1 (1)	19 (18)
Govt. School For Disabled	0 (0)	107 (100)	0 (0)	0 (0)	41 (37)
Private School For Disabled	0 (0)	107 (100)	0 (0)	3 (4)	20 (17)
Government Others	0 (0)	107 (100)	0 (0)	0 (0)	0 (0)
Private Others	0 (0)	107 (100)	3 (2)	15 (13)	4 (5)

Note : Distance A : Less than 5 km; B : Between 5-10 km; C : 10+ km.; Source : Data Analysis is based on 2011 Census.

DISCLAIMER

The Terms of Use and Disclaimer of Datanet India Private Limited (hereinafter referred to as "Datanet") for use of this analysis report of **Dhing Assembly Constituency (Dhing Vidhan Sabha)** :-

1. **Assembly Factbook™** is a Registered Trade Mark owned by Datanet.
2. All the maps are sketched and graphical representation only and have not been drawn to the scale and also not to represent the actual geographical area or boundary of the unit.
3. The data for the aforesaid analysis is based on authentic sources and has been culled from the various publications of Census, CSO and NSSO for district and block level data, various central and state government departments, Central & State Elections Commissions and the concerned Returning Officers' releases, Electoral Rolls, Election results and allied publications, internal assessment, surveys, estimates and analysis. Therefore, certain adjustment of data at micro level may have been done to arrive closer to the macro data.
4. Data have been provided on an "As Is" and "As AVAILABLE" basis
5. The colours shown in the maps or diagram and charts of a particular party, alliance or AC are indicative and do not represent them.
6. This publication which includes maps, sheets, graphs and data would be the property under copyright of Datanet only. The user may use these for its internal study, analysis and research purposes. It's public display, re-selling or any commercial uses by the user are not allowed.
7. Datanet has taken due care and caution in compilation and processing of data and allied information, but does not guarantee the accuracy, adequacy or completeness of any information/analysis and will be not responsible for any errors or omissions or for the results obtained from the use of such information/analysis.
8. All the contents for the publication have been culled from various authentic sources and Datanet reasonably believes such sources to be reliable, but does not make any representations, express or implied as to the accuracy or fitness of use of such information. The information or contents of the information/analysis do not constitute advice and should not be relied upon in making (or refraining from making) any decision. Any reliance placed upon the information provided by Datanet is the sole responsibility and strictly at the user's risk.
9. In no event will Datanet be liable for any damages (including, without limitation, damages for loss of business projects, or loss of profits) arising in contract, tort or otherwise from the use of or inability to use any of its contents, or from any action taken (or refrained from being taken) as a result of using the analysis or any of its contents. Datanet its directors, owners, editors, officials, employees, distributor and agents or any associate will not be liable for any errors in the information contained or any consequences arising from the use of the contents of the provided information/analysis.
10. If any provision of these terms and conditions is held invalid or illegal or unenforceable for any reason by any court of competent jurisdiction, such provision shall be severed and the remainder of provisions of the terms and conditions shall continue in full force and effect as if the Term of Use had been executed with the invalid, illegal or unenforceable provision eliminated.
11. If there are any discrepancies in the information provided, please bring it to attention of Datanet for suitable rectification measures.

Buy Online This Complete Book At
Datanet India eBooks Store

www.indiastatpublications.com

or go directly at

[http://www.indiastatpublications.com/
Assembly_factbook/Assam/Kaliabor/Dhing](http://www.indiastatpublications.com/Assembly_factbook/Assam/Kaliabor/Dhing)

 **indiastat**elections

