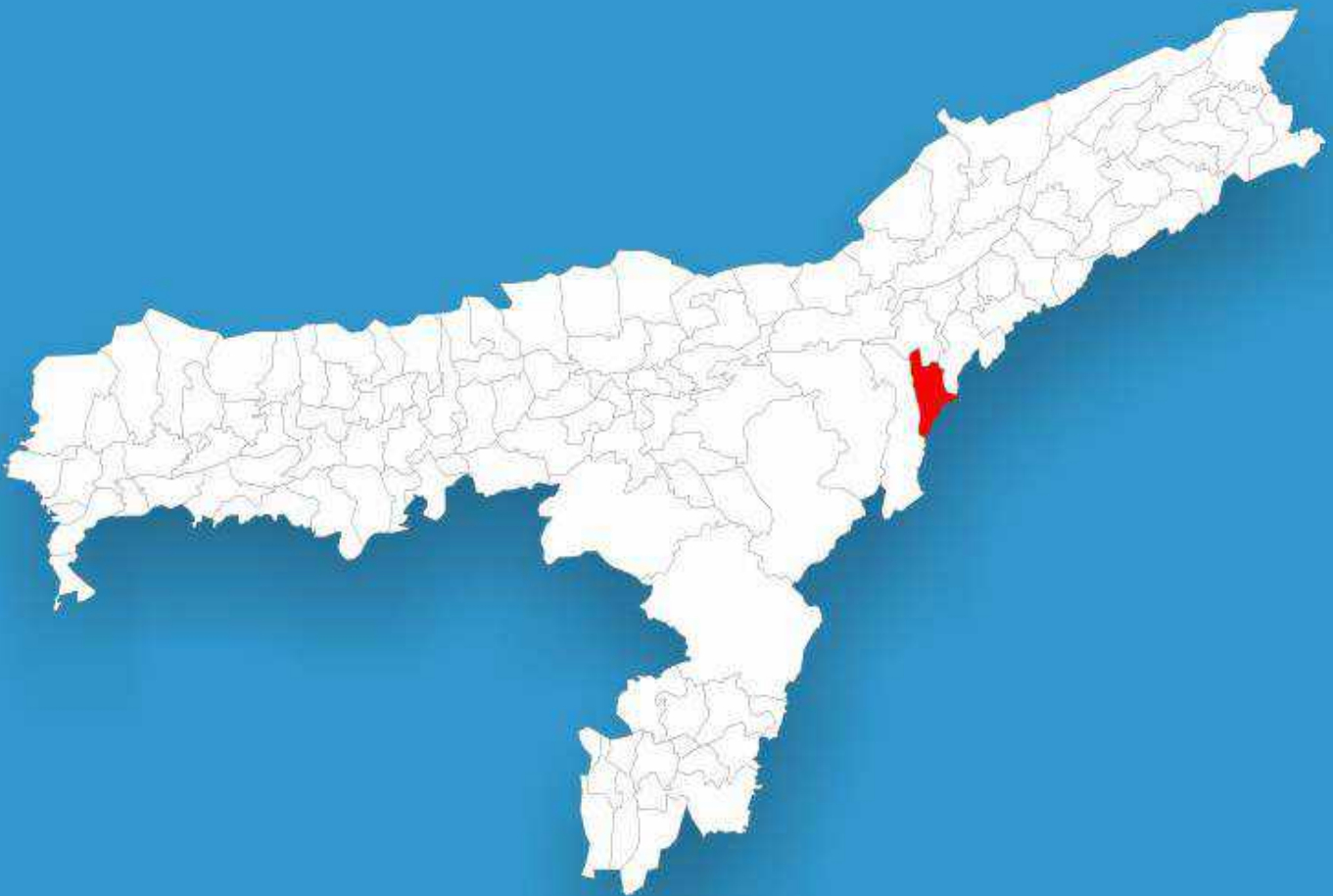




Assam

Assembly Factbook™

Golaghat Assembly Constituency



Key Electoral Data of Golaghat
Assembly Constituency (Vidhan Sabha)

Assam

Assembly Factbook™

Golaghat Assembly Constituency



Golaghat Vidhan Sabha

Editor & Director

Dr. R.K. Thukral

Research Editor

Dr. Shafeeq Rahman

Compiled, Researched and Published by Datanet India Pvt. Ltd.

D-100, 1st Floor,

Okhla Industrial Area, Phase-I,
New Delhi- 110020.

Ph.: 91-11- 43580781-84

Email : support@indiastatpublications.com

Website : www.indiastatelections.com

Online Book Store :

www.indiastatpublications.com

Report No. : AFB/AS-095-0125

ISBN : 978-93-5313-369-6

First Edition : January, 2018

Eighth Updated Edition : January, 2025

Price : Rs. 11500/-

US\$ 310

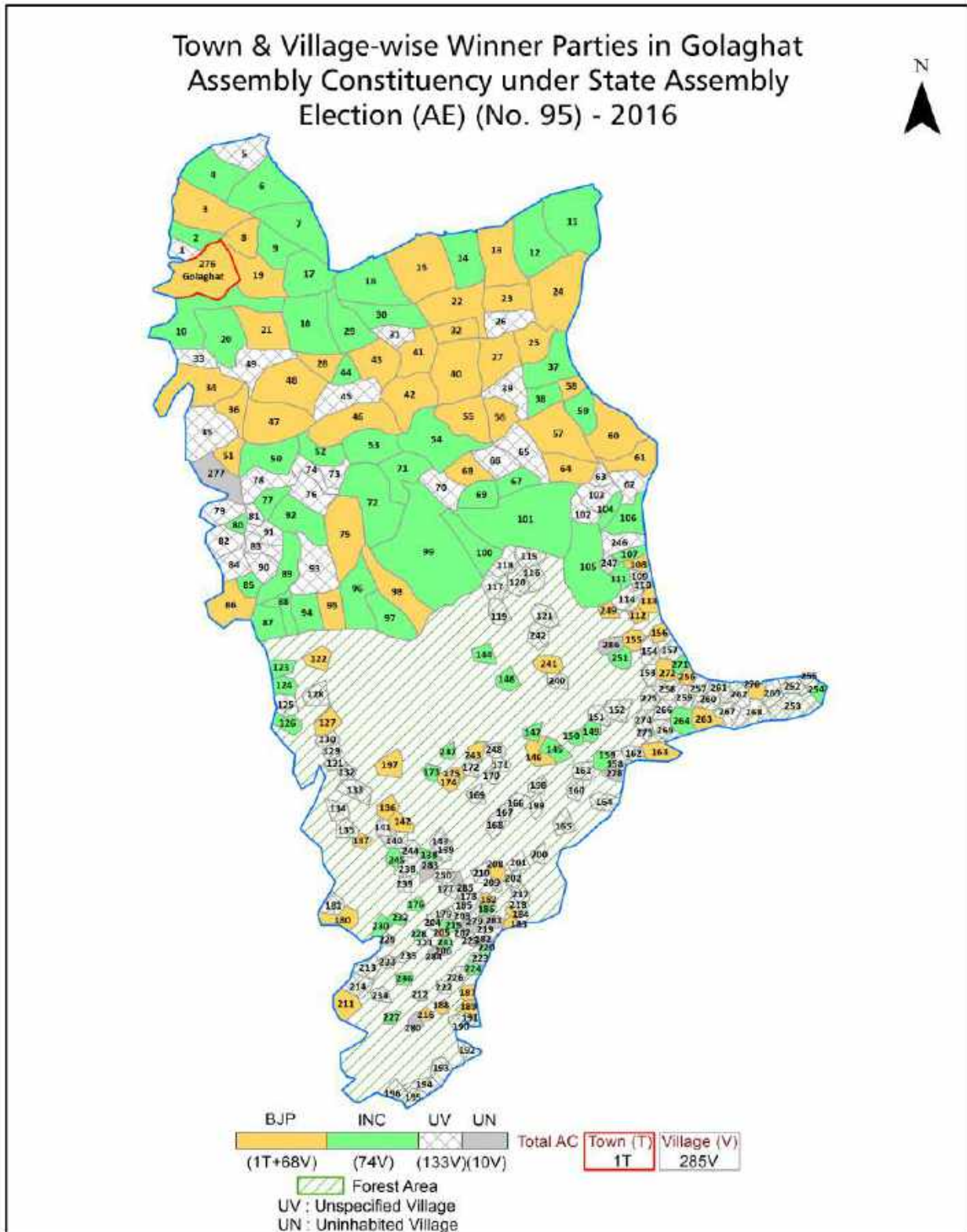
© Datanet India Pvt. Ltd.

All rights reserved. No part of this book may be reproduced, stored in a retrieval system or transmitted in any form or by any means, mechanical photocopying, photographing, scanning, recording or otherwise without the prior written permission of the publisher. Please refer to Disclaimer at page no. 190 for the use of this publication.

Printed in India

No.	Particulars	Page No.
	Introduction	
1	Assembly Constituency -(Vidhan Sabha) at a Glance Features of Assembly as per Delimitation Commission of India (2008)	1-2
	Location and Political Maps	
2	Location Map Boundaries of Assembly Constituency -(Vidhan Sabha in District Boundaries of Assembly Constituency under Parliamentary Constituency -(Lok Sabha) Town & Village-wise Winner Parties- 2024, 2021, 2019, 2016, 2014, 2011 and 2009	3-10
	Administrative Setup (2011)	
3	District Sub-district Towns Villages Inhabited Villages Uninhabited Villages Village Panchayat Intermediate Panchayat	11-25
	Demographics (2011)	
4	Population Households Rural/Urban Population Towns and Villages by Population Size Sex Ratio (Total & 0-6 Years) Religious Population Social Population Literacy Rate	26-27
	Electoral Features	
5	Important Dates of Last Elections Held Electors by Gender Service Electors Voters Voters Turnout Polling Stations & Average Number of Electors per Polling Station Electors by Age Group Present Elected Representatives	28-33
	Historical Summary Election Results	
6	Vote Share of Major Parties Winning Margin (Number & Percentage Polarity of Parties Summary Result of Assembly Segment of Parliamentary Elections 2024, 2019, 2014, 2009, 2004 and 1999 Summary Result of Assembly Elections 2021, 2016, 2011, 2006, 2001, 1996, 1991, 1985, 1983, 1978, 1972, 1967, 1962, 1957 and 1952	34-58
	Polling Station Level Election Results	
7	Name and Number of Polling Station 2024, 2021, 2019, 2016, 2014, 2011 and 2009 Polling Station-wise Electors, Voters & Voters Turnout 2024, 2021, 2019, 2016, 2014, 2011 and 2009 Polling Station wise Elections Results 2024, 2021, 2019, 2016, 2014, 2011 and 2009	59-169
	Share of Assembly Constituency	
8	Share of Assembly Constituency -(Vidhan Sabha) in State, District and Parliamentary Constituency -(Lok Sabha)	170
	Socio-Economic Amenities (2011)	
9	Access to Administrative Units Agricultural, Manufacturing and Industrial Commodities Demographic Indicators Education Health & Manpower Drinking Water Supply Sanitation Entertainment and Receptions Infrastructure Power Food Allocation Distribution and Marketing of Agriculture Commodities Infrastructure Transport and Road Infrastructure Communication Banking and Financial Services Land Use Irrigation Source	172-186
10	Abbreviation & Sources	188
11	Disclaimer	190

Location & Political Map



Administrative Setup

List of Village Panchayat & Intermediate Panchayat (Block) Name - 2011

Village Name	Village Panchayat Name	Intermediate Panchayat Name
Adarsha Gaon	Kachomari	Gamariguri
Adarsha No.1	Adarsha	Gamariguri
Adarsha No.2	Adarsha	Gamariguri
Ahom Gaon	Athgaon	Golaghat East
Aitonia Miri	Wating	Golaghat East
Amguri	Ratanpur	Gamariguri
Amolapatty Gaon	Golaghat	Golaghat East
Amundoi	Chowdang Pathar	Gamariguri
Analpara	Sarupani	Gamariguri
Anantapur	Simanta	Gamariguri
Arunudoi	Torani	Gamariguri
Athgaon	Doyang	Golaghat East
Athgaon	-	Gamariguri
Balia Chapori	Kachomari	Gamariguri
Balijan Grant	West Ghiladhari	Golaghat East
Bamborahi	Athgaon	Golaghat East
Bamun Gaon	Golaghat	Golaghat East
Banua Tangia	-	Gamariguri
Bardubi	-	Gamariguri
Barichowa	Athkhelia	Golaghat East
Barogharia	Doyang	Gamariguri
Batiporia Gaon	Kachomari	Gamariguri
Bebejia	Athkhelia	Golaghat East
Benedik Pothar	Harupani	Gamariguri
Bengenakhowa	Golaghat	Golaghat East
Bengenakhowa Grant	Golaghat	Golaghat East
Bhagdabari Bagan	Matikhola	Golaghat East
Bhakat Gaon	Chowdang Pathar	Gamariguri
Bheleuguri	Doyang	Gamariguri

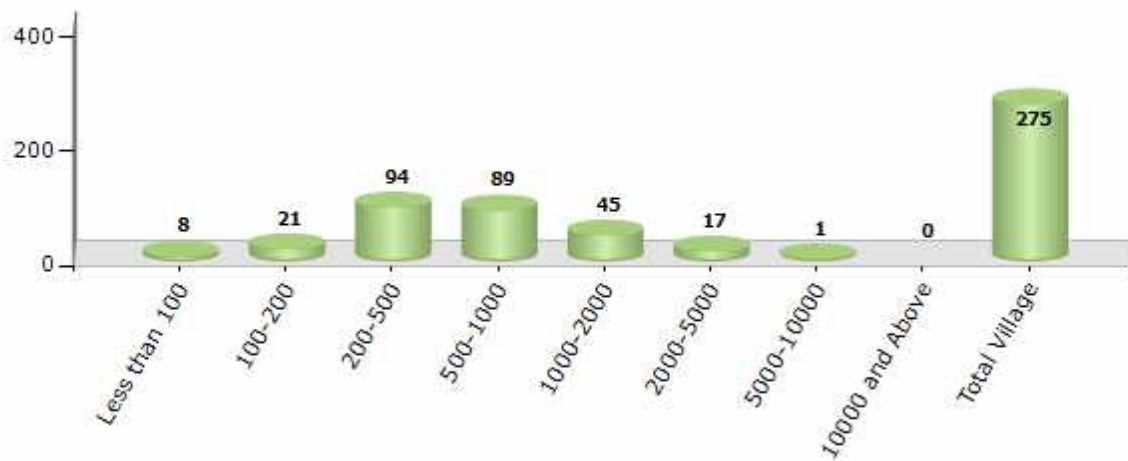
Contd....

Demographics

Number of Villages by Population Size - 2011

Less than 100	100-200	200-500	500-1000	1000-2000	2000-5000	5000-10000	10000 and Above	Total Village
8	21	94	89	45	17	1	0	275

Number of Villages by Population Size - 2011



Number of Towns by Population Size - 2011

Less than 4999	5000-9999	10000-19999	20000-49999	50000-99999	100000 and Above	Total Town
0	0	0	1	0	0	1

Number of Towns by Population Size - 2011



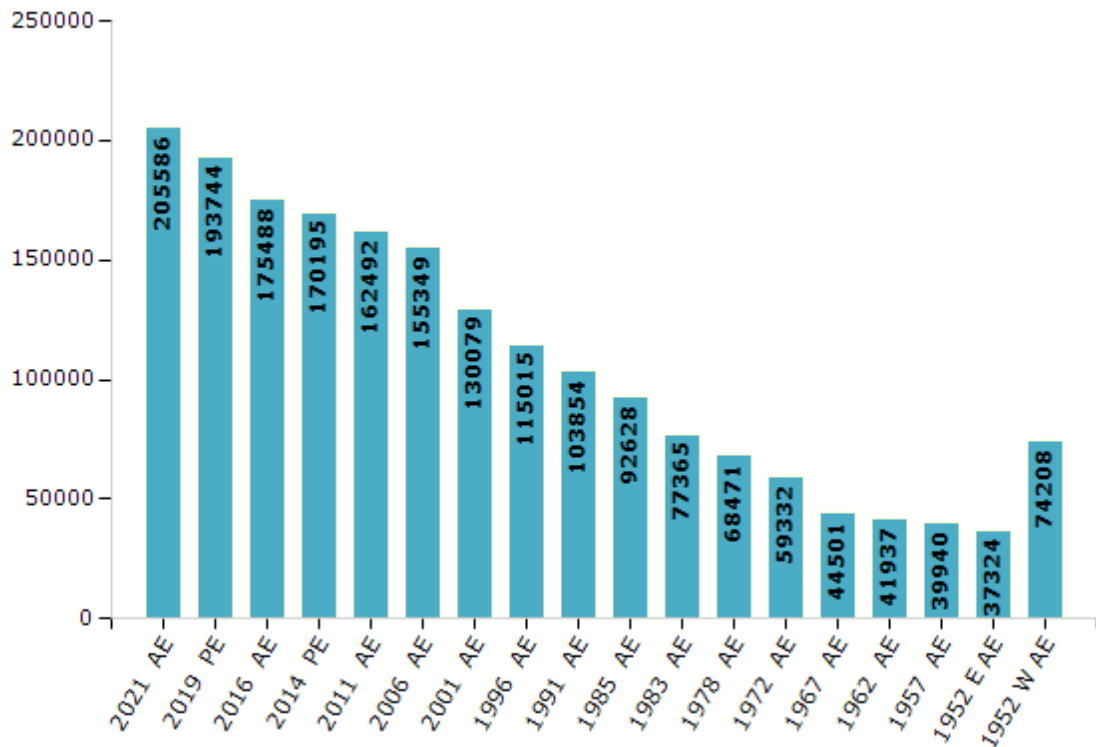
Electoral Features

Electors by Male & Female

Year	Male	Female	Others	Total
2021 AE	102902	102683	1	205586
2019 PE	98093	95651	0	193744
2016 AE	89765	85723	0	175488
2014 PE	87007	83188	0	170195
2011 AE	82861	79631	0	162492
2009 PE	-	-	-	-
2006 AE	79693	75656	-	155349
2004 PE	-	-	-	-
2001 AE	67593	62486	-	130079
1999 PE	-	-	-	-
1996 AE	60013	55002	-	115015

Year	Male	Female	Others	Total
1991 AE	62348	41506	-	103854
1985 AE	51306	41322	-	92628
1983 AE	41577	35788	-	77365
1978 AE	36916	31555	-	68471
1972 AE	32181	27151	-	59332
1967 AE	-	-	-	44501
1962 AE	-	-	-	41937
1957 AE	-	-	-	39940
1952 (E) AE	-	-	-	37324
1952 (W) AE	-	-	-	74208

Number of Electors



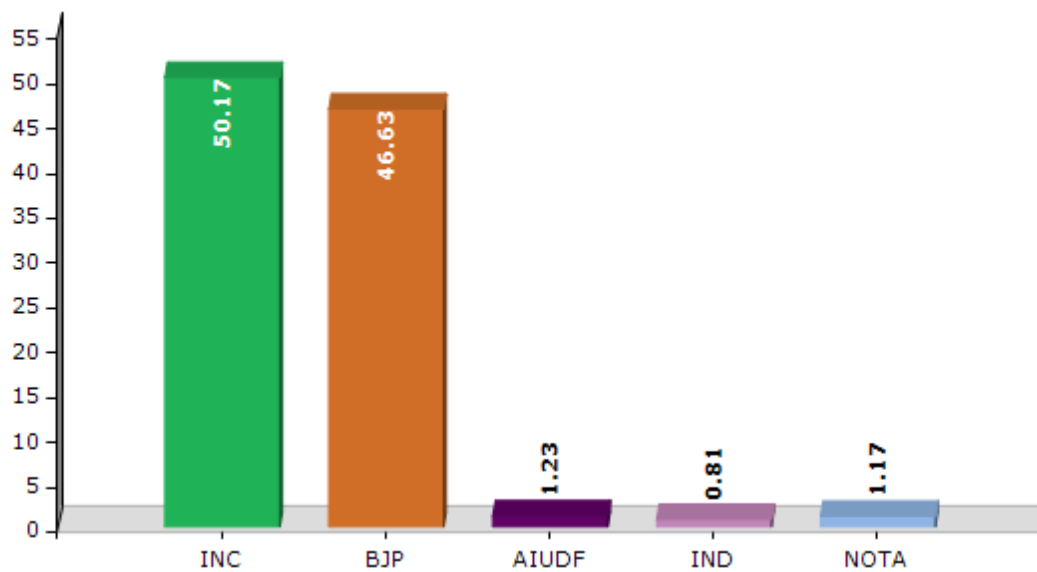
Note : AE : Assembly Election, PE : Assembly Segment of Parliamentary Election

Historical Summary Election Results

Summary Result of Assembly Election - 2016

Candidate Name	Party	Votes	Votes %
Ajanta Neog	INC	73862	50.17
Bitupan Saikia	BJP	68649	46.63
Syed Jahid Abdullah	AIUDF	1804	1.23
Dipankar Das	IND	1193	0.81
	NOTA	1717	1.17

Votes Percentage of Top Parties - 2016



Polling Station Level Election Results

Number and Name of Polling Stations (PS) (2016)

Number of Polling Stations	Name of Polling Stations	Number of Polling Stations	Name of Polling Stations
1	Pulibor LP School	22	Dandadhar Girls' High School (L/S)
2	Pulibor Adarsha High School	23	Town Natun LP School (R/S)
3	Chelengi Gaon LP School	24	Town Natun LP School (A)
4	Kaboru Gaon LP School (R/S)	25	Town Natun LP School (L/S)
5	Kaboru Gaon LP School (L/S)	26	Town Natun LP School (B)
6	Dhekeripeta LP School (R/S)	27	Hindi Vidyalaya (R/S)
7	Jonakinagar LP School	28	Hindi Vidyalaya (R/S-A)
8	Bongaon Tarun Vocational Me School (R/S)	29	Hindi Vidyalaya (L/S)
9	Bongaon Tarun Vocational Me School (L/S)	30	Bengali LP School
10	Dhekeripeta LP School (L/S)	31	Hindi Vidyalaya (Middle)
11	2No Chinatoly LP School	32	Town Model LP School (R/S)
12	Chandmari LP School (R/S)	33	Town Model LP School (L/S)
13	Chandmari LP School (L/S)	34	Hemprobha Girls' College (R/S)
14	Golaghat Town New Girls' High School (R/S)	35	Hemprobha Girls' College (L/S)
15	Golaghat Town New Girls High School (L/S)	36	Bengenakhowa Jr. Basic School (R/S)
16	Golaghat Town New Girls High School (M)	37	Bengenakhowa Jr. Basic School (L/S)
17	Tenpur LP School (R/S)	38	2 No Bengenakhowa LP School (R/S)
18	Tenpur LP School (L/S)	39	2 No Bengenakhowa LP School (L/S)
19	Golaghat Town Madrassa Me School (R/S)	40	Bengali High School (R/S)
20	Golaghat Town Madrassa Me School (L/S)	41	Bengali High School (L/S)
21	Dandadhar Girls' High School (R/S)	42	Misson LP School

Contd....

Polling Station Level Election Results

Polling Station-wise Votes Secured by Overall Top Five Parties in Golaghat Assembly in Assembly Election (AE) under Kaliabor Parliamentary Constituency in Assam (2016)

Number of Polling Station	Winner - Ajanta Neog (INC)	Runner-up - Bitupan Saikia (BJP)	3rd - Syed Jahid Abdullah (AIUDF)	4th - Dipankar Das (IND)	5th - ()	NOTA	Other	Total Votes Secured
36	299	232	5	3		3	0	542
37	217	347	5	7		6	0	582
38	333	346	13	10		13	0	715
39	239	391	3	5		8	0	646
40	544	315	10	4		6	0	879
41	470	423	3	2		6	0	904
42	316	369	6	5		10	0	706
43	473	141	9	2		4	0	629
44	763	185	19	4		11	0	982
45	760	228	22	5		6	0	1021
46	743	320	14	3		10	0	1090
47	293	699	4	5		10	0	1011
48	402	546	13	4		11	0	976
49	252	214	6	3		3	0	478
50	347	238	4	2		8	0	599
51	310	151	11	6		11	0	489
52	364	529	6	3		5	0	907
53	352	132	5	2		6	0	497
54	480	425	8	14		9	0	936
55	262	255	1	2		3	0	523
56	392	225	17	3		5	0	642
57	520	346	8	7		6	0	887
58	251	356	0	1		3	0	611
59	262	239	0	2		2	0	505
60	433	402	8	6		9	0	858
61	334	336	10	5		5	0	690
62	364	365	8	6		6	0	749
63	465	437	11	6		15	0	934
64	243	195	6	8		2	0	454
65	289	448	4	5		6	0	752
66	241	336	4	8		7	0	596
67	330	402	6	5		10	0	753
68	221	246	6	3		3	0	479
69	351	525	14	7		10	0	907
70	301	278	1	2		4	0	586

Contd....

Polling Station Level Election Results

Winner, Runner-up and 3rd Party Position & Winning Margin According to Polling Stations in Golaghat Assembly in Assembly Election (AE) under Kaliabor Parliamentary Constituency in Assam (2016)

Polling Station Number	Winner Party	Winner Votes (%)	Runner-up Party	Runner-up Votes (%)	Winning Margin Votes (%)	Third Party	Third Party Votes (%)	Other Votes (%)
71	BJP	432 (57.99)	INC	299 (40.13)	133 (17.86)	AIUDF	7 (0.94)	7 (0.94)
72	BJP	403 (50.56)	INC	370 (46.42)	33 (4.14)	AIUDF	7 (0.88)	17 (2.13)
73	BJP	201 (53.6)	INC	160 (42.67)	41 (10.93)	IND (DD)	6 (1.6)	8 (2.13)
74	BJP	239 (56.24)	INC	170 (40)	69 (16.24)	AIUDF	8 (1.88)	8 (1.88)
75	BJP	461 (53.54)	INC	386 (44.83)	75 (8.71)	IND (DD)	7 (0.81)	7 (0.81)
76	BJP	485 (50.21)	INC	443 (45.86)	42 (4.35)	AIUDF	13 (1.35)	25 (2.59)
77	BJP	485 (57.46)	INC	330 (39.1)	155 (18.36)	AIUDF	11 (1.3)	18 (2.13)
78	BJP	359 (54.31)	INC	285 (43.12)	74 (11.19)	IND (DD)	5 (0.76)	12 (1.82)
79	BJP	568 (64.4)	INC	286 (32.43)	282 (31.97)	AIUDF	8 (0.91)	20 (2.27)
80	BJP	484 (56.61)	INC	355 (41.52)	129 (15.09)	AIUDF	5 (0.58)	11 (1.29)
81	BJP	432 (51.61)	INC	386 (46.12)	46 (5.49)	IND (DD)	7 (0.84)	12 (1.43)
82	INC	392 (51.78)	BJP	343 (45.31)	49 (6.47)	AIUDF	9 (1.19)	13 (1.72)
83	BJP	177 (54.29)	INC	138 (42.33)	39 (11.96)	IND (DD)	4 (1.23)	7 (2.15)
84	BJP	285 (57.69)	INC	178 (36.03)	107 (21.66)	AIUDF	8 (1.62)	23 (4.66)
85	INC	378 (51.08)	BJP	332 (44.86)	46 (6.22)	IND (DD)	10 (1.35)	20 (2.7)
86	BJP	358 (51.44)	INC	317 (45.55)	41 (5.89)	IND (DD)	10 (1.44)	11 (1.58)
87	INC	284 (61.61)	BJP	162 (35.14)	122 (26.47)	AIUDF	5 (1.08)	10 (2.17)
88	INC	355 (45.98)	BJP	351 (45.47)	4 (0.51)	AIUDF	28 (3.63)	38 (4.92)
89	BJP	495 (62.66)	INC	280 (35.44)	215 (27.22)	IND (DD)	6 (0.76)	9 (1.14)
90	INC	415 (54.53)	BJP	305 (40.08)	110 (14.45)	AIUDF	21 (2.76)	20 (2.63)
91	INC	206 (51.12)	BJP	184 (45.66)	22 (5.46)	IND (DD)	4 (0.99)	9 (2.23)
92	INC	244 (46.04)	BJP	233 (43.96)	11 (2.08)	AIUDF	13 (2.45)	40 (7.55)
93	INC	483 (63.89)	BJP	215 (28.44)	268 (35.45)	AIUDF	23 (3.04)	35 (4.63)
94	INC	240 (52.98)	BJP	200 (44.15)	40 (8.83)	AIUDF	8 (1.77)	5 (1.1)
95	INC	413 (61.28)	BJP	236 (35.01)	177 (26.27)	AIUDF	8 (1.19)	17 (2.52)
96	INC	154 (67.25)	BJP	71 (31)	83 (36.25)	AIUDF	2 (0.87)	2 (0.87)
97	INC	397 (48.83)	BJP	387 (47.6)	10 (1.23)	AIUDF	20 (2.46)	9 (1.11)
98	INC	505 (61.81)	BJP	274 (33.54)	231 (28.27)	AIUDF	27 (3.3)	11 (1.35)
99	BJP	482 (52.45)	INC	414 (45.05)	68 (7.4)	AIUDF	8 (0.87)	15 (1.63)
100	BJP	282 (50.09)	INC	269 (47.78)	13 (2.31)	IND (DD)	7 (1.24)	5 (0.89)
101	BJP	535 (62.06)	INC	301 (34.92)	234 (27.14)	AIUDF	10 (1.16)	16 (1.86)
102	INC	355 (63.96)	BJP	174 (31.35)	181 (32.61)	AIUDF	14 (2.52)	12 (2.16)
103	INC	355 (48.1)	BJP	346 (46.88)	9 (1.22)	AIUDF	25 (3.39)	12 (1.63)
104	INC	353 (58.15)	BJP	242 (39.87)	111 (18.28)	AIUDF	4 (0.66)	8 (1.32)
105	INC	321 (54.04)	BJP	265 (44.61)	56 (9.43)	AIUDF	4 (0.67)	4 (0.67)

Contd....

Socio-Economic Amenities - Rural

Access to Education Facilities

Particulars	Number of Villages (% of Population)				
	Available	Not Available	If Not Available (Distance of Nearest Facility)		
			A	B	C
Govt. Primary School	235 (94)	40 (6)	17 (1)	0 (0)	0 (0)
Private Primary School	78 (30)	197 (70)	0 (0)	0 (0)	0 (0)
Govt. Middle School	75 (45)	200 (55)	124 (32)	11 (3)	3 (1)
Private Middle School	27 (16)	248 (84)	30 (9)	2 (0)	0 (0)
Govt. Secondary School	25 (18)	250 (82)	122 (39)	55 (19)	17 (5)
Private Secondary School	20 (11)	255 (89)	22 (7)	7 (3)	5 (1)
Govt. Senior Secondary School	5 (3)	270 (97)	73 (30)	124 (44)	45 (15)
Private Senior Secondary School	1 (0)	274 (100)	7 (2)	8 (3)	9 (2)
Govt. Arts and Science Degree College	2 (3)	273 (97)	15 (9)	25 (11)	193 (63)
Private Arts and Science Degree College	1 (0)	274 (100)	6 (2)	14 (6)	19 (6)
Govt. Engineering College	0 (0)	275 (100)	0 (0)	0 (0)	275 (100)
Private Engineering College	0 (0)	275 (100)	0 (0)	0 (0)	0 (0)
Govt. Medicine College	0 (0)	275 (100)	0 (0)	0 (0)	275 (100)
Private Medicine College	0 (0)	275 (100)	0 (0)	0 (0)	0 (0)
Govt. Management Institute	0 (0)	275 (100)	0 (0)	0 (0)	275 (100)
Private Management Institute	0 (0)	275 (100)	0 (0)	0 (0)	0 (0)
Govt. Polytechnic	0 (0)	275 (100)	10 (8)	13 (7)	195 (64)
Private Polytechnic	0 (0)	275 (100)	0 (0)	0 (0)	0 (0)
Govt. Vocational Training School/ITI	0 (0)	275 (100)	2 (1)	1 (1)	193 (72)
Private Vocational Training School/ITI	0 (0)	275 (100)	0 (0)	0 (0)	0 (0)
Govt. Non Formal Training Centre	0 (0)	275 (100)	9 (8)	15 (8)	113 (45)
Private Non Formal Training Centre	0 (0)	275 (100)	0 (0)	0 (0)	5 (1)
Govt. School For Disabled	0 (0)	275 (100)	0 (0)	1 (0)	51 (27)
Private School For Disabled	2 (1)	273 (99)	9 (4)	23 (11)	16 (7)
Government Others	0 (0)	275 (100)	0 (0)	0 (0)	5 (2)
Private Others	0 (0)	275 (100)	0 (0)	0 (0)	1 (0)

Note : Distance A : Less than 5 km; B : Between 5-10 km; C : 10+ km.; Source : Data Analysis is based on 2011 Census.

DISCLAIMER

The Terms of Use and Disclaimer of Datanet India Private Limited (hereinafter referred to as "Datanet") for use of this analysis report of **Golaghat Assembly Constituency (Golaghat Vidhan Sabha)** :-

1. **Assembly Factbook™** is a Registered Trade Mark owned by Datanet.
2. All the maps are sketched and graphical representation only and have not been drawn to the scale and also not to represent the actual geographical area or boundary of the unit.
3. The data for the aforesaid analysis is based on authentic sources and has been culled from the various publications of Census, CSO and NSSO for district and block level data, various central and state government departments, Central & State Elections Commissions and the concerned Returning Officers' releases, Electoral Rolls, Election results and allied publications, internal assessment, surveys, estimates and analysis. Therefore, certain adjustment of data at micro level may have been done to arrive closer to the macro data.
4. Data have been provided on an "As Is" and "As AVAILABLE" basis
5. The colours shown in the maps or diagram and charts of a particular party, alliance or AC are indicative and do not represent them.
6. This publication which includes maps, sheets, graphs and data would be the property under copyright of Datanet only. The user may use these for its internal study, analysis and research purposes. It's public display, re-selling or any commercial uses by the user are not allowed.
7. Datanet has taken due care and caution in compilation and processing of data and allied information, but does not guarantee the accuracy, adequacy or completeness of any information/analysis and will be not responsible for any errors or omissions or for the results obtained from the use of such information/analysis.
8. All the contents for the publication have been culled from various authentic sources and Datanet reasonably believes such sources to be reliable, but does not make any representations, express or implied as to the accuracy or fitness of use of such information. The information or contents of the information/analysis do not constitute advice and should not be relied upon in making (or refraining from making) any decision. Any reliance placed upon the information provided by Datanet is the sole responsibility and strictly at the user's risk.
9. In no event will Datanet be liable for any damages (including, without limitation, damages for loss of business projects, or loss of profits) arising in contract, tort or otherwise from the use of or inability to use any of its contents, or from any action taken (or refrained from being taken) as a result of using the analysis or any of its contents. Datanet its directors, owners, editors, officials, employees, distributor and agents or any associate will not be liable for any errors in the information contained or any consequences arising from the use of the contents of the provided information/analysis.
10. If any provision of these terms and conditions is held invalid or illegal or unenforceable for any reason by any court of competent jurisdiction, such provision shall be severed and the remainder of provisions of the terms and conditions shall continue in full force and effect as if the Term of Use had been executed with the invalid, illegal or unenforceable provision eliminated.
11. If there are any discrepancies in the information provided, please bring it to attention of Datanet for suitable rectification measures.

Buy Online This Complete Book At
Datanet India eBooks Store

www.indiastatpublications.com

or go directly at

[http://www.indiastatpublications.com/
Assembly_factbook/Assam/Kaliabor/ Golaghat](http://www.indiastatpublications.com/Assembly_factbook/Assam/Kaliabor/Golaghat)

 **indiastat**elections

