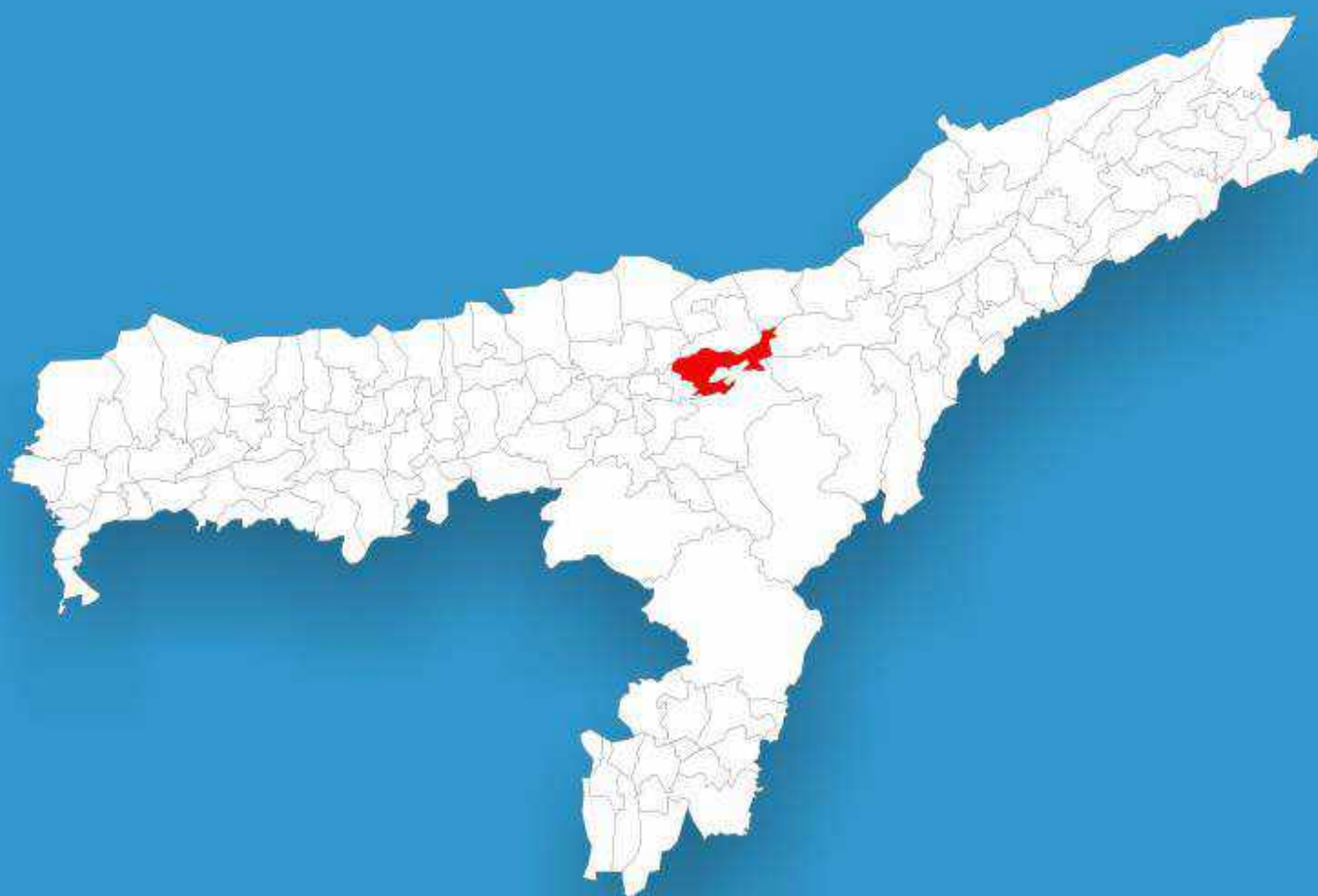




Assam

Assembly Factbook™

Kaliabor Assembly Constituency



Key Electoral Data of Kaliabor
Assembly Constituency (Vidhan Sabha)



india**stat**publications

Assam

Assembly Factbook™

Kaliabor Assembly Constituency



Kaliabor Vidhan Sabha

Editor & Director

Dr. R.K. Thukral

Research Editor

Dr. Shafeeq Rahman

Compiled, Researched and Published by Datanet India Pvt. Ltd.

D-100, 1st Floor,

Okhla Industrial Area, Phase-I,
New Delhi- 110020.

Ph.: 91-11- 43580781-84

Email : support@indiastatpublications.com

Website : www.indiastatelections.com

Online Book Store :

www.indiastatpublications.com

Report No. : AFB/AS-089-0125

ISBN : 978-93-5313-385-6

First Edition : January, 2018

Eighth Updated Edition : January, 2025

Price : Rs. 11500/-

US\$ 310

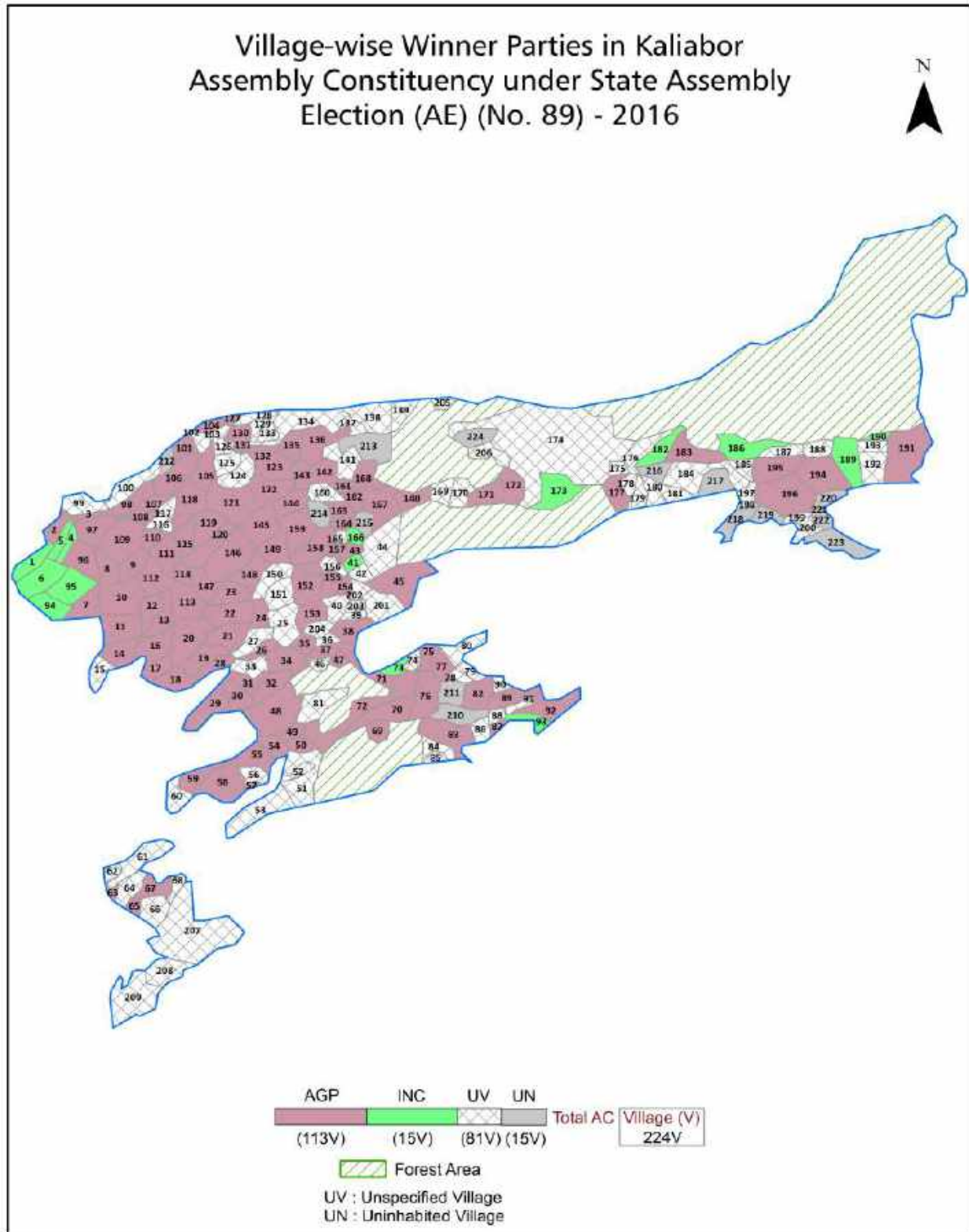
© Datanet India Pvt. Ltd.

All rights reserved. No part of this book may be reproduced, stored in a retrieval system or transmitted in any form or by any means, mechanical photocopying, photographing, scanning, recording or otherwise without the prior written permission of the publisher. Please refer to Disclaimer at page no. 160 for the use of this publication.

Printed in India

No.	Particulars	Page No.
	Introduction	
1	Assembly Constituency -(Vidhan Sabha) at a Glance Features of Assembly as per Delimitation Commission of India (2008)	1-2
	Location and Political Maps	
2	Location Map Boundaries of Assembly Constituency -(Vidhan Sabha in District Boundaries of Assembly Constituency under Parliamentary Constituency -(Lok Sabha) Village-wise Winner Parties- 2024, 2021, 2019, 2016, 2014, 2011 and 2009	3-10
	Administrative Setup (2011)	
3	District Sub-district Towns Villages Inhabited Villages Uninhabited Villages Village Panchayat Intermediate Panchayat	11-22
	Demographics (2011)	
4	Population Households Rural/Urban Population Villages by Population Size Sex Ratio (Total & 0-6 Years) Religious Population Social Population Literacy Rate	23-24
	Electoral Features	
5	Important Dates of Last Elections Held Electors by Gender Service Electors Voters Voters Turnout Polling Stations & Average Number of Electors per Polling Station Electors by Age Group Present Elected Representatives	25-30
	Historical Summary Election Results	
6	Vote Share of Major Parties Winning Margin (Number & Percentage Polarity of Parties Summary Result of Assembly Segment of Parliamentary Elections 2024, 2019, 2014, 2009, 2004 and 1999 Summary Result of Assembly Elections 2021, 2016, 2011, 2006, 2001, 1996, 1991, 1985, 1983, 1978, 1972, 1967, 1962, 1957 and 1952	31-54
	Polling Station Level Election Results	
7	Name and Number of Polling Station 2024, 2021, 2019, 2016, 2014, 2011 and 2009 Polling Station-wise Electors, Voters & Voters Turnout 2024, 2021, 2019, 2016, 2014, 2011 and 2009 Polling Station wise Elections Results 2024, 2021, 2019, 2016, 2014, 2011 and 2009	55-139
	Share of Assembly Constituency	
8	Share of Assembly Constituency -(Vidhan Sabha) in State, District and Parliamentary Constituency -(Lok Sabha)	140
	Socio-Economic Amenities (2011)	
9	Access to Administrative Units Agricultural, Manufacturing and Industrial Commodities Demographic Indicators Education Health & Manpower Drinking Water Supply Sanitation Entertainment and Recreations Infrastructure Power Food Allocation Distribution and Marketing of Agriculture Commodities Infrastructure Transport and Road Infrastructure Communication Banking and Financial Services Land Use Irrigation Source	142-156
10	Abbreviation & Sources	158
11	Disclaimer	160

Location & Political Map



Administrative Setup

List of Village Panchayat & Intermediate Panchayat (Block) Name - 2011

Village Name	Village Panchayat Name	Intermediate Panchayat Name
Amguri Gaon	Amguri	Kaliabor
Amguri Sang	Amguri	Kaliabor
Anjukpani	Anjukpani	Pachim-Kaliabor
Anjukpani N.C.	Anjukpani	Pachim-Kaliabor
Anjukpani T.E. No.1	Anjukpani	Pachim-Kaliabor
Anjukpani T.E. No.2	Anjukpani	Pachim-Kaliabor
Bagari	Kuthari	Kaliabor
Bagari N.C.	Kuthari	Kaliabor
Baghmari	Kuthari	Kaliabor
Bamunigaon	Borhola	Kaliabor
Bamunipathar	Hatigaon	Kaliabor
Bandar Dubi	Kuthari	Kaliabor
Bapudoloni F.V.	Uttar Pubtharia	Kaliabor
Becelimari	Rohdhala	Pachim-Kaliabor
Bhakuwamari	Hatibadha	Kaliabor
Bhari Dhowa	Lakhnabandha	Pachim-Kaliabor
Bhomoraguri	Maz Pubtharia	Kaliabor
Bhurbandha No.1	Uttar Pachim Pubthoria	Pachim-Kaliabor
Bhurbandha No.2	Uttar Pachim Pubthoria	Pachim-Kaliabor
Bihdubi No.1	Maz Pubtharia	Kaliabor
Bihdubi No.2	Maj Pubvthoria	Kaliabor
Bihdubi No.3	Maz Pubtharia	Kaliabor
Bongaon F.V.	Bhurbandha	Laokhowa
Boraligaon	Borbhagia	Pachim-Kaliabor
Borghat T.E. No.1	Salona	Pachim-Kaliabor
Borghat T.E. No.2	Salona	Pachim-Kaliabor
Borghat T.E. No.3	Salona	Pachim-Kaliabor
Borghuli No.1	Borghuli	Pachim-Kaliabor
Borghuli No.2	Borguhli	Pachim-Kaliabor

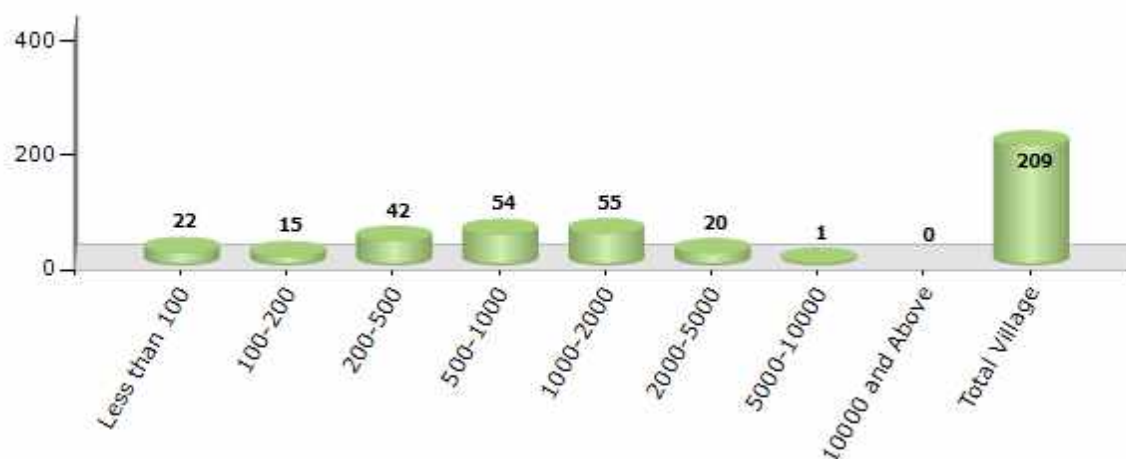
Contd....

Demographics

Number of Villages by Population Size - 2011

Less than 100	100-200	200-500	500-1000	1000-2000	2000-5000	5000-10000	10000 and Above	Total Village
22	15	42	54	55	20	1	0	209

Number of Villages by Population Size - 2011



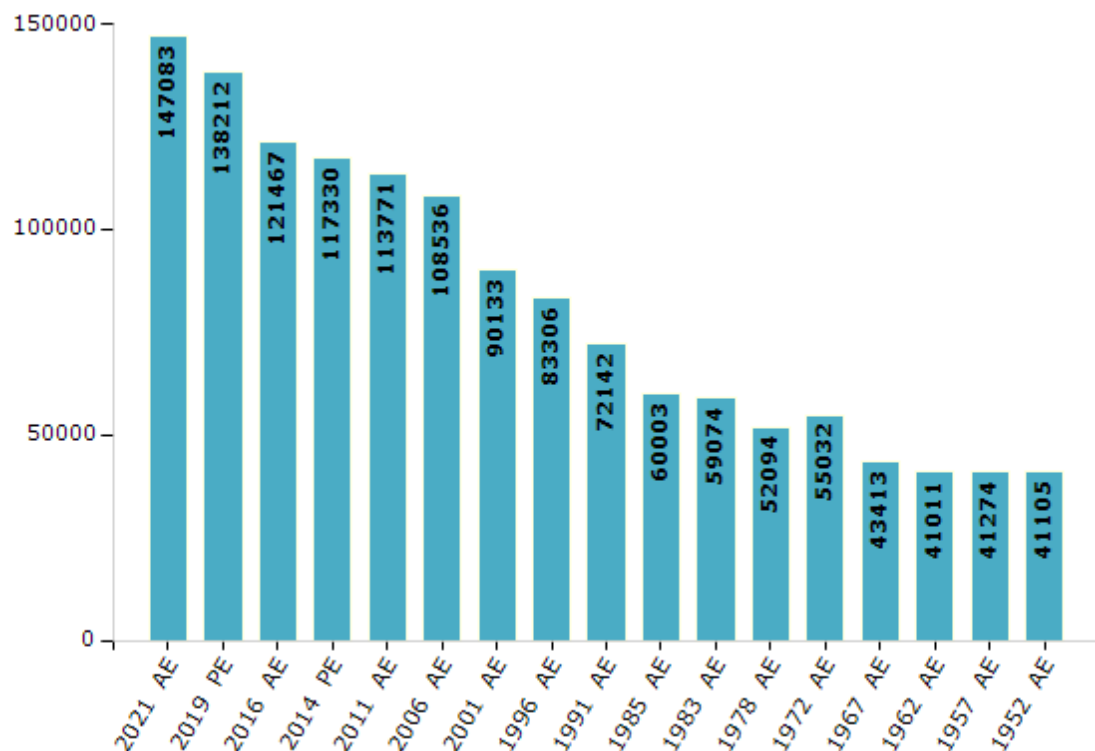
Electoral Features

Electors by Male & Female

Year	Male	Female	Others	Total
2021 AE	73542	73535	6	147083
2019 PE	69852	68356	4	138212
2016 AE	62554	58913	0	121467
2014 PE	60459	56871	0	117330
2011 AE	58611	55160	0	113771
2009 PE	-	-	-	-
2006 AE	55815	52721	-	108536
2004 PE	-	-	-	-
2001 AE	46698	43435	-	90133
1999 PE	-	-	-	-

Year	Male	Female	Others	Total
1996 AE	43883	39423	-	83306
1991 AE	39076	33066	-	72142
1985 AE	33485	26518	-	60003
1983 AE	32422	26652	-	59074
1978 AE	28401	23693	-	52094
1972 AE	28809	26223	-	55032
1967 AE	-	-	-	43413
1962 AE	-	-	-	41011
1957 AE	-	-	-	41274
1952 AE	-	-	-	41105

Number of Electors



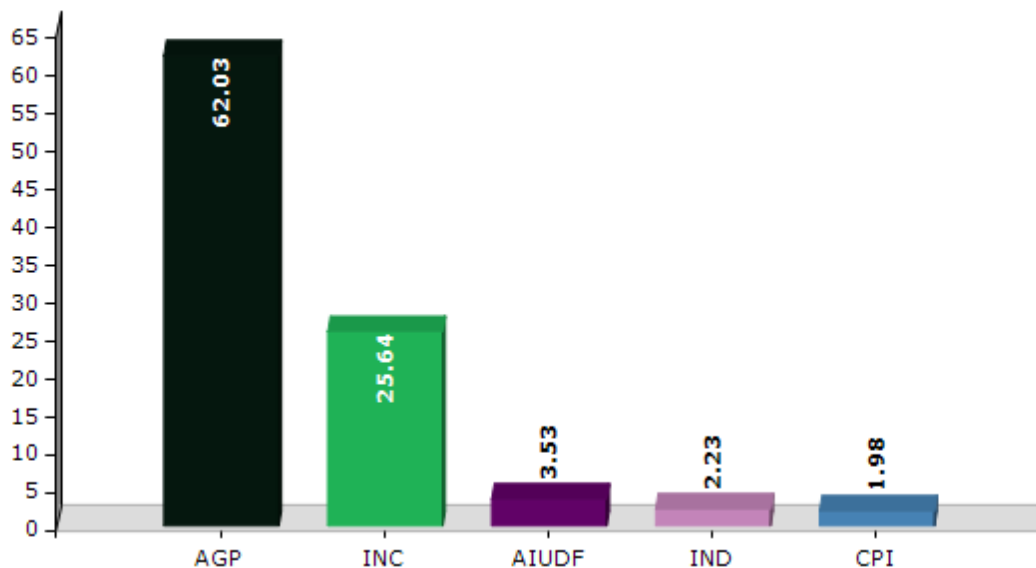
Note : AE : Assembly Election, PE : Assembly Segment of Parliamentary Election

Historical Summary Election Results

Summary Result of Assembly Election - 2016

Candidate Name	Party	Votes	Votes %
Keshab Mahanta	AGP	64759	62.03
Bindu Ganju	INC	26769	25.64
Boloram Nag	AIUDF	3682	3.53
Bijay Kumar Chamaria	IND	2325	2.23
Promode Bhuyan	CPI	2063	1.98
Jayanta Orang	IND	1016	0.97
Bhupen Chandra Borah	LDP	870	0.83
Bhaskar Sharma	IND	794	0.76
Biren Mirdha	BVM	503	0.48
	NOTA	1626	1.56

Votes Percentage of Top Parties - 2016



Polling Station Level Election Results

Number and Name of Polling Stations (PS) (2016)

Number of Polling Stations	Name of Polling Stations	Number of Polling Stations	Name of Polling Stations
1	Kuwaritol High School (Pub Khanda)	22	Baruah Ati LP School (Pub Khanda)
2	Kuwaritol High School (Pachim Khanda)	23	Baruah Ati LP School (Pachim Khanda)
3	Kuwaritol High School (Uttar Khanda)	24	Lakhanabandha LP School (Pub Khanda)
4	Darigaji Nimna Buniyadi School	25	Lakhanabandha LP School (Pachim Khanda)
5	Kuwaritol Girls' High School (Hatigaon)	26	Khamkhuwa LP School (Pub Khanda)
6	Borbhogia High School	27	Khamkhuwa LP School (Pachim Khanda)
7	Boraligaon LP School	28	Bhoridhuwa High School (Pub Khanda)
8	Namgaon Buniyadi School (Pub Khanda)	29	Bhoridhuwa High School (Pachim Khanda)
9	Namgaon Buniyadi School (Pachim Khanda)	30	Kulidunga LP School (Pub Khanda)
10	Halowagaon LP School	31	Kulidunga LP School (Pachim Khanda)
11	Missamukh LP School	32	Samdhara LP School (Pub Khanda)
12	Missa Bhuyanpatti LP School	33	Samdhara LP School (Pachim Khanda)
13	Khaloiati LP School (Pub Khanda)	34	Senchowa LP School
14	Khaloiati LP School (Pachim Khanda)	35	Deuri Chilabandha Mv School
15	Gahaguri LP School	36	Maz-Pubthuria Gp Office (Balidowar LP School)
16	Dighaliati LP School	37	No. 3 Niz Kaliabor LP School
17	Rahdhala Jb School (Pub Khanda)	38	Hatimurah LP School
18	Rahdhala Jb School (Middle Khanda)	39	Pubthoria Mv School
19	Rahdhala Jb School (Pachim Khanda)	40	Kuwaritol Muktab School
20	Pachim Kaliabor Majalia School (Pub Khanda)	41	Anganbadi Centre, Teliagaon
21	Pachim Kaliabor Majalia School (Pachim Khanda)	42	Jawoni LP School

Contd....

Polling Station Level Election Results

Polling Station-wise Votes Secured by Overall Top Five Parties in Kaliabor Assembly in Assembly Election (AE) under Kaliabor Parliamentary Constituency in Assam (2016)

Number of Polling Station	Winner - Keshab Mahanta (AGP)	Runner-up - Bindu Ganju (INC)	3rd - Boloram Nag (AIUDF)	4th - Bijay Kumar Chamaria (IND)	5th - Promode Bhuyan (CPI)	NOTA	Other	Total Votes Secured
36	440	40	4	20	10	5	6	525
37	464	65	3	16	3	4	31	586
38	357	129	3	11	9	18	13	540
39	647	153	4	23	14	17	17	875
40	363	348	13	3	18	9	12	766
41	553	192	3	8	5	11	14	786
42	298	255	4	16	23	8	7	611
43	433	247	6	12	18	7	8	731
44	544	111	14	33	21	13	13	749
45	699	71	3	23	21	7	9	833
46	80	558	403	6	9	17	35	1108
47	138	539	424	8	7	2	10	1128
48	118	267	201	2	6	4	3	601
49	47	328	252	1	10	10	11	659
50	125	364	91	7	5	4	10	606
51	135	452	91	1	5	4	4	692
52	37	285	391	2	5	6	24	750
53	83	436	205	2	9	2	18	755
54	122	393	333	1	9	1	15	874
55	801	121	31	32	28	11	22	1046
56	464	39	3	12	10	6	6	540
57	354	85	7	3	5	5	10	469
58	431	86	3	2	6	3	1	532
59	362	309	27	26	16	0	19	759
60	429	144	14	3	11	9	5	615
61	182	557	93	2	10	8	8	860
62	321	266	33	11	3	11	10	655
63	218	651	106	1	9	5	12	1002
64	552	121	9	57	28	8	15	790
65	471	51	2	10	10	7	12	563
66	706	83	4	33	13	5	9	853
67	193	9	7	21	4	3	3	240
68	517	96	5	39	13	13	21	704
69	396	141	11	54	13	12	13	640
70	602	210	2	26	21	9	20	890

Contd....

Polling Station Level Election Results

Winner, Runner-up and 3rd Party Position & Winning Margin According to Polling Stations in Kaliabor Assembly in Assembly Election (AE) under Kaliabor Parliamentary Constituency in Assam (2016)

Polling Station Number	Winner Party	Winner Votes (%)	Runner-up Party	Runner-up Votes (%)	Winning Margin Votes (%)	Third Party	Third Party Votes (%)	Other Votes (%)
71	AGP	404 (77.99)	INC	77 (14.86)	327 (63.13)	IND (BKC)	17 (3.28)	20 (3.86)
72	AGP	380 (79.5)	INC	51 (10.67)	329 (68.83)	IND (BKC)	23 (4.81)	24 (5.02)
73	AGP	395 (45.98)	INC	382 (44.47)	13 (1.51)	BVM	17 (1.98)	65 (7.57)
74	AGP	379 (76.1)	INC	85 (17.07)	294 (59.03)	LDP	15 (3.01)	19 (3.82)
75	AGP	389 (68.13)	INC	106 (18.56)	283 (49.57)	IND (JO)	15 (2.63)	61 (10.68)
76	AGP	396 (60)	INC	214 (32.42)	182 (27.58)	AIUDF	22 (3.33)	28 (4.24)
77	AGP	626 (69.02)	INC	226 (24.92)	400 (44.1)	AIUDF	13 (1.43)	42 (4.63)
78	AGP	259 (78.25)	INC	43 (12.99)	216 (65.26)	IND (BS)	6 (1.81)	23 (6.95)
79	AGP	389 (55.65)	INC	183 (26.18)	206 (29.47)	CPI	27 (3.86)	100 (14.31)
80	AGP	418 (83.27)	INC	54 (10.76)	364 (72.51)	IND (BKC)	12 (2.39)	18 (3.59)
81	AGP	459 (80.1)	INC	74 (12.91)	385 (67.19)	IND (BKC)	11 (1.92)	29 (5.06)
82	AGP	234 (69.85)	INC	83 (24.78)	151 (45.07)	CPI	6 (1.79)	12 (3.58)
83	AGP	468 (56.12)	INC	306 (36.69)	162 (19.43)	CPI	17 (2.04)	43 (5.16)
84	AGP	315 (56.96)	INC	189 (34.18)	126 (22.78)	CPI	14 (2.53)	35 (6.33)
85	AGP	441 (64.57)	INC	158 (23.13)	283 (41.44)	IND (BS)	12 (1.76)	72 (10.54)
86	AGP	369 (47.25)	INC	345 (44.17)	24 (3.08)	CPI	18 (2.3)	49 (6.27)
87	INC	395 (46.58)	AGP	380 (44.81)	15 (1.77)	BVM	16 (1.89)	57 (6.72)
88	AGP	307 (52.84)	INC	233 (40.1)	74 (12.74)	CPI	15 (2.58)	26 (4.48)
89	INC	265 (54.3)	AGP	181 (37.09)	84 (17.21)	CPI	10 (2.05)	32 (6.56)
90	AGP	439 (47.31)	INC	324 (34.91)	115 (12.4)	CPI	46 (4.96)	119 (12.82)
91	AGP	437 (74.7)	INC	75 (12.82)	362 (61.88)	LDP	20 (3.42)	53 (9.06)
92	AGP	424 (75.71)	INC	65 (11.61)	359 (64.1)	IND (BKC)	20 (3.57)	51 (9.11)
93	AGP	385 (77.78)	INC	75 (15.15)	310 (62.63)	IND (BS)	8 (1.62)	27 (5.45)
94	AGP	326 (76.53)	INC	70 (16.43)	256 (60.1)	IND (BKC)	9 (2.11)	21 (4.93)
95	AGP	488 (74.39)	INC	77 (11.74)	411 (62.65)	IND (JO)	25 (3.81)	66 (10.06)
96	AGP	511 (64.68)	INC	155 (19.62)	356 (45.06)	IND (JO)	41 (5.19)	83 (10.51)
97	AGP	580 (69.63)	INC	141 (16.93)	439 (52.7)	IND (JO)	30 (3.6)	82 (9.84)
98	AGP	754 (69.11)	INC	186 (17.05)	568 (52.06)	IND (JO)	32 (2.93)	119 (10.91)
99	AGP	425 (63.62)	INC	169 (25.3)	256 (38.32)	IND (BKC)	21 (3.14)	53 (7.93)
100	AGP	468 (58.57)	INC	246 (30.79)	222 (27.78)	IND (BKC)	28 (3.5)	57 (7.13)
101	AGP	549 (66.14)	INC	194 (23.37)	355 (42.77)	CPI	19 (2.29)	68 (8.19)
102	AGP	286 (53.86)	INC	184 (34.65)	102 (19.21)	AIUDF	16 (3.01)	45 (8.47)
103	AGP	385 (58.33)	INC	182 (27.58)	203 (30.75)	CPI	19 (2.88)	74 (11.21)
104	AGP	395 (61.43)	INC	156 (24.26)	239 (37.17)	CPI	26 (4.04)	66 (10.26)
105	AGP	385 (61.8)	INC	152 (24.4)	233 (37.4)	LDP	27 (4.33)	59 (9.47)

Contd....

Socio-Economic Amenities - Rural

Access to Education Facilities

Particulars	Number of Villages (% of Population)				
	Available	Not Available	If Not Available (Distance of Nearest Facility)		
			A	B	C
Govt. Primary School	172 (97)	37 (3)	26 (1)	2 (0)	1 (0)
Private Primary School	38 (27)	171 (73)	1 (0)	0 (0)	0 (0)
Govt. Middle School	73 (53)	136 (47)	102 (33)	20 (8)	1 (0)
Private Middle School	9 (6)	200 (94)	5 (2)	0 (0)	0 (0)
Govt. Secondary School	35 (31)	174 (69)	113 (46)	44 (16)	5 (2)
Private Secondary School	8 (5)	201 (95)	4 (1)	0 (0)	0 (0)
Govt. Senior Secondary School	5 (4)	204 (96)	59 (33)	77 (33)	62 (26)
Private Senior Secondary School	1 (1)	208 (99)	1 (1)	2 (1)	2 (1)
Govt. Arts and Science Degree College	0 (0)	209 (100)	10 (6)	79 (42)	117 (51)
Private Arts and Science Degree College	0 (0)	209 (100)	0 (0)	1 (0)	2 (1)
Govt. Engineering College	0 (0)	209 (100)	0 (0)	0 (0)	209 (100)
Private Engineering College	0 (0)	209 (100)	0 (0)	0 (0)	0 (0)
Govt. Medicine College	0 (0)	209 (100)	0 (0)	0 (0)	209 (100)
Private Medicine College	0 (0)	209 (100)	0 (0)	0 (0)	0 (0)
Govt. Management Institute	0 (0)	209 (100)	0 (0)	0 (0)	208 (100)
Private Management Institute	0 (0)	209 (100)	0 (0)	0 (0)	1 (0)
Govt. Polytechnic	0 (0)	209 (100)	1 (0)	0 (0)	205 (99)
Private Polytechnic	0 (0)	209 (100)	0 (0)	0 (0)	0 (0)
Govt. Vocational Training School/ITI	0 (0)	209 (100)	0 (0)	0 (0)	207 (100)
Private Vocational Training School/ITI	0 (0)	209 (100)	0 (0)	0 (0)	0 (0)
Govt. Non Formal Training Centre	0 (0)	209 (100)	0 (0)	0 (0)	200 (96)
Private Non Formal Training Centre	0 (0)	209 (100)	0 (0)	0 (0)	1 (0)
Govt. School For Disabled	0 (0)	209 (100)	0 (0)	0 (0)	202 (97)
Private School For Disabled	0 (0)	209 (100)	0 (0)	0 (0)	0 (0)
Government Others	0 (0)	209 (100)	0 (0)	0 (0)	4 (2)
Private Others	0 (0)	209 (100)	1 (1)	0 (0)	0 (0)

Note : Distance A : Less than 5 km; B : Between 5-10 km; C : 10+ km.; Source : Data Analysis is based on 2011 Census.

DISCLAIMER

The Terms of Use and Disclaimer of Datanet India Private Limited (hereinafter referred to as "Datanet") for use of this analysis report of **Kaliabor Assembly Constituency (Kaliabor Vidhan Sabha)** :-

1. **Assembly Factbook™** is a Registered Trade Mark owned by Datanet.
2. All the maps are sketched and graphical representation only and have not been drawn to the scale and also not to represent the actual geographical area or boundary of the unit.
3. The data for the aforesaid analysis is based on authentic sources and has been culled from the various publications of Census, CSO and NSSO for district and block level data, various central and state government departments, Central & State Elections Commissions and the concerned Returning Officers' releases, Electoral Rolls, Election results and allied publications, internal assessment, surveys, estimates and analysis. Therefore, certain adjustment of data at micro level may have been done to arrive closer to the macro data.
4. Data have been provided on an "As Is" and "As AVAILABLE" basis
5. The colours shown in the maps or diagram and charts of a particular party, alliance or AC are indicative and do not represent them.
6. This publication which includes maps, sheets, graphs and data would be the property under copyright of Datanet only. The user may use these for its internal study, analysis and research purposes. It's public display, re-selling or any commercial uses by the user are not allowed.
7. Datanet has taken due care and caution in compilation and processing of data and allied information, but does not guarantee the accuracy, adequacy or completeness of any information/analysis and will be not responsible for any errors or omissions or for the results obtained from the use of such information/analysis.
8. All the contents for the publication have been culled from various authentic sources and Datanet reasonably believes such sources to be reliable, but does not make any representations, express or implied as to the accuracy or fitness of use of such information. The information or contents of the information/analysis do not constitute advice and should not be relied upon in making (or refraining from making) any decision. Any reliance placed upon the information provided by Datanet is the sole responsibility and strictly at the user's risk.
9. In no event will Datanet be liable for any damages (including, without limitation, damages for loss of business projects, or loss of profits) arising in contract, tort or otherwise from the use of or inability to use any of its contents, or from any action taken (or refrained from being taken) as a result of using the analysis or any of its contents. Datanet its directors, owners, editors, officials, employees, distributor and agents or any associate will not be liable for any errors in the information contained or any consequences arising from the use of the contents of the provided information/analysis.
10. If any provision of these terms and conditions is held invalid or illegal or unenforceable for any reason by any court of competent jurisdiction, such provision shall be severed and the remainder of provisions of the terms and conditions shall continue in full force and effect as if the Term of Use had been executed with the invalid, illegal or unenforceable provision eliminated.
11. If there are any discrepancies in the information provided, please bring it to attention of Datanet for suitable rectification measures.

**Buy Online This Complete Book At
Datanet India eBooks Store**

www.indiastatpublications.com

or go directly at

**[http://www.indiastatpublications.com/
Assembly_factbook/Assam/Kaliabor/ Kaliabor](http://www.indiastatpublications.com/Assembly_factbook/Assam/Kaliabor/Kaliabor)**



 **indiastat**elections

