



Assam

Assembly Factbook™

Rupohihat Assembly Constituency



Key Electoral Data of Rupohihat
Assembly Constituency (Vidhan Sabha)

Assam

Assembly Factbook™

Rupohihat Assembly Constituency



Rupohihat Vidhan Sabha

Editor & Director

Dr. R.K. Thukral

Research Editor

Dr. Shafeeq Rahman

Compiled, Researched and Published by Datanet India Pvt. Ltd.

D-100, 1st Floor,

Okhla Industrial Area, Phase-I,
New Delhi- 110020.

Ph.: 91-11- 43580781-84

Email : support@indiastatpublications.com

Website : www.indiastatelections.com

Online Book Store :

www.indiastatpublications.com

Report No. : AFB/AS-085-0123

ISBN : 978-93-5313-421-1

First Edition : January, 2018

Sixth Updated Edition : January, 2023

Price : Rs. 11500/-

US\$ 310

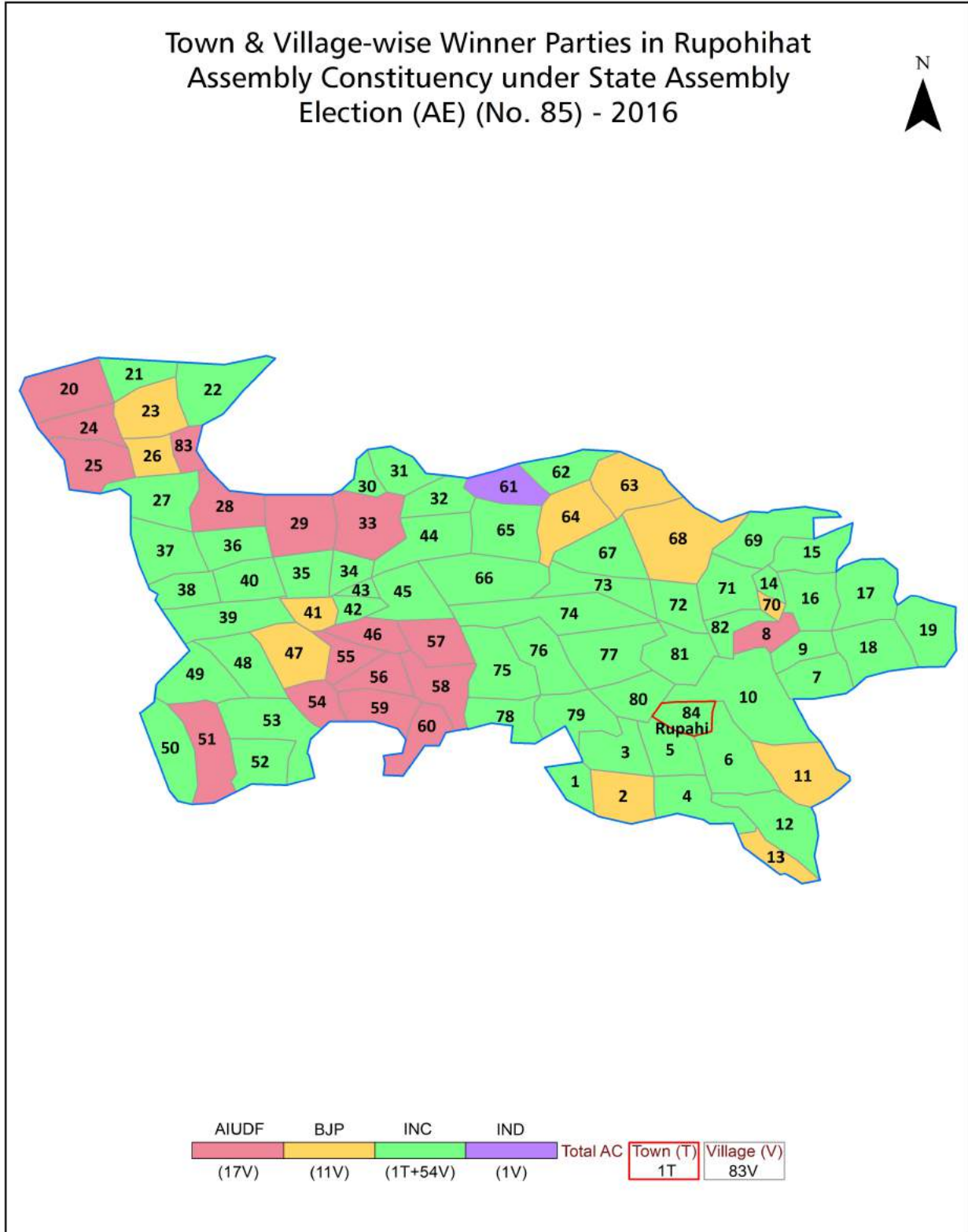
© Datanet India Pvt. Ltd.

All rights reserved. No part of this book may be reproduced, stored in a retrieval system or transmitted in any form or by any means, mechanical photocopying, photographing, scanning, recording or otherwise without the prior written permission of the publisher. Please refer to Disclaimer at page no. 160 for the use of this publication.

Printed in India

No.	Particulars	Page No.
	Introduction	
1	Assembly Constituency -(Vidhan Sabha) at a Glance Features of Assembly as per Delimitation Commission of India (2008)	1-2
	Location and Political Maps	
2	Location Map Boundaries of Assembly Constituency -(Vidhan Sabha) in District Boundaries of Assembly Constituency under Parliamentary Constituency -(Lok Sabha) Town & Village-wise Winner Parties- 2021, 2019, 2016, 2014, 2011 and 2009	3-10
	Administrative Setup (2011)	
3	District Sub-district Towns Villages Inhabited Villages Uninhabited Villages Village Panchayat Intermediate Panchayat	11-14
	Demographics (2011)	
4	Population Households Rural/Urban Population Towns and Villages by Population Size Sex Ratio (Total & 0-6 Years) Religious Population Social Population Literacy Rate	15-16
	Electoral Features	
5	Important Dates of Last Elections Held Electors by Gender Service Electors Voters Voters Turnout Polling Stations & Average Number of Electors per Polling Station Electors by Age Group Present Elected Representatives	17-22
	Historical Summary Election Results	
6	Vote Share of Major Parties Winning Margin (Number & Percentage) Polarity of Parties Summary Result of Assembly Segment of Parliamentary Elections 2019, 2014, 2009, 2004 and 1999 Summary Result of Assembly Elections 2021, 2016, 2011, 2006, 2001, 1996, 1991, 1985, 1983, 1978, 1972, 1967, 1962, 1957 and 1952	23-46
	Polling Station Level Election Results	
7	Name and Number of Polling Station 2021, 2019, 2016, 2014, 2011 and 2009 Polling Station-wise Electors, Voters & Voters Turnout 2021, 2019, 2016, 2014, 2011 and 2009 Polling Station wise Elections Results 2021, 2019, 2016, 2014, 2011 and 2009	47-139
	Share of Assembly Constituency	
8	Share of Assembly Constituency -(Vidhan Sabha) in State, District and Parliamentary Constituency -(Lok Sabha)	140
	Socio-Economic Amenities (2011)	
9	Access to Administrative Units Agricultural, Manufacturing and Industrial Commodities Demographic Indicators Education Health & Manpower Drinking Water Supply Sanitation Entertainment and Recreations Infrastructure Power Food Allocation Distribution and Marketing of Agriculture Commodities Infrastructure Transport and Road Infrastructure Communication Banking and Financial Services Land Use Irrigation Source	142-156
10	Abbreviation & Sources	158
11	Disclaimer	160

Location & Political Map



Administrative Setup

List of Village Panchayat & Intermediate Panchayat (Block) Name - 2011

Village Name	Village Panchayat Name	Intermediate Panchayat Name
Adha Khonda	Juria	Juria
Bagariguri Gaon	Bagariguri	Juria
Barpaka	Dakhin Khatowal	Rupahi
Barpeta	Hatapara	Rupahi
Barunguri (Barlinguri)	Gadaimari	Juria
Batamari	Jewmari	Rupahi
Belaguri Kachari Gaon	Cratanga	Rupahi
Borghat	Bargat	Rupahi
Chatian	Chatian Gp	Juria
Chenimari Bill	Sutirpar	Juria
Chenimari Bill N.C.	Sutirpar	Juria
Chitalmari Bill	Sutirpar	Juria
Chitalmari Bill N.C.	Sutirpar	Juria
Chitalmari Pathar	Sutirpar	Juria
Dakhin Khatowal	Dakhin Khatowal	Rupahi
Dalani Juria	Tinsukia G.P	Juria
Dhing Bari Pathar	Dhingbari Chapari	Juria
Dhingbari Chapari	Dhingbari Chapori	Juria
Dighali	Fakali	Rupahi
Dighaliati Gaon	Mahguri	Juria
Fakali	Fakali	Rupahi
Fakali Pathar	Singia Gaon	Juria
Gatanga	Gatanga	Rupahi
Gehua Chalchali	Hatipukhuri	Rupahi
Gereki	Gereki	Rupahi
Gerua Ati	Borkhat	Bajiagaon
Godaimari Pathar	Gadaimari	Juria
Gorajan	Gorajan	Rupahi
Gorematikhowa	Gereki	Rupahi

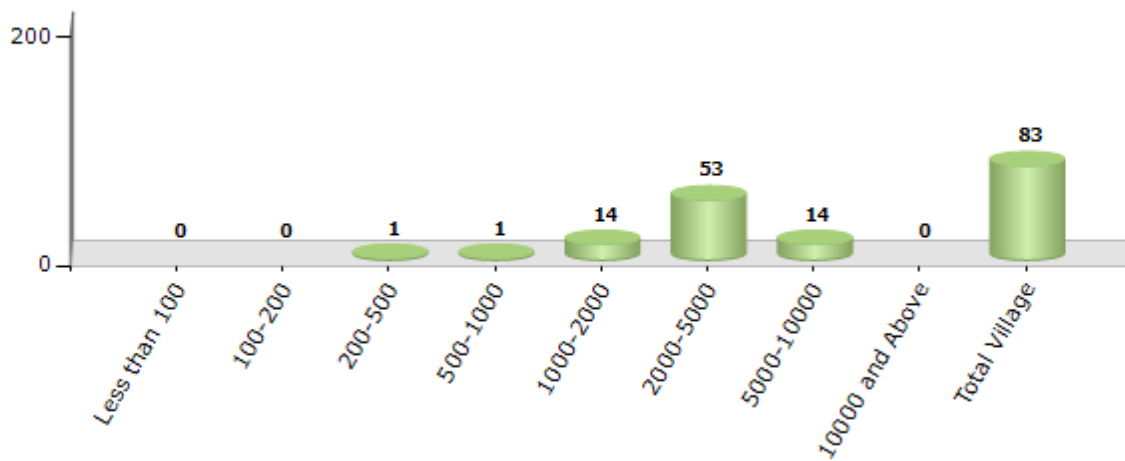
Contd....

Demographics

Number of Villages by Population Size - 2011

Less than 100	100-200	200-500	500-1000	1000-2000	2000-5000	5000-10000	10000 and Above	Total Village
0	0	1	1	14	53	14	0	83

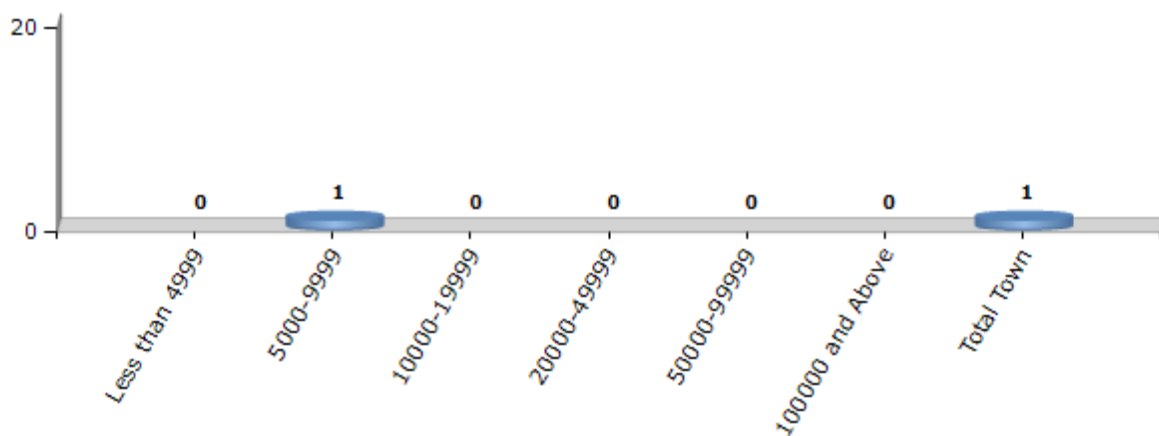
Number of Villages by Population Size - 2011



Number of Towns by Population Size - 2011

Less than 4999	5000-9999	10000-19999	20000-49999	50000-99999	100000 and Above	Total Town
0	1	0	0	0	0	1

Number of Towns by Population Size - 2011

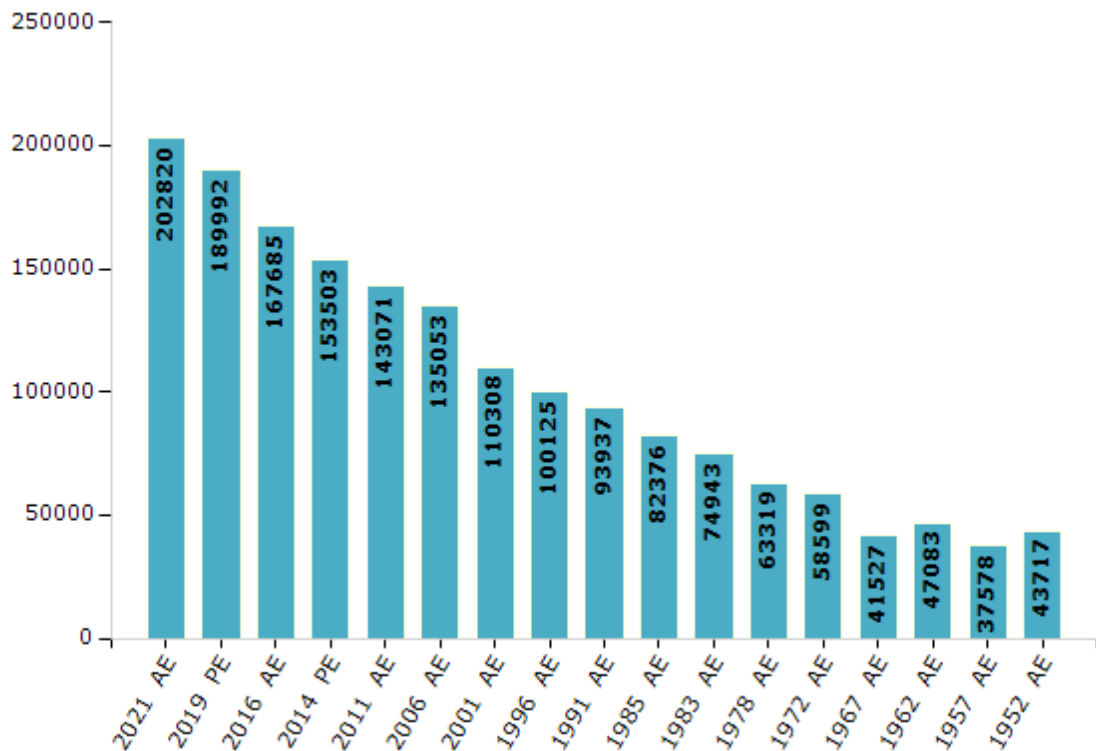


Electoral Features

Electors by Male & Female

Year	Male	Female	Others	Total	Year	Male	Female	Others	Total
2021 AE	103311	99507	2	202820	1996 AE	55653	44472	-	100125
2019 PE	97047	92943	2	189992	1991 AE	56375	37562	-	93937
2016 AE	86845	80840	0	167685	1985 AE	44592	37784	-	82376
2014 PE	79133	74370	0	153503	1983 AE	40625	34318	-	74943
2011 AE	73283	69788	0	143071	1978 AE	35091	28228	-	63319
2009 PE	-	-	-	-	1972 AE	30379	28220	-	58599
2006 AE	69192	65861	-	135053	1967 AE	-	-	-	41527
2004 PE	-	-	-	-	1962 AE	-	-	-	47083
2001 AE	61075	49233	-	110308	1957 AE	-	-	-	37578
1999 PE	-	-	-	-	1952 AE	-	-	-	43717

Number of Electors



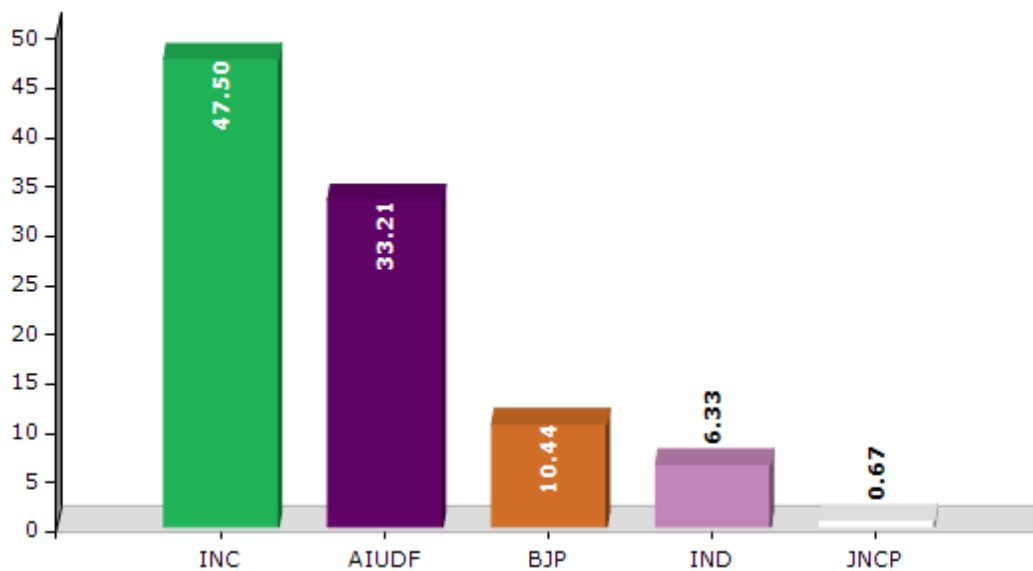
Note : AE : Assembly Election, PE : Assembly Segment of Parliamentary Election

Historical Summary Election Results

Summary Result of Assembly Election - 2016

Candidate Name	Party	Votes	Votes %
Nurul Huda	INC	72627	47.5
Nurul Amin Chowdhury	AIUDF	50783	33.21
Jakaria Haque Choudhury	BJP	15963	10.44
Abdul Aziz	IND	9671	6.33
Abu Hanifa	JNCP	1019	0.67
Faizur Rahman	IND	901	0.59
Biju Boro	IND	709	0.46
Nazir Hussain	IND	419	0.27
	NOTA	803	0.53

Votes Percentage of Top Parties - 2016



Polling Station Level Election Results

Number and Name of Polling Stations (PS) (2016)

Number of Polling Stations	Name of Polling Stations	Number of Polling Stations	Name of Polling Stations
1	Haladhibari L.P. School (North Pt.)	22	Kadamani Pather L.P. School (East Pt.)
2	Haladhibari L.P. School (South Pt.)	23	Kadamani Pather L.P. School (North Pt.)
3	Sutirpar High School (East Pt.)	24	Kadamani Pather L.P. School (West Pt.)
4	Sutirpar Madhya English School (North Pt.)	25	Kawaimari Muktab School
5	Sutirpar Madhya English School (South Pt.)	26	Kawaimari Muktab School (East Pt.)
6	Sutirpar High School (West Pt.)	27	Dighaliati Muktab School (East Pt.)
7	Johajan L.P. School	28	Dighaliati Muktab School (Wst Pt.)
8	Chenimari L.P. School (North Pt.)	29	Godaimari Sadar Banu Muktab School (North)
9	Chenimari L.P. School (South Pt.)	30	(Pt.) Godaimari Sadar Banu Muktab School (South Pt.)
10	Dhingbori Chapari L.P. School (North Pt.)	31	Singia Pather L.P. School
11	Dhingbori Chapari L.P. School (Middle Pt.)	32	Mahguri Muktab School
12	Dhingbori Chapari L.P. School (South Pt.)	33	Mahguri Balika Muktab
13	Kasarigaon Majalia School	34	Mahguri L.P. School
14	Kasarigaon Majalia School (East Pt.)	35	Mahguri L.P. School (East Pt.)
15	Kasarigaon Muktab School	36	Udmari M.E. School (East Pt.)
16	Dakhin Barunguri MuktabSchool (East Pt)	37	Udmari M.E. School (North Pt.)
17	Dakhin Barunguri Muktab School (West Pt.)	38	Udmari M.E. School (West Pt.)
18	Nabila Fakali Balika Muktab	39	Singiagaon High Madrassa School
19	Fakali MuktabSchool (North Pt.)	40	Singiagaon High Madrassa School (East Pt.)
20	Fakali Muktab School (West Pt.)	41	Singia Muktab School
21	Fakali Muktab School (East Pt.)	42	Balijan Muktab School (East Pt.)

Contd....

Polling Station Level Election Results

Polling Station-wise Votes Secured by Overall Top Five Parties in Rupohihat Assembly in Assembly Election (AE) under Kaliabor Parliamentary Constituency in Assam (2016)

Number of Polling Station	Winner - Nurul Huda (INC)	Runner-up - Nurul Amin Chowdhury (AIUDF)	3rd - Jakaria Haque Choudhury (BJP)	4th - Abdul Aziz (IND)	5th - Abu Hanifa (JNCP)	NOTA	Other	Total Votes Secured
36	290	371	3	17	4	3	19	707
37	411	247	6	6	3	3	11	687
38	672	370	60	11	10	6	23	1152
39	531	248	6	34	8	4	20	851
40	349	288	4	7	7	5	4	664
41	578	350	3	69	6	9	13	1028
42	298	317	4	5	6	5	16	651
43	314	319	6	5	1	4	9	658
44	98	614	8	27	4	2	6	759
45	173	571	0	28	4	2	9	787
46	487	700	4	20	12	8	12	1243
47	268	567	5	39	2	6	20	907
48	257	582	6	47	5	6	15	918
49	187	736	3	7	2	2	18	955
50	481	332	2	11	4	3	8	841
51	276	378	4	18	3	5	8	692
52	342	540	9	11	5	11	11	929
53	230	551	6	53	5	7	14	866
54	200	487	6	10	2	0	11	716
55	259	339	3	11	3	0	5	620
56	434	693	9	28	3	2	13	1182
57	291	164	377	28	4	10	6	880
58	230	39	511	6	1	7	7	801
59	188	156	409	6	5	0	18	782
60	42	72	452	1	2	5	3	577
61	37	14	402	0	0	4	2	459
62	698	425	56	15	7	3	18	1222
63	616	93	259	24	8	5	11	1016
64	533	109	9	17	3	5	17	693
65	405	179	19	21	4	4	5	637
66	558	482	22	14	6	3	22	1107
67	187	507	65	6	1	5	13	784
68	328	192	33	6	7	3	6	575
69	304	263	4	5	2	1	4	583
70	255	298	1	4	0	0	3	561

Contd....

Polling Station Level Election Results

Winner, Runner-up and 3rd Party Position & Winning Margin According to Polling Stations in Rupohihat Assembly in Assembly Election (AE) under Kaliabor Parliamentary Constituency in Assam (2016)

Polling Station Number	Winner Party	Winner Votes (%)	Runner-up Party	Runner-up Votes (%)	Winning Margin Votes (%)	Third Party	Third Party Votes (%)	Other Votes (%)
71	INC	440 (57.89)	AIUDF	230 (30.26)	210 (27.63)	BJP	34 (4.47)	56 (7.37)
72	AIUDF	299 (54.96)	INC	211 (38.79)	88 (16.17)	IND (AA)	11 (2.02)	23 (4.23)
73	INC	421 (50.06)	AIUDF	323 (38.41)	98 (11.65)	IND (AA)	58 (6.9)	39 (4.64)
74	INC	342 (43.35)	AIUDF	336 (42.59)	6 (0.76)	IND (AA)	74 (9.38)	37 (4.69)
75	INC	702 (65.85)	AIUDF	292 (27.39)	410 (38.46)	IND (AA)	43 (4.03)	29 (2.72)
76	INC	738 (70.35)	AIUDF	261 (24.88)	477 (45.47)	IND (AA)	19 (1.81)	31 (2.96)
77	INC	483 (58.62)	AIUDF	171 (20.75)	312 (37.87)	IND (AA)	130 (15.78)	40 (4.85)
78	INC	255 (45.37)	IND (AA)	157 (27.94)	98 (17.43)	AIUDF	112 (19.93)	38 (6.76)
79	INC	646 (60.66)	AIUDF	212 (19.91)	434 (40.75)	IND (AA)	174 (16.34)	33 (3.1)
80	INC	674 (61.44)	AIUDF	307 (27.99)	367 (33.45)	IND (AA)	69 (6.29)	47 (4.28)
81	INC	366 (51.84)	AIUDF	301 (42.63)	65 (9.21)	IND (AA)	13 (1.84)	26 (3.68)
82	AIUDF	337 (48.21)	INC	332 (47.5)	5 (0.71)	IND (AA)	9 (1.29)	21 (3)
83	INC	430 (47.99)	AIUDF	415 (46.32)	15 (1.67)	BJP	25 (2.79)	26 (2.9)
84	INC	510 (59.3)	AIUDF	284 (33.02)	226 (26.28)	IND (AA)	22 (2.56)	44 (5.12)
85	INC	440 (59.78)	AIUDF	264 (35.87)	176 (23.91)	IND (AA)	11 (1.49)	21 (2.85)
86	AIUDF	408 (49.04)	INC	368 (44.23)	40 (4.81)	IND (AA)	16 (1.92)	40 (4.81)
87	AIUDF	410 (52.5)	INC	320 (40.97)	90 (11.53)	BJP	28 (3.59)	23 (2.94)
88	INC	559 (55.62)	AIUDF	354 (35.22)	205 (20.4)	BJP	37 (3.68)	55 (5.47)
89	INC	294 (41.82)	AIUDF	217 (30.87)	77 (10.95)	IND (AA)	137 (19.49)	55 (7.82)
90	INC	402 (49.69)	AIUDF	260 (32.14)	142 (17.55)	IND (AA)	101 (12.48)	46 (5.69)
91	INC	327 (38.02)	IND (AA)	315 (36.63)	12 (1.39)	AIUDF	190 (22.09)	28 (3.26)
92	IND (AA)	358 (40.77)	INC	313 (35.65)	45 (5.12)	AIUDF	176 (20.05)	31 (3.53)
93	INC	394 (43.34)	IND (AA)	297 (32.67)	97 (10.67)	AIUDF	178 (19.58)	40 (4.4)
94	INC	306 (47.89)	IND (AA)	199 (31.14)	107 (16.75)	AIUDF	112 (17.53)	22 (3.44)
95	IND (AA)	449 (44.41)	INC	390 (38.58)	59 (5.83)	AIUDF	137 (13.55)	35 (3.46)
96	INC	509 (52.15)	AIUDF	256 (26.23)	253 (25.92)	IND (AA)	154 (15.78)	57 (5.84)
97	BJP	385 (43.5)	AIUDF	205 (23.16)	180 (20.34)	INC	164 (18.53)	131 (14.8)
98	BJP	550 (73.53)	INC	137 (18.32)	413 (55.21)	AIUDF	39 (5.21)	22 (2.94)
99	BJP	548 (58.36)	INC	204 (21.73)	344 (36.63)	IND (AA)	106 (11.29)	81 (8.63)
100	BJP	475 (89.79)	INC	22 (4.16)	453 (85.63)	IND (AA)	21 (3.97)	11 (2.08)
101	BJP	699 (85.87)	INC	52 (6.39)	647 (79.48)	IND (AA)	47 (5.77)	16 (1.97)
102	BJP	743 (87.31)	INC	50 (5.88)	693 (81.43)	IND (AA)	33 (3.88)	25 (2.94)
103	INC	319 (46.43)	IND (AA)	295 (42.94)	24 (3.49)	AIUDF	51 (7.42)	22 (3.2)
104	INC	424 (55.94)	IND (AA)	252 (33.25)	172 (22.69)	AIUDF	58 (7.65)	24 (3.17)
105	INC	407 (55.75)	IND (AA)	219 (30)	188 (25.75)	AIUDF	64 (8.77)	40 (5.48)

Contd....

Socio-Economic Amenities - Rural

Access to Education Facilities

Particulars	Number of Villages (% of Population)				
	Available	Not Available	If Not Available (Distance of Nearest Facility)		
			A	B	C
Govt. Primary School	82 (100)	1 (0)	0 (0)	0 (0)	0 (0)
Private Primary School	35 (49)	48 (51)	0 (0)	0 (0)	0 (0)
Govt. Middle School	60 (78)	23 (22)	9 (6)	1 (1)	0 (0)
Private Middle School	27 (40)	56 (60)	0 (0)	0 (0)	0 (0)
Govt. Secondary School	22 (29)	61 (71)	32 (37)	5 (3)	5 (5)
Private Secondary School	14 (21)	69 (79)	7 (7)	0 (0)	0 (0)
Govt. Senior Secondary School	8 (10)	75 (90)	38 (46)	23 (31)	12 (10)
Private Senior Secondary School	3 (4)	80 (96)	0 (0)	0 (0)	0 (0)
Govt. Arts and Science Degree College	3 (4)	80 (96)	9 (13)	24 (26)	13 (16)
Private Arts and Science Degree College	2 (2)	81 (98)	9 (13)	16 (22)	7 (5)
Govt. Engineering College	0 (0)	83 (100)	0 (0)	0 (0)	83 (100)
Private Engineering College	0 (0)	83 (100)	0 (0)	0 (0)	0 (0)
Govt. Medicine College	0 (0)	83 (100)	0 (0)	0 (0)	83 (100)
Private Medicine College	0 (0)	83 (100)	0 (0)	0 (0)	0 (0)
Govt. Management Institute	0 (0)	83 (100)	0 (0)	0 (0)	83 (100)
Private Management Institute	0 (0)	83 (100)	0 (0)	0 (0)	0 (0)
Govt. Polytechnic	1 (1)	82 (99)	1 (1)	10 (14)	66 (78)
Private Polytechnic	0 (0)	83 (100)	0 (0)	0 (0)	0 (0)
Govt. Vocational Training School/ITI	1 (1)	82 (99)	1 (1)	10 (14)	66 (78)
Private Vocational Training School/ITI	0 (0)	83 (100)	0 (0)	0 (0)	0 (0)
Govt. Non Formal Training Centre	1 (1)	82 (99)	0 (0)	4 (4)	69 (86)
Private Non Formal Training Centre	0 (0)	83 (100)	0 (0)	0 (0)	0 (0)
Govt. School For Disabled	0 (0)	83 (100)	0 (0)	4 (4)	68 (86)
Private School For Disabled	0 (0)	83 (100)	0 (0)	0 (0)	1 (1)
Government Others	0 (0)	83 (100)	0 (0)	0 (0)	4 (5)
Private Others	15 (21)	68 (79)	0 (0)	0 (0)	9 (12)

Note : Distance A : Less than 5 km; B : Between 5-10 km; C : 10+ km.; Source : Data Analysis is based on 2011 Census.

DISCLAIMER

The Terms of Use and Disclaimer of Datanet India Private Limited (hereinafter referred to as "Datanet") for use of this analysis report of **Rupohihat Assembly Constituency (Rupohihat Vidhan Sabha)** :-

1. **Assembly Factbook™** is a Registered Trade Mark owned by Datanet.
2. All the maps are sketched and graphical representation only and have not been drawn to the scale and also not to represent the actual geographical area or boundary of the unit.
3. The data for the aforesaid analysis is based on authentic sources and has been culled from the various publications of Census, CSO and NSSO for district and block level data, various central and state government departments, Central & State Elections Commissions and the concerned Returning Officers' releases, Electoral Rolls, Election results and allied publications, internal assessment, surveys, estimates and analysis. Therefore, certain adjustment of data at micro level may have been done to arrive closer to the macro data.
4. Data have been provided on an "As Is" and "As AVAILABLE" basis
5. The colours shown in the maps or diagram and charts of a particular party, alliance or AC are indicative and do not represent them.
6. This publication which includes maps, sheets, graphs and data would be the property under copyright of Datanet only. The user may use these for its internal study, analysis and research purposes. It's public display, re-selling or any commercial uses by the user are not allowed.
7. Datanet has taken due care and caution in compilation and processing of data and allied information, but does not guarantee the accuracy, adequacy or completeness of any information/analysis and will be not responsible for any errors or omissions or for the results obtained from the use of such information/analysis.
8. All the contents for the publication have been culled from various authentic sources and Datanet reasonably believes such sources to be reliable, but does not make any representations, express or implied as to the accuracy or fitness of use of such information. The information or contents of the information/analysis do not constitute advice and should not be relied upon in making (or refraining from making) any decision. Any reliance placed upon the information provided by Datanet is the sole responsibility and strictly at the user's risk.
9. In no event will Datanet be liable for any damages (including, without limitation, damages for loss of business projects, or loss of profits) arising in contract, tort or otherwise from the use of or inability to use any of its contents, or from any action taken (or refrained from being taken) as a result of using the analysis or any of its contents. Datanet its directors, owners, editors, officials, employees, distributor and agents or any associate will not be liable for any errors in the information contained or any consequences arising from the use of the contents of the provided information/analysis.
10. If any provision of these terms and conditions is held invalid or illegal or unenforceable for any reason by any court of competent jurisdiction, such provision shall be severed and the remainder of provisions of the terms and conditions shall continue in full force and effect as if the Term of Use had been executed with the invalid, illegal or unenforceable provision eliminated.
11. If there are any discrepancies in the information provided, please bring it to attention of Datanet for suitable rectification measures.

**Buy Online This Complete Book At
Datanet India eBooks Store**

www.indiastatpublications.com

or go directly at

[http://www.indiastatpublications.com/
Assembly_factbook/Assam/Kaliabor/ Rupohihat](http://www.indiastatpublications.com/Assembly_factbook/Assam/Kaliabor/Rupohihat)

 **india**stat**elections**

